







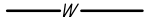




Z:\07 Mammoth 14220 Sargent Ranch Local Improvement Plans\Plan Set\RA\Fig 17 Phase 1 and 2 Final Reclamation.dwg Sun 04/20/21 5:18pm Triad

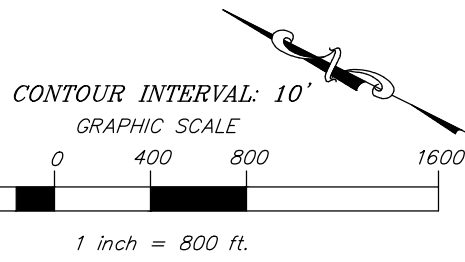


LEGEND

- | | | | |
|---|---------------------------------------|---|-----------------------------------|
|  | MINING LIMIT LINE |  | PROPOSED PROCESS WATER POND |
|  | PROPOSED GRADED ROAD |  | TOPSOIL STOCKPILE AREA |
|  | PROPOSED STORMWATER SEDIMENT BASIN |  | SECTION LINE |
|  | SLIDE REMEDIATION LIMIT LINE |  | EXISTING GROUND CONTOUR AND ELEV. |
|  | PROPOSED WATER LINE FROM OFFSITE WELL |  | PROPOSED GROUND CONTOUR AND ELEV. |
|  | CREEK | | |

NOTES:

1. PHASE 4 OVERBURDEN WILL BE USED TO RECLAIM PHASE 3 AND 4 AS SHOWN HEREON.
2. PHASE 4 AND A PORTION OF PHASE 1 TOPSOIL SHALL BE SPREAD 6" MIN. ACROSS ALL OF PHASE 3 AND 4.
3. REFER TO FIGURES 20-21 FOR MINE RECLAMATION CROSS SECTIONS.
4. FOR FULL SIZE PLAN REFER TO APPENDIX G.



PREPARED & SUBMITTED BY:

DATE:

Copyright (C) 2015 by Triad/Holmes Associates. All Rights Reserved. This document is the property of Triad/Holmes Associates. No part of this document, without the expressed written consent of Triad/Holmes, is to be reproduced.

REVISIONS:	BY:

PREPARED FOR:
VERNE FREDMAN
 804 SAN ANTONIO RD
 PALO ALTO, CA 94303

SARGENT RANCH QUARRY
PHASE 3 AND 4 FINAL RECLAMATION