


 **Santa Clara County Boundary**

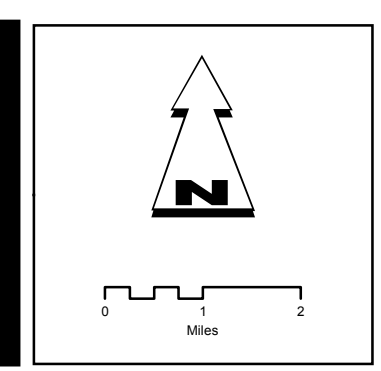
 **Urban Service Area Boundaries**  
Delineates areas currently provided with urban services, facilities and utilities, or areas proposed to receive such services from a city or other provider within five years.

 **Sphere of Influence Boundaries**  
The probable ultimate physical boundaries and service area of a city. Also defined as a city's planning area or area covered by its general



# Santa Clara County 2010 Census Tracts

August 2013



This map created by the Santa Clara County Planning Office. The GIS data was compiled from various sources. While deemed reliable, the Planning Office assumes no liability.  
8/6/2013 4:20:08 PM Y:\Projects\Census\Census Tracts 2010.mxd