

# MODIFICATION TO USE PERMIT AND SITE APPROVAL 0671-17P-17A

PROJECT NAME :

# ANTIOCHIAN ORTHODOX CHURCH OF THE REDEEMER

ADDRESS: 380 MAGDALENA AVE, LOS ALTOS, CA

## CONTACT

<b>OWNER</b> ANTIOCHIAN ORTHODOX CHURCH OF THE REDEEMER 380 MAGDALENA DRIVE LOS ALTOS, CA	
<b>ARCHITECT</b> LPMD ARCHITECTS 1288 KIFER ROAD, SUITE 206 SUNNYVALE, CA. 94086 PHONE (408) 992-0280 FAX (408) 992-0281	<b>CIVIL ENGINEER</b> OSUNA ENGINEERING INC. 117 BERNAL RD. SUITE 70-336 SAN JOSE, CA 95119 PHONE (408) 772-4381 info@osunaengineering.com

## SCOPE OF WORK IN MODIFICATION :

ADJUST FIRST FLOOR OF FELLOWSHIP HALL TO MOVE OUT OF "DISCOVERED FAULT AREA"  
ADJUST SECOND FLOOR TO FOLLOW MODIFICATION TO FIRST FLOOR AREA  
ADJUST EXTERIOR ELEVATIONS DUE TO FAULT MODIFICATIONS  
REVISE FRONT EXTERIOR ELEVATIONS TO PROVIDE COVERED WALKWAY ALONG FELLOWSHIP HALL  
REVISE FRONT AND SIDE EXTERIOR ELEVATIONS TO FOLLOW NEW FOOTPRINT OF FELLOWSHIP HALL

## PROJECT INFORMATION:

ADDRESS : 380 MAGDALENA AVE, LOS ALTOS HILLS, CA 94024  
APN : 331-03-073  
LOT SIZE : 92,120 S.F.  
EXISTING CHURCH STRUCTURE : 6,614 S.F.

PROPOSED FELLOWSHIP STRUCTURE		
1ST FLOOR	FELLOWSHIP HALL ADMINISTRATION OFFICE ]	12,225 S.F.
2ND FLOOR	DAY CARE /CLASSROOMS	5,409 S.F. 17,634 S.F.

EXISTING PARKING PROVIDED FUR CHURCH USE:	
	4 ACCESSIBLE 22 COMPACT 65 STANDARD
TOTAL:	91

PARKING REQUIRED FOR FELLOWSHIP HALL:  
FELLOWSHIP HALL (A3 OCCUPANCY) : 361 OCCUPANTS/4 = REQUIRED 90.25 < 91 PROVIDED

CLASSROOM/DAYCARE (E OCCUPANCY) :  
CHILDREN (81 CHILDREN/15 = 5.4  
STAFF (81 CHILDREN/4) = 20.25  
25.65 REQUIRED < 91 REQUIRED

(CHURCH SITE WILL BE UTILIZING SHARED PARKING AS ALL USES ARE NOT OCCUPIED AT SAME TIME)

NEW BUILDING FOOTPRINT: 12,225 S.F.  
RATIO : 13.32 % OF SITE AREA

LANDSCAPED AREA: EXISTING

DEVELOPMENT SCHEDULE:  
TIME OF COMMENCEMENT OF CONSTRUCTION :  
COMPLETION OF CONSTRUCTION :

## DRAWING INDEX:

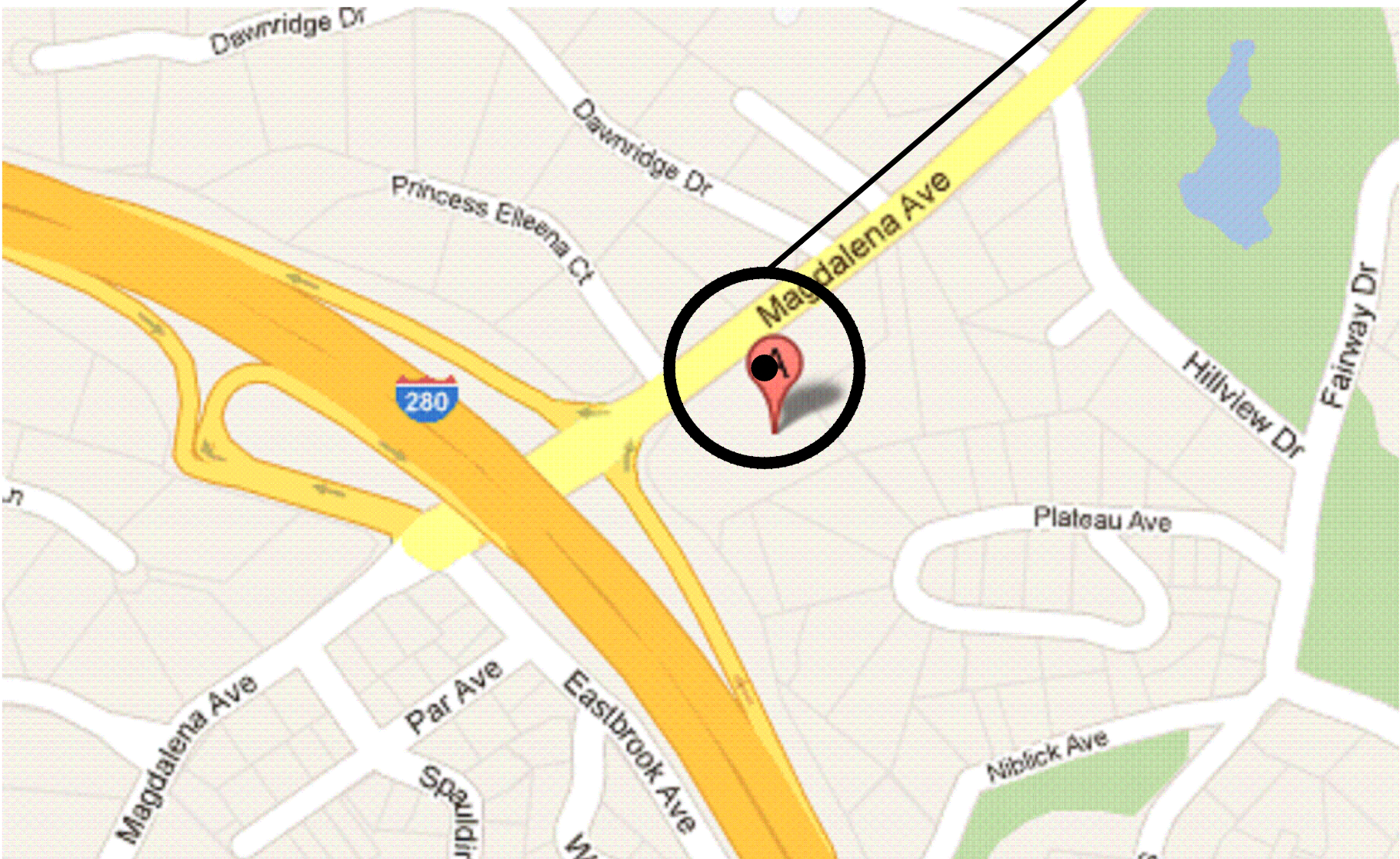
### ARCHITECTURAL

A0	TITLE SHEET
A1	SITE PLAN
A2	1ST FLOOR PLAN
A3	2ND FLOOR PLAN
A4	ELEVATIONS AND SECTIONS

### CIVIL

C0	TITLE SHEET
C1	CONCEPTUAL GRADING & DRAINAGE PLAN
C2.1	CONCEPTUAL GRADING & DRAINAGE PLAN
C3	CONSTRUCTION DETAILS
C4.1	SANTA CLARA COUNTY BMP SHEET
C4.2	SANTA CLARA COUNTY BMP SHEET

## LOCATION MAP



### Revisions:

1 MAY 2020 CHURCH BOARD REVISIONS

ANTIOCHIAN ORTHODOX  
CHURCH OF THE REDEEMER  
380 MAGDALENA AVE  
LOS ALTOS, CALIFORNIA

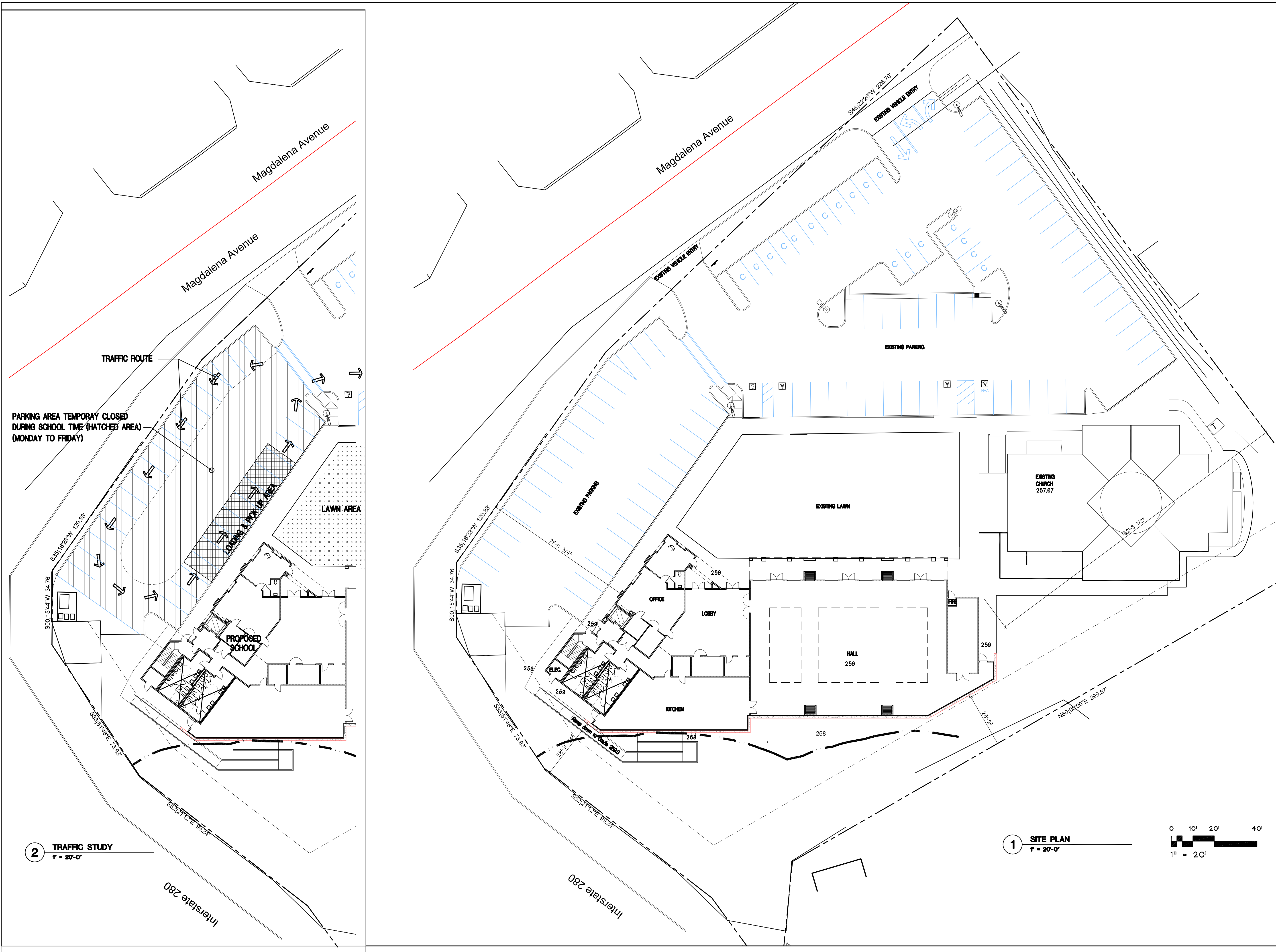
Project No: Date: 10-20-2020  
Sheet Title:

## FELLOWSHIP BUILDING TITLE SHEET

Scale:  
Sheet No:

A0





Revisions:  
1 MAY 2020 CHURCH BOARD REVISIONS

**ANTIOCHIAN ORTHODOX  
CHURCH OF THE REDEEMER**  
380 MAGDALENA AVE  
LOS ALTOS, CALIFORNIA

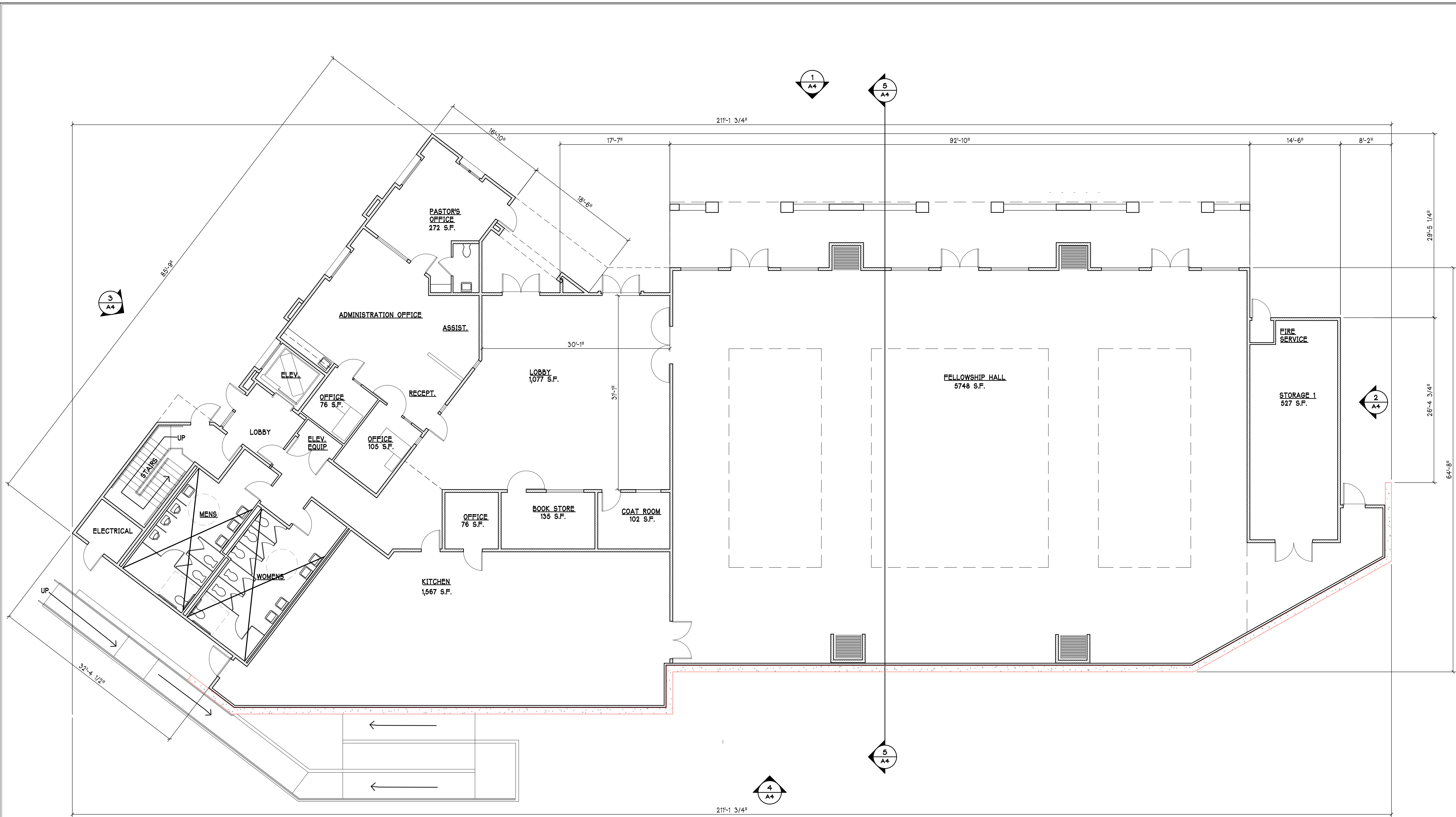
Project No: \_\_\_\_\_ Date: 10-20-2020  
Sheet Title: \_\_\_\_\_

**SITE  
PLAN**

Scale: \_\_\_\_\_  
Sheet No: \_\_\_\_\_

**A1**





**1 FIRST FLOOR**  
1/8" = 1'-0"

12,255 S.F.

Revisions:  
1 MAY 2020 CHURCH BOARD REVISIONS

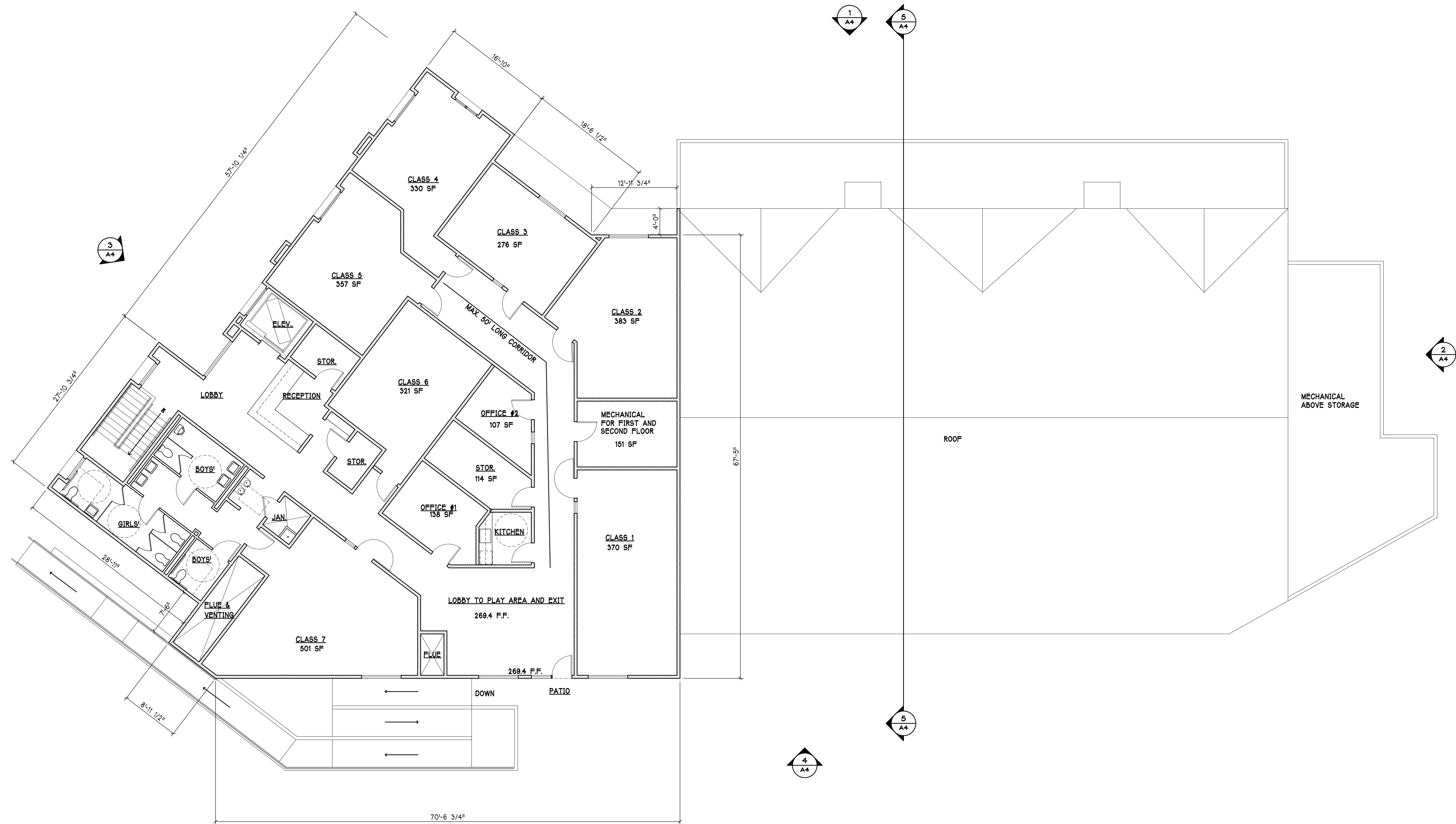
**ANTIOCHIAN ORTHODOX  
CHURCH OF THE REDEEMER**  
380 MAGDALENA AVE  
LOS ALTOS, CALIFORNIA

Project No: \_\_\_\_\_ Date: 10-20-2020  
Sheet Title: \_\_\_\_\_

**FIRST FLOOR**

Scale: \_\_\_\_\_  
Sheet No: \_\_\_\_\_

**A2**



**1 SECOND FLOOR** 5,409 S.F.  
1/8" = 1'-0"

Revisions:  
1 MAY 2020 CHURCH BOARD REVISIONS

**ANTIOCHIAN ORTHODOX  
CHURCH OF THE REDEEMER**  
380 MAGDALENA AVE  
LOS ALTOS, CALIFORNIA

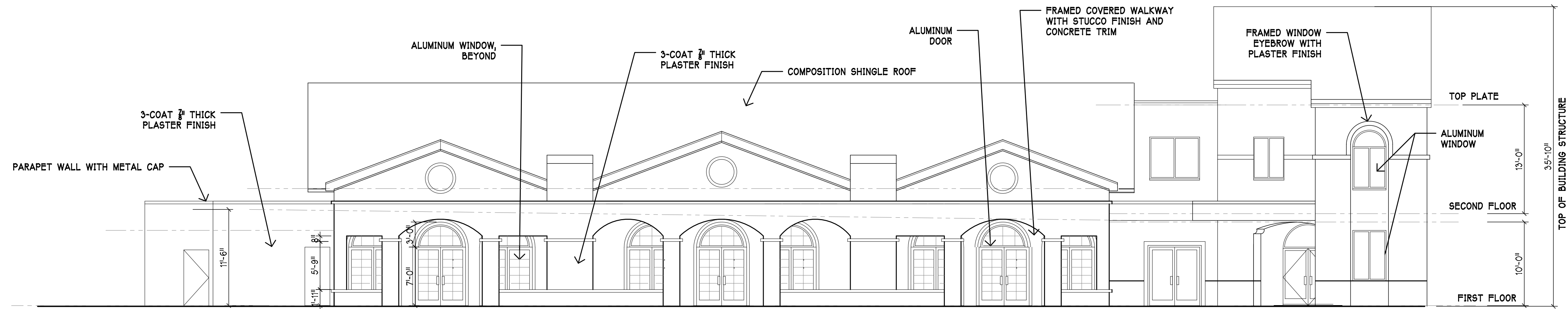
Project No: Date: 10-20-2020  
Sheet Title:

**SECOND FLOOR**

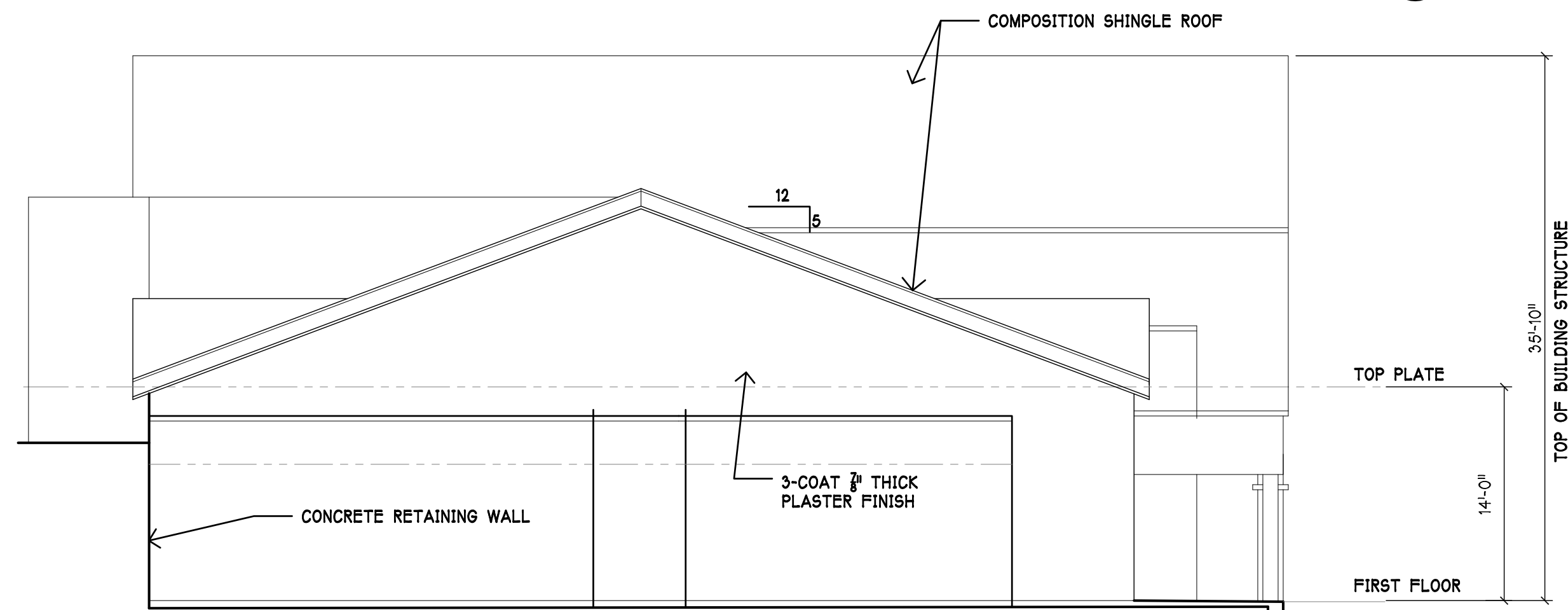
Scale:  
Sheet No:

**A3**

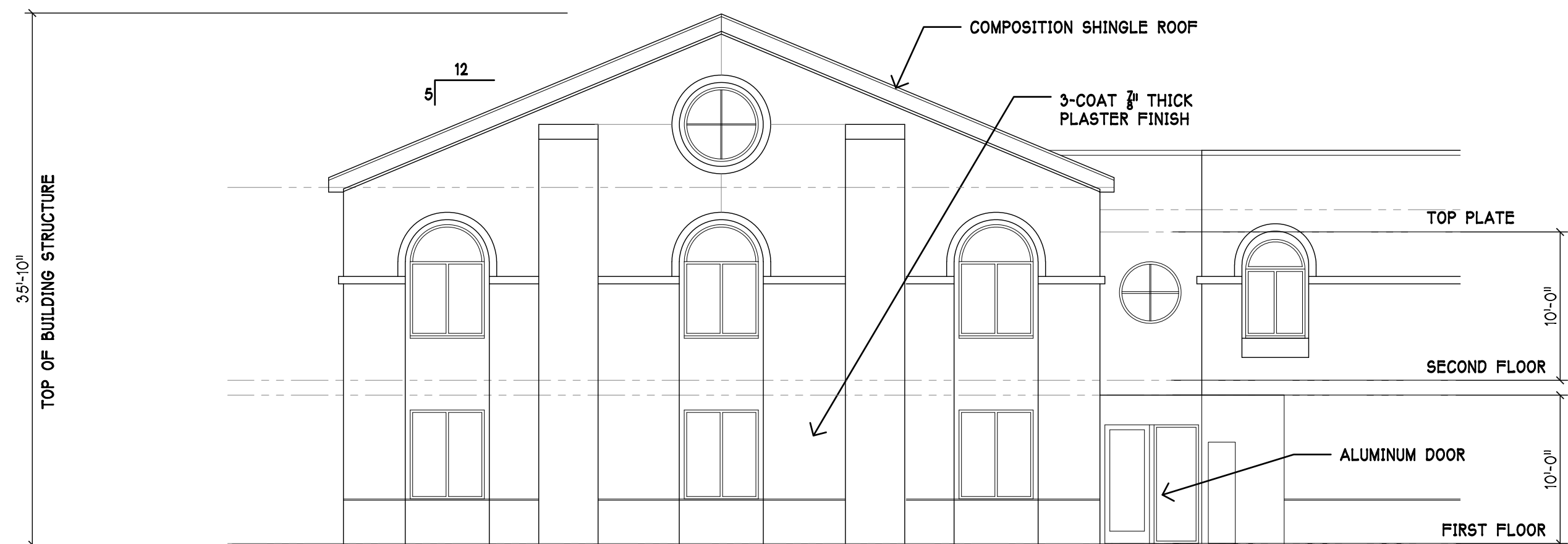




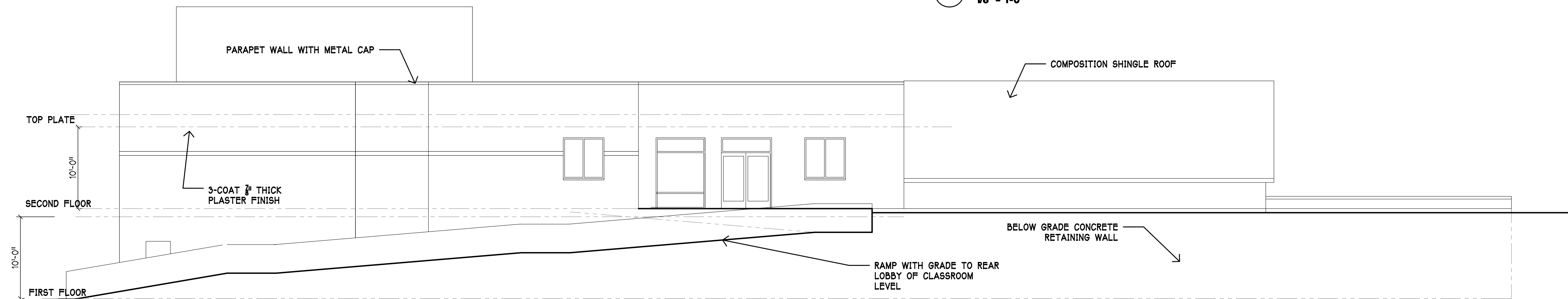
**1 NORTH ELEVATION**  
1/8" = 1'-0"



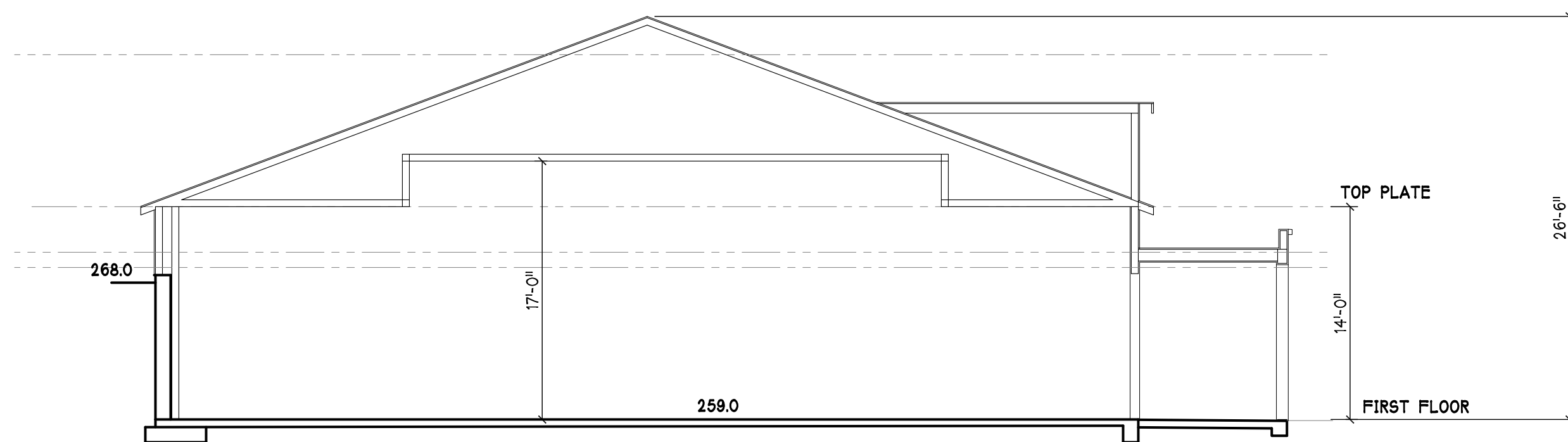
**2 NORTH ELEVATION**  
1/8" = 1'-0"



**3 WEST ELEVATION**  
1/8" = 1'-0"



**4 EAST ELEVATION**  
1/8" = 1'-0"



**5 BUILDING SECTION**  
1/8" = 1'-0"

Revisions:  
1 MAY 2020 CHURCH BOARD REVISIONS

**ANTIOCHIAN ORTHODOX  
CHURCH OF THE REDEEMER**  
380 MAGDALENA AVE  
LOS ALTOS, CALIFORNIA

Project No: Date: 10-20-2020  
Sheet Title:

**ELEVATIONS**

Scale:  
Sheet No:

**A4**



COUNTY OF SANTA CLARA  
General Construction  
Specifications

GENERAL CONDITIONS

1. ALL CONSTRUCTION WORK SHALL BE PERFORMED IN ACCORDANCE WITH THE SOILS AND/OR GEOTECHNICAL REPORT PREPARED BY: CORNERSTONE EARTH GROUP, 12559 OAKMEAD PARKWAY, SUNNYVALE, CA 94085, TEL: 408-245-4600. PROJECT NO. 253-4-1 AND DATED FEBRUARY 25, 2019. THIS REPORT IS SUPPLEMENTED BY: 1) THESE PLANS AND SPECIFICATIONS, 2) THE COUNTY OF SANTA CLARA STANDARD DETAILS, 3) THE COUNTY OF SANTA CLARA STANDARD SPECS, 4) STATE OF CALIFORNIA STANDARD DETAILS, 5) STATE OF CALIFORNIA STANDARD SPECIFICATIONS, IN THE EVENT OF CONFLICT THE FORMER SHALL TAKE PRECEDENCE OVER THE LATTER. THE PERFORMANCE AND COMPLETION OF ALL WORK MUST BE TO THE SATISFACTION OF THE COUNTY.
2. DEVELOPER IS RESPONSIBLE FOR INSTALLATION OF THE IMPROVEMENTS SHOWN ON THESE PLANS AND HE OR HIS SUCCESSOR PROPERTY OWNERS ARE RESPONSIBLE FOR THEIR CONTINUED MAINTENANCE.
3. DEVELOPER SHALL BE RESPONSIBLE FOR CORRECTION OF ANY ERRORS OR OMISSIONS IN THESE PLANS. THE COUNTY SHALL BE AUTHORIZED TO REQUIRE DISCONTINUANCE OF ANY WORK AND SUCH CORRECTION AND MODIFICATION OF PLANS AS MAY BE NECESSARY TO COMPLY WITH COUNTY STANDARDS OR CONDITIONS OF DEVELOPMENT APPROVAL.
4. DEVELOPER SHALL OBTAIN ENCROACHMENT PERMITS FROM THE SANTA CLARA VALLEY WATER DISTRICT AND CALIFORNIA DEPARTMENT OF TRANSPORTATION WHERE NEEDED. COPIES OF THESE PERMITS SHALL BE KEPT AT THE JOB SITE FOR REVIEW BY THE COUNTY'S INSPECTOR.
5. DEVELOPER SHALL REMOVE OR TRIM ALL TREES TO PROVIDE AN UNOBSTRUCTED FIFTEEN (15) FOOT VERTICAL CLEARANCE FOR ROADWAY AREA. THIS PLAN AUTHORIZES THE REMOVAL OF ONLY THOSE TREES WITH TRUNK DIAMETERS GREATER THAN 12 INCHES MEASURED 4.5 FEET ABOVE THE GROUND THAT ARE SHOWN TO BE REMOVED UNLESS AN AMENDED PLAN IS APPROVED OR A SEPARATE TREE REMOVAL PERMIT IS OBTAINED FROM THE PLANNING OFFICE. IT IS THE CONTRACTOR'S RESPONSIBILITY TO ENSURE THAT REMOVAL OF ADDITIONAL TREES HAS BEEN PERMITTED.
7. DEVELOPER SHALL PROVIDE ADEQUATE DUST CONTROL AS REQUIRED BY THE COUNTY INSPECTOR.
8. ALL PERSONS MUST COMPLY WITH SECTION 4442 OF THE PUBLIC RESOURCES CODE AND SECTION 13005 OF THE HEALTH AND SAFETY CODE RELATING TO THE USE OF SPARK ARRESTERS.
9. UPON DISCOVERING OR UNEARTHING ANY BURIAL SITE AS EVIDENCED BY HUMAN SKELETAL REMAINS OR ARTIFACTS, THE PERSON MAKING SUCH DISCOVERY SHALL IMMEDIATELY NOTIFY THE COUNTY CORNER AT (4008) 454-4540 AND LAND DEVELOPMENT ENGINEERING OFFICE AT (408) 299-5730. NO FURTHER DISTURBANCE OF THE SITE MAY BE MADE EXCEPT AS AUTHORIZED BY THE LAND DEVELOPMENT OFFICE IN ACCORDANCE WITH PROVISIONS OF THIS ORDINANCE (COUNTY ORDINANCE CODE SECTION B6-18).
10. THESE PLANS ARE FOR THE WORK DESCRIBED IN THE SCOPE OF WORK ONLY. A SEPARATE PERMIT WILL BE REQUIRED FOR THE SEPTIC LINE CONSTRUCTION. ANY DEVIATION FROM THESE APPROVED PLANS SHALL BE RE-APPROVED IN WRITING BY THE COUNTY ENGINEER PRIOR TO CONSTRUCTION.

CONSTRUCTION STAKING

1. THE DEVELOPER'S ENGINEER IS RESPONSIBLE FOR THE INITIAL PLACEMENT AND REPLACEMENT OF CONSTRUCTION GRADE STAKES. THE STAKES ARE TO BE ADEQUATELY IDENTIFIED, LOCATED, STABILIZED, ETC. FOR THE CONVENIENCE OF CONTRACTORS. LATERAL OFFSET OF STAKES SET FOR CURBS AND GUTTERS SHALL NOT EXCEED 2 1/2 FEET FROM BACK OF CURB.
2. ANY PROPERTY LINE STAKES OR ROAD MONUMENTS DISTURBED DURING CONSTRUCTION SHALL BE REPLACED BY DEVELOPER'S ENGINEER AND LICENSED LAND SURVEYOR.
3. PROPERTY LINE STAKING MUST BE PERFORMED BY THE PROJECT ENGINEER OR LAND SURVEYOR TO RE-ESTABLISH OR RE-ESTABLISH THE PROJECT BOUNDARY AND SHALL BE INSPECTED BY THE COUNTY INSPECTOR PRIOR TO THE BEGINNING OF THE WORK.
4. PROPER CONSTRUCTION STAKES SHALL BE SET IN THE FIELD BY THE PROJECT ENGINEER OR LAND SURVEYOR AND VERIFIED BY THE COUNTY INSPECTOR PRIOR TO THE COMMENCEMENT OF GRADING.

CONSTRUCTION INSPECTION

1. CONTRACTOR SHALL NOTIFY PERMIT INSPECTION UNIT, SANTA CLARA COUNTY PRIOR TO COMMENCING WORK AND FOR FINAL INSPECTION AND SITE.
2. THE COUNTY REQUIRES A MINIMUM OF 24 HOURS ADVANCE NOTICE FOR GENERAL INSPECTION, 48 HOURS FOR ASPHALT CONCRETE INSPECTION.
3. INSPECTION BY SANTA CLARA COUNTY SHALL BE LIMITED TO INSPECTION OF MATERIALS AND CONSTRUCTION OF CONSTRUCTION TO OBSERVE THEIR COMPLIANCE WITH PLANS & SPECIFICATIONS BUT DOES NOT INCLUDE RESPONSIBILITY FOR THE SUPERINTENDING OF CONSTRUCTION, SITE CONDITIONS, EQUIPMENT OR PERSONNEL. CONTRACTOR SHALL NOTIFY THE COUNTY LAND DEVELOPMENT INSPECTOR AT PHONE (408) 299-6868 AT LEAST 24 HOURS PRIOR TO COMMENCING WORK AND FOR FINAL INSPECTION OF WORK AND SITE.
4. DEVELOPER AND/OR HIS AUTHORIZED REPRESENTATIVE MUST SUBMIT WRITTEN REQUEST FOR FINAL INSPECTION AND ACCEPTANCE. SAID REQUEST SHALL BE DIRECTED TO THE INSPECTION OFFICE NOTED ON THE PERMIT FORM.
5. THE CONTRACTOR SHALL PROVIDE TO THE COUNTY CONSTRUCTION INSPECTOR WITH PAD ELEVATION AND LOCATION CERTIFICATES, PREPARED BY THE PROJECT ENGINEER OR LAND SURVEYOR, PRIOR TO COMMENCEMENT OF THE BUILDING FOUNDATION.

SITE PREPARATION (CLEARING AND GRUBBING)

1. EXISTING TREES AUTHORIZED FOR REMOVAL, ROOTS, AND FOREIGN MATERIAL IN AREAS TO BE IMPROVED WILL BE REMOVED TO AN AUTHORIZED DISPOSAL SITE AS FOLLOWS:
  - A) TO A MINIMUM DEPTH OF TWO FEET BELOW THE FINISHED GRADE OF PROPOSED ROADWAYS (EITHER PRIVATE OR TO BE DEDICATED TO PUBLIC USE)
  - B) FROM AREAS AFFECTED BY THE PROPOSED GRADING EXCEPT WHERE NOTED ON THE PLANS.
2. IT SHALL BE THE RESPONSIBILITY OF THE DEVELOPER TO MOVE OR RELOCATE UTILITY POLES AND OTHER OBSTRUCTIONS IN THE WAY OF CONSTRUCTION.

UTILITY LOCATION, TRENCHING & BACKFILL

1. CONTRACTOR SHALL NOTIFY USA (UNDERGROUND SERVICE ALERT) AT 1-800-277-2600 A MINIMUM OF 24 HOURS BEFORE BEGINNING UNDERGROUND WORK FOR VERIFICATION OF THE LOCATION OF UNDERGROUND UTILITIES.
2. ACCURATE VERIFICATION AS TO SIZE, LOCATION, AND DEPTH OF EXISTING UNDERGROUND CONDUITS OR FACILITIES SHALL BE THE INDIVIDUAL CONTRACTORS RESPONSIBILITY. PLAN LOCATIONS ARE APPROXIMATE AND FOR GENERAL INFORMATION ONLY.
3. ALL UNDERGROUND INSTALLATIONS SHALL BE IN PLACE AND THE TRENCH BACKFILLED AND COMPACTED BEFORE PLACING AGGREGATE BASE MATERIAL OR SURFACE STRUCTURES. SURFACING MAY BE DONE IF THE UTILITY COMPANY CONCERNED INDICATES BY LETTER THAT IT WILL BORE. UNLESS SPECIFICALLY AUTHORIZED BY THE COUNTY, GAS AND WATER MAINS SHALL BE INSTALLED OUTSIDE THE PAVED AREAS.
4. TRENCH BACKFILL IN EXISTING PAVEMENT AREAS SHALL BE SAND MATERIAL IN ACCORDANCE WITH THE APPLICABLE PROVISIONS OF THE STATE SPECIFICATIONS. THE STRUCTURAL SECTION FOR TRENCH REPLACEMENT SHALL CONSIST OF NOT LESS THAN 12 INCHES OF APPROVED AGGREGATE BASE MATERIAL COMPACTED TO A RELATIVE COMPACTION OF AT LEAST 95% AND 4 INCHES OF HOT ASPHALT CONCRETE PLACED IN TWO LIFTS. TRENCH RESTORATION FOR HIGHER TYPE PAVEMENTS SHALL BE MADE IN KIND OR AS DIRECTED BY THE COUNTY.
5. TRENCH BACKFILL IN NEW PAVEMENT AREAS SHALL BE SAND MATERIAL COMPACTED TO A RELATIVE COMPACTION OF AT LEAST 90%. THE REQUIREMENT FOR SELECT MATERIAL MAY BE WAIVED BY COUNTY IF THE NATIVE SOIL IS SUITABLE FOR USE AS TRENCH BACKFILL BUT THE COMPACTION REQUIREMENTS WILL NOT BE THEREBY WAIVED.
6. BACKFILL AND TRENCH RESTORATION REQUIREMENTS SHALL APPLY AS MINIMUM STANDARDS TO ALL UNDERGROUND FACILITIES INSTALLED BY OTHER FIRMS OR PUBLIC AGENCIES.

RETAINING WALLS

1. REINFORCED CONCRETE AND CONCRETE MASONRY UNIT RETAINING WALLS SHALL HAVE FOUNDATION AND REINFORCEMENT INSPECTED BY THE COUNTY ENGINEERING INSPECTOR AND ENGINEER OF RECORD PRIOR TO POURING THE FOUNDATION AND FORMING THE WALL.
2. SEGMENTAL BLOCK RETAINING WALLS SHALL HAVE FOUNDATION AND REINFORCEMENT INSPECTED BY THE COUNTY ENGINEERING INSPECTOR.

GRADING

1. EXCAVATED MATERIAL SHALL BE PLACED IN THE FILL AREAS DESIGNATED OR SHALL BE HAULED AWAY FROM THE SITE TO A COUNTY APPROVED DISPOSAL SITE, WHERE FILL MATERIAL IS TO BE PLACED ON NATURAL GROUND, IS SHALL BE STIMPED OF ALL VEGETATION, TO ACHIEVE A PROPER BOND WITH THE FILL MATERIAL, THE SURFACE OF THE GROUND SHALL BE SCARIFIED TO DEPTH OF 6" BEFORE FILL IS PLACED. WHERE NATURAL GROUND IS STEEPER THAN 5:1, IT SHALL BE BENCHED AND THE FILL KEED IN TO ACHIEVE STABILITY. WHERE NEW FILL IS TO BE PLACED ON EXISTING FILL, THE EXISTING FILL SHALL BE REMOVED UNTIL MATERIAL COMPACTED TO 90% RELATIVE COMPACTION IS EXPOSED. THEN THE NEW FILL MATERIAL SHALL BE PLACED AS PER THESE CONSTRUCTION NOTES. FILL MATERIAL SHALL BE PLACED IN UNIFORM LIFTS, NOT EXCEEDING 6" IN UNCOMPACTED THICKNESS. BEFORE COMPACTION BEGINS, THE FILL SHALL BE BROUGHT TO A WATER CONTENT THAT WILL PERMIT PROPER COMPACTION BY EITHER 1) AERATING THE FILL IF IT IS TOO WET OR 2) MOISTENING THE FILL WITH WATER IF IT IS TOO DRY. EACH LIFT SHALL BE THOROUGHLY MIXED BEFORE COMPACTION TO ENSURE A UNIFORM DISTRIBUTION OF MOISTURE.
2. EXCESS CUT MATERIAL SHALL NOT BE SPREAD OR STOCKPILED ON THE SITE.
3. SURPLUS EARTH FILL MATERIAL SHALL BE PLACED IN A SINGLE (8" MAX) THICK LAYER COMPACTED TO WITHSTAND WEATHERING IN THE AREA(S) DELINEATED ON THE PLAN.
4. NO ORGANIC MATERIAL SHALL BE PLACED IN ANY FILL. NO TREES SHALL BE REMOVED OUTSIDE OF CUT, FILL OR ROADWAY AREAS.
5. THE UPPER 6" OF SUBGRADE BELOW DRIVEWAY ACCESS ROAD OR PARKING AREA SHALL BE COMPACTED TO 95% OF MAXIMUM DENSITY.
6. MAXIMUM CUT SLOPE SHALL BE 2 HORIZONTAL TO 1 VERTICAL. MAXIMUM FILL SLOPE SHALL BE 2 HORIZONTAL TO 1 VERTICAL.

DESCRIPTION	EARTHWORK QTY ALL				EARTHWORK QTY ALL MINUS EXEMPT		MAXIMUM DEPTHS	
	CUT (-)	FILL (+)	EXEMPT		CUT (-)	FILL (+)	CUT (FT)	FILL (FT)
MAIN BUILDING (EXEMPT)	1882 C.Y.	223 C.Y.	YES	---	---	---	-13.4 FT	1.1 FT
PARKING & DRIVEWAYS	739 C.Y.	0 C.Y.	NO	739 C.Y.	0 C.Y.	---	-4.3 FT	0 FT
WALKWAYS & LANDSCAPE	543 C.Y.	217 C.Y.	NO	543 C.Y.	217 C.Y.	---	-11.8 FT	1.5 FT
TOTALS ALL	3164 C.Y.	440 C.Y.	---	---	---	---	---	---
TOTALS MINUS EXEMPT	---	---	---	---	1282 C.Y.	217 C.Y.	---	---
IMPORT/EXPORT	2724 C.Y.	---	---	---	1065 C.Y.	---	---	---

- EXCESS MATERIAL SHALL BE OFF HAULED TO A COUNTY APPROVED DUMP SITE.
7. NOTIFY SOILS ENGINEER TWO (2) DAYS PRIOR TO COMMENCEMENT OF ANY GRADING WORK TO COORDINATE THE WORK IN THE FIELD.
  8. ALL MATERIALS FOR FILL SHOULD BE APPROVED BY THE SOILS ENGINEER BEFORE IT IS BROUGHT TO THE SITE.
  9. THE UPPER 6" OF THE SUBGRADE SOIL SHALL BE SCARIFIED, MOISTURE CONDITIONED AND COMPACTED TO A MINIMUM RELATIVE COMPACTION OF 95% RELATIVE COMPACTION.
  10. ALL AGGREGATE BASE MATERIAL SHALL BE COMPACTED TO A MINIMUM 95% RELATIVE COMPACTION.
  11. BY THE PLAN REVIEW LETTER MUST BE REVIEWED AND APPROVED BY THE COUNTY GEOLOGIST PRIOR TO FINAL APPROVAL BY THE COUNTY ENGINEER FOR BUILDING OCCUPANCY.
  12. THE PROJECT GEOTECHNICAL ENGINEER SHALL PERFORM COMPACTION TESTING AND PRESENT THE RESULTS TO THE COUNTY ENGINEERING INSPECTOR PRIOR TO THE CONSTRUCTION OF ANY PAVED AREA.
  13. GRADING WORK BETWEEN OCTOBER 15TH AND APRIL 15TH IS AT THE DISCRETION OF THE SANTA CLARA COUNTY GRADING OFFICIAL.
  14. TOTAL DISTURBED AREA FOR THE PROJECT SHALL BE 50,112 SF.
  15. WDO NO. \_\_\_\_\_
  16. THE INSPECTOR MAY VERIFY THAT A VALID NOTICE OF INTENT (NOI) HAS BEEN ISSUED BY THE STATE AND THAT A CURRENT AND UP TO DATE STORM WATER POLLUTION PREVENTION PLAN (SWPPP) IS AVAILABLE ON SITE.

TREE PROTECTION

1. FOR ALL TREES TO BE RETAINED WITH A CANOPY IN THE DEVELOPMENT AREA OR INTERFACES WITH THE LIMITS OF GRADING FOR ALL PROPOSED DEVELOPMENT ON SITE, THE TREES SHALL BE PROTECTED BY THE PLACEMENT OF RIGID TREE PROTECTIVE FENCING, CONSISTENT WITH THE COUNTY INTEGRATED LANDSCAPE GUIDELINES, AND INSTALLED PRIOR TO BEGINNING:
  - A. FENCING SHOULD BE PLACED ALONG THE OUTSIDE EDGE OF THE DRUPLINE OF THE TREE OR GROVE OF TREES.
  - B. THE FENCING SHALL BE MAINTAINED THROUGHOUT THE SITE CONSTRUCTION PERIOD AND SHALL BE INSPECTED PERIODICALLY FOR DAMAGE AND PROPER FUNCTION.
  - C. FENCING SHALL BE REPAIRED, AS NECESSARY, TO PROVIDE A PHYSICAL BARRIER FROM CONSTRUCTION ACTIVITIES.
  - D. SIGNAGE STATING, "WARNING - THIS FENCING SHALL NOT BE REMOVED WITHOUT PERMISSION FROM THE SANTA CLARA COUNTY PLANNING OFFICE (408) 299-5770. COUNTY OF SANTA CLARA TREE PROTECTION MEASURES MAY BE FOUND AT <http://www.sccoplanning.gov/> SHALL BE PLACED ON THE TREE PROTECTIVE FENCING UNTIL FINAL OCCUPANCY.
2. PRIOR TO COMMENCEMENT OF ANY CONSTRUCTION ACTIVITY, TREE PROTECTIVE FENCING SHALL BE SECURELY IN PLACED AND INSPECTED BY THE LAND DEVELOPMENT ENGINEERING INSPECTOR.
3. SEE EXISTING TREE PROTECTION DETAILS FOR MORE INFORMATION.

ACCESS ROADS AND DRIVEWAYS

1. DRIVEWAY LOCATIONS SHALL BE AS SHOWN ON THE IMPROVEMENT PLANS WITH CENTERLINE STATIONING. THE MINIMUM CONCRETE THICKNESS SHALL BE 6 INCHES THROUGHOUT (WITH A MAXIMUM APPROACH SLOPE OF 1 1/4 INCHES PER FOOT).
2. ALL DRIVEWAY OR COMMON ACCESS ROAD SECTIONS IN EXCESS OF 15 LONGITUDINAL SLOPE MUST BE PAVED WITH A MINIMUM 2-INCH ASPHALT LIFT OR FULL DEPTH CONCRETE LIFT PRIOR TO ANY COMBUSTIBLE FRAMING.
3. THE OWNER AND PRIME CONTRACTOR ARE RESPONSIBLE FOR MAINTAINING PROJECT SITE ACCESS AND NEIGHBORHOOD ACCESS FOR EMERGENCY VEHICLES AND LOCAL RESIDENTS.
4. ROADWAYS DESIGNATED AS NOT COUNTY MAINTAINED ROADS AS SHOWN ON THE PLAN WILL NOT BE ELIGIBLE FOR COUNTY MAINTENANCE UNTIL THE ROADWAYS ARE IMPROVED (AT NO COST TO THE COUNTY) TO THE PUBLIC MAINTENANCE ROAD STANDARDS APPROVED BY THE BOARD OF SUPERVISORS AND IN EFFECT AT SUCH TIME THAT THE ROADWAYS ARE CONSIDERED FOR ACCEPTANCE INTO THE COUNTY'S ROAD SYSTEM.
5. ALL WORK IN THE COUNTY ROAD RIGHT-OF-WAY REQUIRES AN ENCROACHMENT PERMIT FROM THE ROADS AND AIRPORTS DEPARTMENT. EACH INDIVIDUAL ACTIVITY REQUIRES A SEPARATE PERMIT - I.E. CABLE, ELECTRICAL, GAS, SEWER, WATER, RETAINING WALLS, DRIVEWAY APPROVES, FENCES, LANDSCAPING, TREE REMOVAL, STORM DRAINAGE IMPROVEMENTS, ETC..

STREET LIGHTING

1. PACIFIC GAS & ELECTRIC ELECTROLIER SERVICE FEE SHALL BE PAID BY THE DEVELOPER AND/OR HIS AUTHORIZED REPRESENTATIVE.

SANITARY SEWER

1. THE SANITARY SEWER AND WATER UTILITIES SHOWN ON THESE PLANS ARE NOT PART OF THIS GRADING PERMIT AND ARE SHOWN FOR REFERENCE ONLY.
2. ALL MATERIALS AND METHODS OF CONSTRUCTION OF SANITARY SEWERS SHALL CONFORM TO THE SPECIFICATIONS OF THE JURISDICTION INVOLVED. INSPECTION OF SANITARY SEWER WORK SHALL BE DONE BY SAID JURISDICTION.

PORTLAND CEMENT CONCRETE

1. CONCRETE USED FOR STRUCTURAL PURPOSES SHALL BE CLASS "A" (6 SACK PER CUBIC YARD) AS SPECIFIED IN THE STATE STANDARDS SPECIFICATIONS. CONCRETE PLACED MUST DEVELOP A MINIMUM STRENGTH FACTOR OF 2800 PSI IN A SEVEN-DAY PERIOD. THE CONCRETE MIX DESIGN SHALL BE UNDER THE CONTINUAL CONTROL OF THE COUNTY INSPECTOR.

AIR QUALITY, LANDSCAPING AND EROSION CONTROL

1. WATER ALL ACTIVE CONSTRUCTION AREAS AT LEAST TWICE DAILY.
2. COVER ALL TRUCKS HAULING SOIL, SAND, AND OTHER LOOSE MATERIALS OR REQUIRE ALL TRUCKS TO MAINTAIN AT LEAST TWO FEET OF FREEBOARD.
3. PAVE, APPLY WATER THREE TIMES DAILY, OR APPLY (NON-TOXIC) SOIL STABILIZERS ON ALL UNPAVED ACCESS ROADS, PARKING AREAS AND STAGING AREAS AT CONSTRUCTION SITES.
4. SWEEP DAILY (WITH WATER SWEEPERS) ALL PAVED ACCESS ROADS, PARKING AREAS AND STAGING AREAS PRIOR TO CONSTRUCTION SITES. THE USE OF DRY POWDER SWEEPING IS PROHIBITED.
5. SWEEP STREETS DAILY (WITH WATER SWEEPERS) IF VISIBLE SOIL MATERIAL IS CARRIED ONTO ADJACENT PUBLIC STREETS. THE USE OF DRY POWDER SWEEPING IS PROHIBITED.
6. ALL CONSTRUCTION VEHICLES, EQUIPMENT AND DELIVERY TRUCKS SHALL HAVE A MAXIMUM IDLING TIME OF 5 MINUTES (AS REQUIRED BY THE CALIFORNIA AIRBORNE TOXIC CONTROL MEASURE TITLE 13, SECTION 2485 OF CALIFORNIA CODE OF REGULATIONS (CCR)). ENGINES SHALL BE SHUT OFF IF CONSTRUCTION REQUIRES LONGER IDLING TIME UNLESS NECESSARY FOR PROPER OPERATION OF THE VEHICLE.
7. ALL VEHICLE SPEEDS ON UNPAVED ROADS SHALL BE LIMITED TO 15 MILES PER HOUR.
8. ALL CONSTRUCTION EQUIPMENT SHALL BE MAINTAINED AND PROPERLY TUNED IN ACCORDANCE WITH MANUFACTURER'S SPECIFICATIONS. ALL EQUIPMENT SHALL BE CHECKED BY A CERTIFIED MECHANIC AND DETERMINED TO BE RUNNING IN PROPER CONDITION PRIOR TO OPERATION.
9. ALL EXPOSED DISTURBED AREAS SHALL BE SEEDED WITH BROME SEED SPREAD AT THE RATE OF 5 LB. PER 1000 SQUARE FEET (OR APPROVED EQUIV). SEEDING AND WATERING SHALL BE MAINTAINED AS REQUIRED TO ENSURE GROWTH.
10. ALL FILL SLOPES SHALL BE LIMITED PER COUNTY STANDARD SDB.
11. ALL STORM DRAINAGE STRUCTURES SHALL BE INSTALLED WITH EFFECTIVE ENTRANCE & OUTFALL EROSION CONTROLS E.G. SACKED CONCRETE RIP-RAP, ENERGY DISSIPATORS SHALL BE INSTALLED AT ALL DITCH OUTFALLS. WHERE OUTFALLS ARE NOT INTO AN EXISTING CREEK OR WATER COURSE, RUNOFF SHALL BE RELEASED TO SHEET FLOW.
12. PRIOR TO GRADING COMPLETION AND RELEASE OF THE BOND, ALL GRADED AREAS SHALL BE RESEDED IN CONFORMANCE WITH THE COUNTY GRADING ORDINANCE TO MINIMIZE THE VISUAL IMPACTS OF THE GRADE SLOPES AND REDUCE THE POTENTIAL FOR EROSION OF THE SUBJECT SITE.
13. PERMANENT LANDSCAPING SHOWN ON THE ATTACHED LANDSCAPE PLAN MUST BE INSTALLED AND FIELD APPROVED BY THE COUNTY PLANNING OFFICE PRIOR TO FINAL APPROVAL BY THE COUNTY ENGINEER, AND FINAL OCCUPANCY RELEASE BY THE BUILDING INSPECTION OFFICE.
14. THE OWNER SHALL PREPARE AND PRESENT A WINTERIZATION REPORT TO THE COUNTY INSPECTOR FOR REVIEW PRIOR TO OCTOBER 15TH OF EVERY YEAR.
15. THE OWNER, CONTRACTOR, AND ANY PERSON PERFORMING CONSTRUCTION ACTIVITIES SHALL INSTALL AND MAINTAIN CONSTRUCTION BEST MANAGEMENT PRACTICES (BMPs) ON THE PROJECT SITE AND WITHIN THE SANTA CLARA COUNTY ROAD RIGHT-OF-WAY THROUGHOUT THE DURATION OF THE CONSTRUCTION AND UNTIL THE ESTABLISHMENT OF PERMANENT STABILIZATION AND SEDIMENT CONTROL TO PREVENT THE DISCHARGE OF POLLUTANTS INCLUDING SEDIMENT, CONSTRUCTION MATERIALS, EXCAVATED MATERIALS, AND WASTE INTO THE SANTA CLARA COUNTY RIGHT-OF-WAY, STORM SEWER WATERWAYS, ROADWAY INFRASTRUCTURE. BMPs SHALL INCLUDE, BUT NOT BE LIMITED TO THE FOLLOWING:
  - A. PREVENTION OF POLLUTANTS IN STORM WATER DISCHARGES FROM THE CONSTRUCTION SITE AND THE CONTRACTOR'S MATERIAL AND EQUIPMENT LAYDOWN / STAGING AREA.
  - B. PREVENTION OF TRACKING OF MUD, DIRT, AND CONSTRUCTION MATERIALS ONTO THE PUBLIC ROAD RIGHT-OF-WAY.
  - C. PREVENTION OF DISCHARGE OF WATER RUN-OFF DURING DRY AND WET WEATHER CONDITIONS ONTO THE PUBLIC ROAD RIGHT-OF-WAY.
16. THE OWNER, CONTRACTOR, AND ANY PERSON PERFORMING CONSTRUCTION ACTIVITIES SHALL ENSURE THAT ALL TEMPORARY CONSTRUCTION FACILITIES, INCLUDING BUT NOT LIMITED TO CONSTRUCTION MATERIALS, DELIVERIES, HAZARDOUS AND NON-HAZARDOUS MATERIAL STORAGE, EQUIPMENT, TOOLS, PORTABLE TOILETS, CONCRETE WASHOUT, GARBAGE CONTAINERS, LAYDOWN YARDS, SECONDARY CONTAINMENT AREAS, ETC. ARE LOCATED OUTSIDE THE SANTA CLARA COUNTY ROAD RIGHT-OF-WAY.
17. EROSION CONTROL PLAN IS A GUIDE AND SHALL BE AMENDED AS NECESSARY TO PREVENT EROSION AND ILLICIT DISCHARGES ON A YEAR AROUND BASIS, DEPENDING ON THE SEASON, WEATHER, AND FIELD CONDITIONS. EROSION CONTROL MEASURES IN ADDITION TO THOSE NOTED IN THE PERMITTED PLANS MAY BE NECESSARY TO ACHIEVE TO INSTALL SITE-SITE AND SITUATIONALLY APPROPRIATE EROSION CONTROL MEASURES MAY RESULT IN VIOLATIONS, FINES, AND A STOPPAGE OF WORK.

1. WATER ALL ACTIVE CONSTRUCTION AREAS AT LEAST TWICE DAILY.
2. COVER ALL TRUCKS HAULING SOIL, SAND, AND OTHER LOOSE MATERIALS OR REQUIRE ALL TRUCKS TO MAINTAIN AT LEAST TWO FEET OF FREEBOARD.
3. PAVE, APPLY WATER THREE TIMES DAILY, OR APPLY (NON-TOXIC) SOIL STABILIZERS ON ALL UNPAVED ACCESS ROADS, PARKING AREAS AND STAGING AREAS AT CONSTRUCTION SITES.
4. SWEEP DAILY (WITH WATER SWEEPERS) ALL PAVED ACCESS ROADS, PARKING AREAS AND STAGING AREAS PRIOR TO CONSTRUCTION SITES. THE USE OF DRY POWDER SWEEPING IS PROHIBITED.
5. SWEEP STREETS DAILY (WITH WATER SWEEPERS) IF VISIBLE SOIL MATERIAL IS CARRIED ONTO ADJACENT PUBLIC STREETS. THE USE OF DRY POWDER SWEEPING IS PROHIBITED.
6. ALL CONSTRUCTION VEHICLES, EQUIPMENT AND DELIVERY TRUCKS SHALL HAVE A MAXIMUM IDLING TIME OF 5 MINUTES (AS REQUIRED BY THE CALIFORNIA AIRBORNE TOXIC CONTROL MEASURE TITLE 13, SECTION 2485 OF CALIFORNIA CODE OF REGULATIONS (CCR)). ENGINES SHALL BE SHUT OFF IF CONSTRUCTION REQUIRES LONGER IDLING TIME UNLESS NECESSARY FOR PROPER OPERATION OF THE VEHICLE.
7. ALL VEHICLE SPEEDS ON UNPAVED ROADS SHALL BE LIMITED TO 15 MILES PER HOUR.
8. ALL CONSTRUCTION EQUIPMENT SHALL BE MAINTAINED AND PROPERLY TUNED IN ACCORDANCE WITH MANUFACTURER'S SPECIFICATIONS. ALL EQUIPMENT SHALL BE CHECKED BY A CERTIFIED MECHANIC AND DETERMINED TO BE RUNNING IN PROPER CONDITION PRIOR TO OPERATION.
9. ALL EXPOSED DISTURBED AREAS SHALL BE SEEDED WITH BROME SEED SPREAD AT THE RATE OF 5 LB. PER 1000 SQUARE FEET (OR APPROVED EQUIV). SEEDING AND WATERING SHALL BE MAINTAINED AS REQUIRED TO ENSURE GROWTH.
10. ALL FILL SLOPES SHALL BE LIMITED PER COUNTY STANDARD SDB.
11. ALL STORM DRAINAGE STRUCTURES SHALL BE INSTALLED WITH EFFECTIVE ENTRANCE & OUTFALL EROSION CONTROLS E.G. SACKED CONCRETE RIP-RAP, ENERGY DISSIPATORS SHALL BE INSTALLED AT ALL DITCH OUTFALLS. WHERE OUTFALLS ARE NOT INTO AN EXISTING CREEK OR WATER COURSE, RUNOFF SHALL BE RELEASED TO SHEET FLOW.
12. PRIOR TO GRADING COMPLETION AND RELEASE OF THE BOND, ALL GRADED AREAS SHALL BE RESEDED IN CONFORMANCE WITH THE COUNTY GRADING ORDINANCE TO MINIMIZE THE VISUAL IMPACTS OF THE GRADE SLOPES AND REDUCE THE POTENTIAL FOR EROSION OF THE SUBJECT SITE.
13. PERMANENT LANDSCAPING SHOWN ON THE ATTACHED LANDSCAPE PLAN MUST BE INSTALLED AND FIELD APPROVED BY THE COUNTY PLANNING OFFICE PRIOR TO FINAL APPROVAL BY THE COUNTY ENGINEER, AND FINAL OCCUPANCY RELEASE BY THE BUILDING INSPECTION OFFICE.
14. THE OWNER SHALL PREPARE AND PRESENT A WINTERIZATION REPORT TO THE COUNTY INSPECTOR FOR REVIEW PRIOR TO OCTOBER 15TH OF EVERY YEAR.
15. THE OWNER, CONTRACTOR, AND ANY PERSON PERFORMING CONSTRUCTION ACTIVITIES SHALL INSTALL AND MAINTAIN CONSTRUCTION BEST MANAGEMENT PRACTICES (BMPs) ON THE PROJECT SITE AND WITHIN THE SANTA CLARA COUNTY ROAD RIGHT-OF-WAY THROUGHOUT THE DURATION OF THE CONSTRUCTION AND UNTIL THE ESTABLISHMENT OF PERMANENT STABILIZATION AND SEDIMENT CONTROL TO PREVENT THE DISCHARGE OF POLLUTANTS INCLUDING SEDIMENT, CONSTRUCTION MATERIALS, EXCAVATED MATERIALS, AND WASTE INTO THE SANTA CLARA COUNTY RIGHT-OF-WAY, STORM SEWER WATERWAYS, ROADWAY INFRASTRUCTURE. BMPs SHALL INCLUDE, BUT NOT BE LIMITED TO THE FOLLOWING:
  - A. PREVENTION OF POLLUTANTS IN STORM WATER DISCHARGES FROM THE CONSTRUCTION SITE AND THE CONTRACTOR'S MATERIAL AND EQUIPMENT LAYDOWN / STAGING AREA.
  - B. PREVENTION OF TRACKING OF MUD, DIRT, AND CONSTRUCTION MATERIALS ONTO THE PUBLIC ROAD RIGHT-OF-WAY.
  - C. PREVENTION OF DISCHARGE OF WATER RUN-OFF DURING DRY AND WET WEATHER CONDITIONS ONTO THE PUBLIC ROAD RIGHT-OF-WAY.
16. THE OWNER, CONTRACTOR, AND ANY PERSON PERFORMING CONSTRUCTION ACTIVITIES SHALL ENSURE THAT ALL TEMPORARY CONSTRUCTION FACILITIES, INCLUDING BUT NOT LIMITED TO CONSTRUCTION MATERIALS, DELIVERIES, HAZARDOUS AND NON-HAZARDOUS MATERIAL STORAGE, EQUIPMENT, TOOLS, PORTABLE TOILETS, CONCRETE WASHOUT, GARBAGE CONTAINERS, LAYDOWN YARDS, SECONDARY CONTAINMENT AREAS, ETC. ARE LOCATED OUTSIDE THE SANTA CLARA COUNTY ROAD RIGHT-OF-WAY.
17. EROSION CONTROL PLAN IS A GUIDE AND SHALL BE AMENDED AS NECESSARY TO PREVENT EROSION AND ILLICIT DISCHARGES ON A YEAR AROUND BASIS, DEPENDING ON THE SEASON, WEATHER, AND FIELD CONDITIONS. EROSION CONTROL MEASURES IN ADDITION TO THOSE NOTED IN THE PERMITTED PLANS MAY BE NECESSARY TO ACHIEVE TO INSTALL SITE-SITE AND SITUATIONALLY APPROPRIATE EROSION CONTROL MEASURES MAY RESULT IN VIOLATIONS, FINES, AND A STOPPAGE OF WORK.

1. FOR ALL TREES TO BE RETAINED WITH A CANOPY IN THE DEVELOPMENT AREA OR INTERFACES WITH THE LIMITS OF GRADING FOR ALL PROPOSED DEVELOPMENT ON SITE, THE TREES SHALL BE PROTECTED BY THE PLACEMENT OF RIGID TREE PROTECTIVE FENCING, CONSISTENT WITH THE COUNTY INTEGRATED LANDSCAPE GUIDELINES, AND INSTALLED PRIOR TO BEGINNING:
  - A. FENCING SHOULD BE PLACED ALONG THE OUTSIDE EDGE OF THE DRUPLINE OF THE TREE OR GROVE OF TREES.
  - B. THE FENCING SHALL BE MAINTAINED THROUGHOUT THE SITE CONSTRUCTION PERIOD AND SHALL BE INSPECTED PERIODICALLY FOR DAMAGE AND PROPER FUNCTION.
  - C. FENCING SHALL BE REPAIRED, AS NECESSARY, TO PROVIDE A PHYSICAL BARRIER FROM CONSTRUCTION ACTIVITIES.
  - D. SIGNAGE STATING, "WARNING - THIS FENCING SHALL NOT BE REMOVED WITHOUT PERMISSION FROM THE SANTA CLARA COUNTY PLANNING OFFICE (408) 299-5770. COUNTY OF SANTA CLARA TREE PROTECTION MEASURES MAY BE FOUND AT <http://www.sccoplanning.gov/> SHALL BE PLACED ON THE TREE PROTECTIVE FENCING UNTIL FINAL OCCUPANCY.
2. PRIOR TO COMMENCEMENT OF ANY CONSTRUCTION ACTIVITY, TREE PROTECTIVE FENCING SHALL BE SECURELY IN PLACED AND INSPECTED BY THE LAND DEVELOPMENT ENGINEERING INSPECTOR.
3. SEE EXISTING TREE PROTECTION DETAILS FOR MORE INFORMATION.

STORM DRAINAGE AND STORMWATER MANAGEMENT

1. DEVELOPER IS RESPONSIBLE FOR ALL NECESSARY DRAINAGE FACILITIES WHETHER SHOWN ON THE PLANS OR NOT AND HE OR HIS SUCCESSOR PROPERTY OWNERS ARE RESPONSIBLE FOR THE ADEQUACY AND CONTINUED MAINTENANCE OF THESE FACILITIES IN A MANNER WHICH WILL PRECLUDE ANY HAZARD TO LIFE, HEALTH, OR DAMAGE TO ADJOINING PROPERTY, CONSISTENT WITH NPDES PERMIT CAS612008 / ORDER NO. R2-2009-0047 AND NPDES PERMIT CAS000004 / ORDER NO. 2013-0001-DW0.
2. DROP INLETS SHALL BE COUNTY STANDARD TYPE 5 UNLESS OTHERWISE NOTED ON THE PLANS. THE DEVELOPER'S ENGINEER SHALL BE RESPONSIBLE FOR THE PROPER LOCATION OF DROP INLETS, WHERE STREET PROFILE GRADE EXCEEDS 6% DROP INLETS SHALL BE SET AT 500 ANGLE CURB LINE TO ACCEPT WATER OR AS SHOWN ON THE PLANS.
3. WHERE CULVERTS ARE INSTALLED THE DEVELOPER SHALL BE RESPONSIBLE FOR GRADING THE OUTLET DITCH TO DRAIN TO AN EXISTING SWALE OR TO AN OPEN AREA FOR SHEET FLOW.
4. UPON INSTALLATION OF DRIVEWAY CONNECTIONS, PROPERTY OWNERS SHALL PROVIDE FOR THE UNINTERRUPTED FLOW OF WATER IN ROADSIDE DITCHES.
5. THE COUNTY SHALL INSPECT UNDERGROUND DRAINAGE IMPROVEMENTS AND STORMWATER MANAGEMENT FEATURES PRIOR TO BACKFILL.

AS-BUILT PLANS STATEMENT

THIS IS A TRUE COPY OF THE AS-BUILT PLANS. THERE (\_\_\_\_) WERE (\_\_\_\_) WERE NOT) MINOR FIELD CHANGES - MARKED WITH THE SYMBOL (\_\_\_\_). THERE (\_\_\_\_) WERE NOT) PLAN REVISIONS INDICATING SIGNIFICANT CHANGES REVIEWED BY THE COUNTY ENGINEER AND MARKED WITH THE SYMBOL (\_\_\_\_).

DATE \_\_\_\_\_ SIGNATURE \_\_\_\_\_

NOTE: THIS STATEMENT IS TO BE SIGNED BY THE PERSON AUTHORIZED BY THE COUNTY ENGINEER TO PERFORM THE INSPECTION WORK. A REPRODUCIBLE COPY OF THE AS-BUILT PLANS MUST BE FURNISHED TO THE COUNTY ENGINEER AFTER CONSTRUCTION.

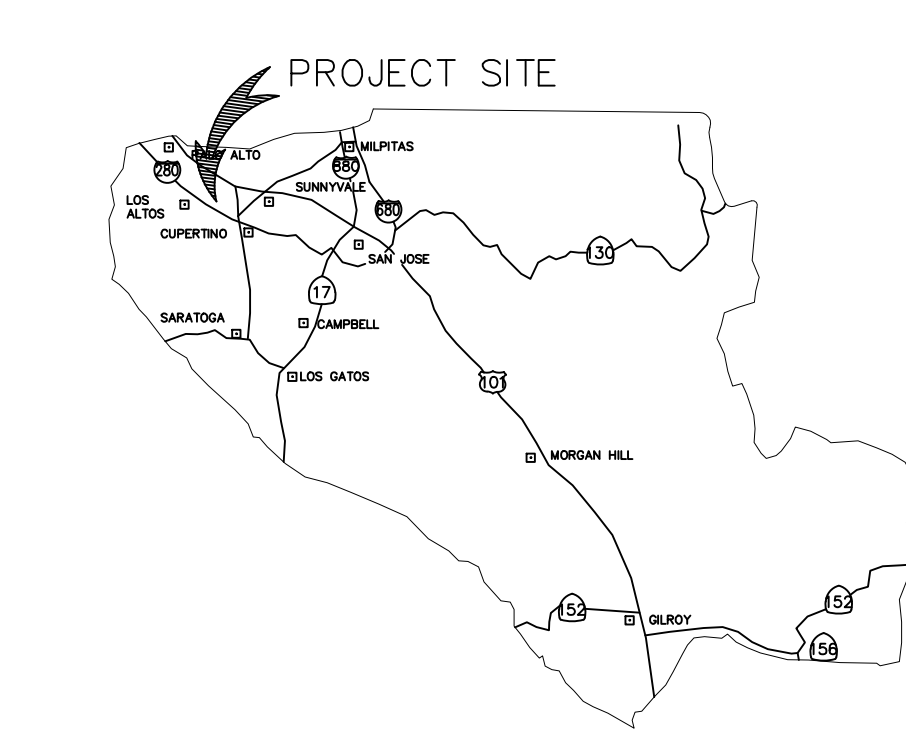
GEOTECHNICAL ENGINEER OBSERVATION

1. A CONSTRUCTION OBSERVATION LETTER FROM THE RESPONSIBLE GEOTECHNICAL ENGINEER AND ENGINEERING GEOLOGIST DETAILING CONSTRUCTION OBSERVATIONS AND CERTIFYING THAT THE WORK WAS DONE IN ACCORDANCE WITH THE RECOMMENDATIONS IN THE GEOTECHNICAL AND GEOLOGIC REPORTS SHALL BE SUBMITTED PRIOR TO THE GRADING COMPLETION AND RELEASE OF THE BOND.

DATE \_\_\_\_\_ SIGNATURE \_\_\_\_\_

CHRISTOPHER L. FREITAS  
42107  
R.C.E. NO. \_\_\_\_\_

3/31/20  
EXPIRATION DATE \_\_\_\_\_



COUNTY LOCATION  
MAP

SURVEY MONUMENT PRESERVATION

1. THE LANDOWNER / CONTRACTOR MUST PROTECT AND ENSURE THE PERPETUATION OF SURVEY MONUMENTS AFFECTED BY CONSTRUCTION ACTIVITIES.
2. PRIOR TO THE START OF CONSTRUCTION, THE CONTRACTOR SHALL LOCATE, IDENTIFY, AND DOCUMENT ALL SURVEY MONUMENTS OF RECORD AND ANY UNRECORDED MONUMENTS THAT ARE DISCOVERED THAT ARE WITHIN 50 FEET OF THE CONSTRUCTION ACTIVITY.
3. THE LANDOWNER AND/OR CONTRACTOR AND/OR ANY PERSON PERFORMING CONSTRUCTION ACTIVITIES THAT WILL OR MAY DISTURB AN EXISTING MONUMENT, CORNER STAKE, OR ANY OTHER PERMANENT SURVEYED MONUMENT SHALL CAUSE TO HAVE A LICENSED LAND SURVEYOR OR CIVIL ENGINEER, AUTHORIZED TO PRACTICE SURVEYING, ENSURE THAT A CORNER RECORD AND/OR RECORD OF SURVEY ARE FILED WITH THE COUNTY SURVEYOR'S OFFICE PRIOR TO DISTURBING SAID MONUMENTS AND RESET PERMANENT MONUMENT(S) IN THE SURFACE OF THE NEW CONSTRUCTION OR SET A WITNESS MONUMENT(S) TO PERPETUATE THE LOCATION IF ANY EXISTING MONUMENT COULD BE DESTROYED, DAMAGED, COVERED, DISTURBED, OR OTHERWISE OBLITERATED. THE LICENSED LAND SURVEYOR OR CIVIL ENGINEER SHALL FILE A CORNER RECORD OR RECORD OF SURVEY WITH COUNTY SURVEYOR PRIOR TO FINAL ACCEPTANCE OF THE PROJECT BY THE LAND DEVELOPMENT ENGINEERING INSPECTOR.

ABBREVIATIONS

AC = ASPHALT CONCRETE  
AD = AREA DRAIN  
BC = BEGIN CURVE  
BS = BOTTOM OF STAIR  
BU = BUBBLE UP  
BVC = BEGIN VERTICAL CURVE  
BRW = BOTTOM OF RETAINING WALL  
CB = CATCH BASIN  
CL = CENTERLINE  
CO = CLEANOUT  
DS = DOWNSPOUT WITH SPLASH BOX  
EC = END CURVE  
ELEV. = ELEVATION  
EVC = END VERTICAL CURVE  
EX = EXISTING  
F/C = FACE OF CURB  
FF = FINISHED FLOOR ELEVATION  
FI = FIRE HYDRANT  
FL = FLOW LINE  
GB = GRADE BREAK  
GFC = GARAGE FINISH FLOOR  
HP = HIGH POINT  
HC = HANDICAP UNIT  
INV = INVERT  
LP = LOW POINT  
PAD = PAD ELEVATION  
PCC = PORTLAND CEMENT CONCRETE  
PL = PROPERTY LINE  
PV = PAVEMENT GRADE  
PVC = POLYVINYL CHLORIDE PIPE  
PVI = POINT OF VERTICAL INTERSECTION  
RCP = REINFORCED CONCRETE PIPE  
ROW = RIGHT OF WAY  
S+0+0 = SLOPE  
SD = STORM DRAIN  
SDMH = STORM DRAIN MANHOLE  
SG = SUBGRADE ELEVATION  
SS = SANITARY SEWER  
SSMH = SANITARY SEWER MANHOLE  
STA = STATION  
TC = TOP OF CURB  
TF = TOP OF FENCE  
TRW = TOP OF RETAINING WALL  
TS = TOP OF STAIR  
TW = TOP OF WALL  
VCP = VITRIFIED CLAY PIPE  
WM = WATER METER  
WV = WATER VALVE

COUNTY OF SANTA CLARA DEPT. OF ROADS AND AIRPORTS  
ISSUED BY: \_\_\_\_\_ DATE: \_\_\_\_\_  
ENCROACHMENT PERMIT NO. \_\_\_\_\_

NO WORK SHALL BE DONE IN THE COUNTY'S RIGHT-OF-WAY WITHOUT AN ENCROACHMENT PERMIT, INCLUDING THE STAGING OF CONSTRUCTION MATERIAL AND THE PLACEMENT OF PORTABLE TOILETS.

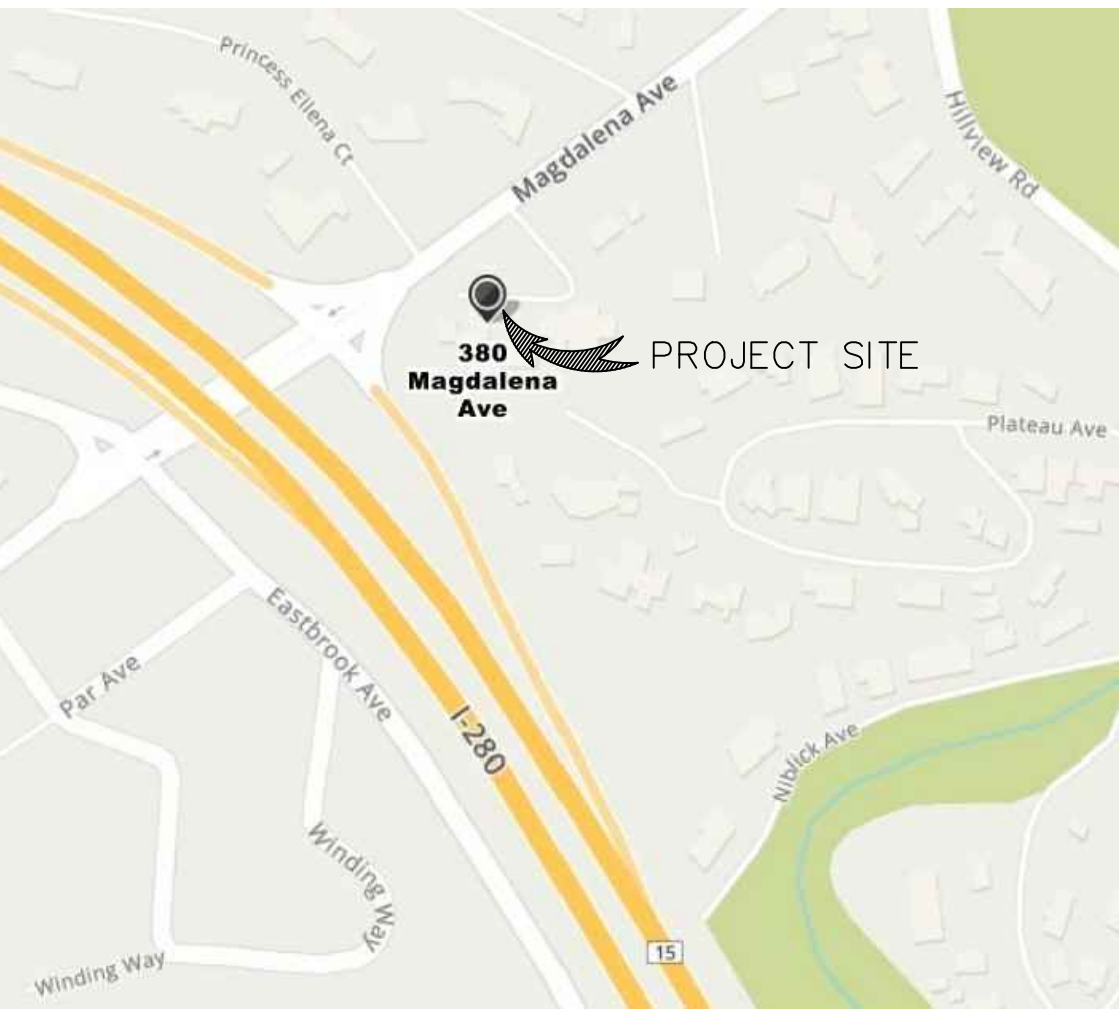
ENGINEER'S STATEMENT

I HEREBY STATE THAT THESE PLANS ARE IN COMPLIANCE WITH ADOPTED COUNTY STANDARDS, THE APPROVED TENTATIVE MAP (OR PLAN) AND CONDITIONS OF APPROVAL PERTAINING THERETO DATED FILE(S) NO. \_\_\_\_ CONDITIONS OF APPROVAL FILE NO. 671-17P-17A, DATED 8/16/17

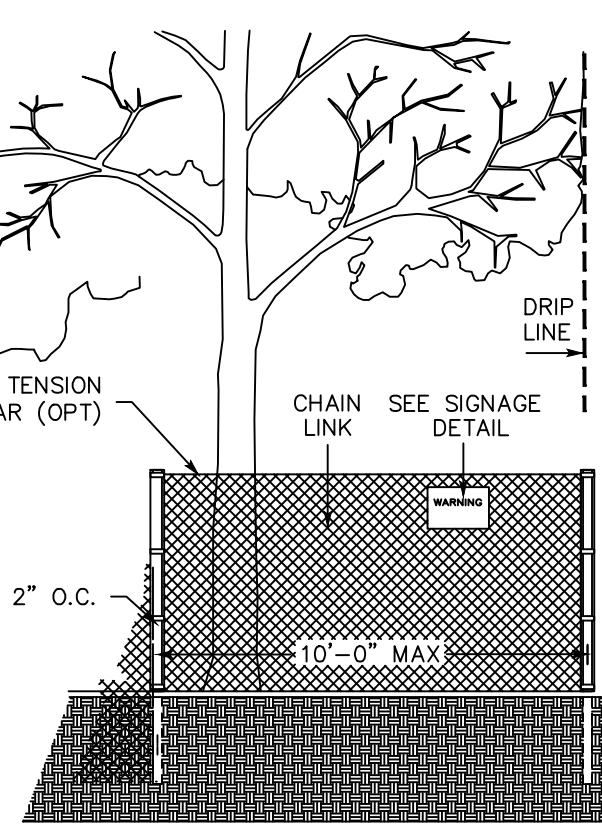
DATE 10-26-20 SIGNATURE \_\_\_\_\_  
70829  
R.C.E. NO. \_\_\_\_\_  
6-30-21  
EXPIRATION DATE \_\_\_\_\_

COUNTY ENGINEER'S NOTE

ISSUANCE OF A PERMIT AUTHORIZING CONSTRUCTION DOES NOT RELEASE THE DEVELOPER, PERMITEE OF ENGINEER FROM RESPONSIBILITY FOR THE CORRECTION OF ERRORS OR OMISSIONS CONTAINED IN THE PLANS. IF, DURING THE COURSE OF CONSTRUCTION, THE PUBLIC INTEREST REQUIRES A MODIFICATION OF (OR DEPARTURE FROM) THE SPECIFICATIONS OF THE PLANS, THE COUNTY SHALL HAVE THE AUTHORITY TO REQUIRE THE SUSPENSION OF WORK, AND THE NECESSARY MODIFICATION OR DEPARTURE AND TO SPECIFY THE MANNER IN WHICH THE SAME IS TO BE MADE.



VICINITY MAP



EXISTING TREE PROTECTION DETAILS

1. PRIOR TO THE COMMENCEMENT OF ANY GRADING, TREE PROTECTIVE FENCING SHALL BE IN PLACE IN ACCORDANCE WITH THE TREE PRESERVATION PLAN AND INSPECTED BY A CERTIFIED ARBORIST. THE ARBORIST SHALL MONITOR CONSTRUCTION ACTIVITY TO ENSURE THAT THE TREE PROTECTION MEASURES ARE IMPLEMENTED AND ADHERED TO DURING CONSTRUCTION. THIS CONDITION SHALL BE INCORPORATED INTO THE GRADING PLANS.
2. FENCE SHALL BE MINIMUM 5 FEET TALL, CONSTRUCTED OF STURDY MATERIAL (CHAIN-LINK OR EQUIVALENT STRENGTH/ DURABILITY).
3. FENCE SHALL BE SUPPORTED BY VERTICAL POSTS DRIVEN 2 FEET (MIN) INTO THE GROUND AND SPACED NOT MORE THAN 10 FEET APART.
4. TREE FENCING SHALL BE MAINTAINED THROUGHOUT THE SITE DURING THE CONSTRUCTION PERIOD, INSPECTED PERIODICALLY FOR DAMAGE AND PROPER FUNCTION, REPAIRED AS NECESSARY TO PROVIDE A PHYSICAL BARRIER FROM CONSTRUCTION ACTIVITIES, AND REMAIN IN PLACE UNTIL THE FINAL INSPECTION.
5. A SIGN THAT INCLUDES THE WORDS, "WARNING: THIS FENCE SHALL NOT BE REMOVED WITHOUT THE EXPRESSED PERMISSION OF THE SANTA CLARA COUNTY PLANNING OFFICE," SHALL BE SECURELY ATTACHED TO THE FENCE IN A VISUALLY PROMINENT LOCATION.

PLANNING SUBMITTAL  
FOR FELLOWSHIP  
BUILDING

PROJECT NAME:  
ANTIOCHIAN ORTHODOX CHURCH OF THE  
REDEEMER

LEGEND

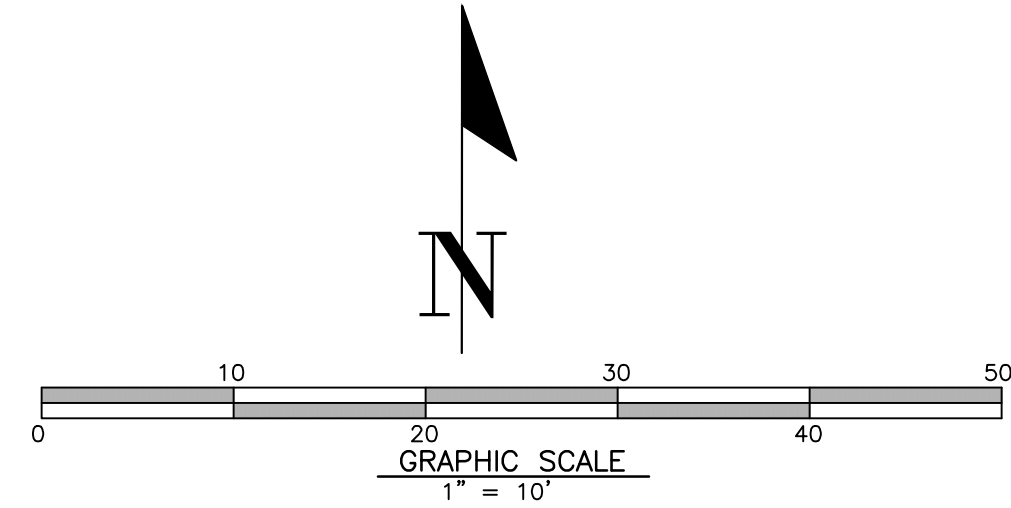
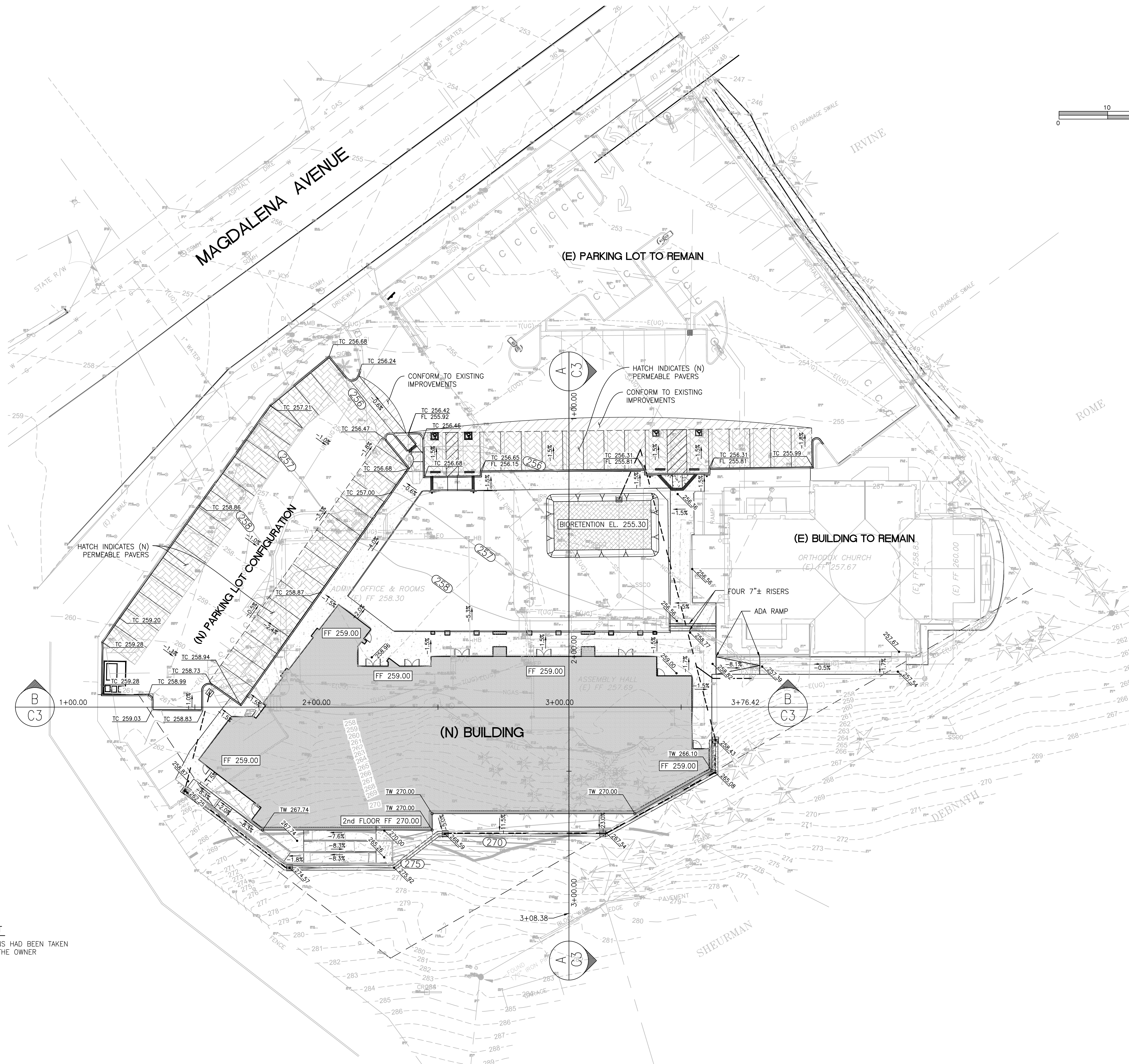
DESCRIPTION	SYMBOL
BOUNDARY LINE	---
LOT LINE	---



CONTRACTOR AGREES THAT HE SHALL ASSUME SOLE AND COMPLETE RESPONSIBILITY FOR JOB SITE CONDITIONS DURING THE COURSE OF CONSTRUCTION OF THIS PROJECT, INCLUDING SAFETY OF ALL PERSONS AND PROPERTY. THIS REQUIREMENT SHALL APPLY CONTINUOUSLY AND NOT BE LIMITED TO NORMAL WORKING HOURS AND THAT THE CONTRACTOR SHALL BE RESPONSIBLE FOR THE PROTECTION OF ALL EXISTING UTILITIES AND STRUCTURES ON THE PROJECT, EXCEPTING FOR LIABILITY ARISING FROM THE SOLE NEGLIGENCE OF THE OWNER OR THE ENGINEER.

• TOPOGRAPHIC SURVEY STATEMENT

ALL TOPOGRAPHIC FEATURES AND ELEVATIONS HAD BEEN TAKEN FROM SURVEYS BY OTHERS, PROVIDED BY THE OWNER



PLANNING SUBMITTAL – NOT FOR CONSTRUCTION


CONCEPTUAL  
GRADING & DRAINAGE PLAN

380 MAGDALENA AVE.

LOS ALTOS, CALIFORNIA  
Project No.: 1799 Design: J.O. Check: 0.0 Date: 10/26/20



CONSULTING CIVIL ENGINEERS & LAND SURVEYORS  
117 BERNAL RD. STE. 70-336  
SAN JOSE, CA 95119  
TEL: (408) 772-4381  
info@osunadengineering.com

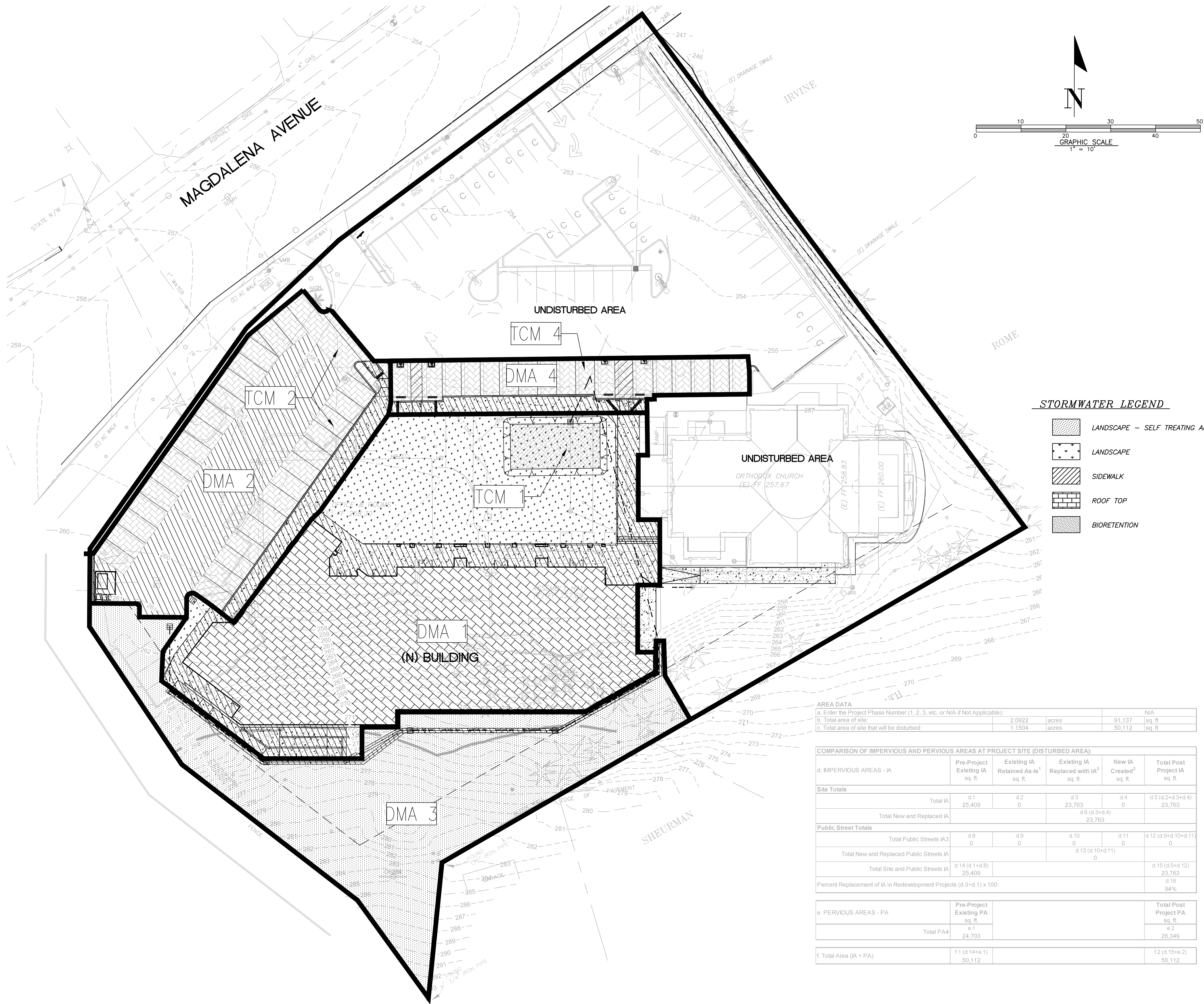


PORFIRIO OSCAR OSUNA  
RCE 70829 EXP. 6-30-21

REVISIONS	DATE	CITY	BY



CONTRACTOR AGREES THAT HE SHALL ASSUME SOLE AND COMPLETE RESPONSIBILITY FOR JOB SITE CONDITIONS DURING THE COURSE OF CONSTRUCTION OF THIS PROJECT, INCLUDING SAFETY OF ALL PERSONS AND PROPERTY. THIS REQUIREMENT SHALL APPLY CONTINUOUSLY AND NOT BE LIMITED TO NORMAL WORKING HOURS. AND THAT THE CONTRACTOR SHALL BE RESPONSIBLE FOR THE PROTECTION OF ALL EXISTING UTILITIES AND STRUCTURES ON THE PROJECT, EXCEPTING FOR LIABILITY ARISING FROM THE SOLE NEGLIGENCE OF THE OWNER OR THE ENGINEER.




APPLICANT: \_\_\_\_\_ ROAD: \_\_\_\_\_ COUNTY FILE NO.: \_\_\_\_\_

PLANNING SUBMITTAL - NOT FOR CONSTRUCTION

CONCEPTUAL  
GRADING & DRAINAGE PLAN

380 MAGDALENA AVE.

**OSUNA**  
ENGINEERING INC.  
Planning | Surveying | Civil Engineering



CONSULTING CIVIL ENGINEERS & LAND SURVEYORS  
TEL: (408) 772-4381  
info@osunaeengineering.com

LOS ALTOS, CALIFORNIA  
117 BERNAL RD. STE. 70-336  
SAN JOSE, CA 95119  
Project No.: 1799 | Design: J.O. | Check: J.O. | Date: 10/26/20



PORFIRIO OSCAR OSUNA  
RCE 70829 EXP. 6-30-21

REVISIONS	DATE	CITY	BY

SHEET  
C2.1  
OF 7 SHEETS



CONTRACTOR AGREES THAT HE SHALL ASSUME SOLE AND COMPLETE RESPONSIBILITY FOR JOB SITE CONDITIONS DURING THE COURSE OF CONSTRUCTION OF THIS PROJECT, INCLUDING MEASUREMENTS FOR MORE THAN FIVE DAYS, TO PREVENT MOSQUITO GENERATION. SHOULD ANY MOSQUITO ISSUES ARISE, CONTACT THE SANTA CLARA VALLEY VECTOR CONTROL DISTRICT (DISTRICT). MOSQUITO LARVICIDES SHALL BE APPLIED ONLY WHEN ABSOLUTELY NECESSARY, AS INDICATED BY THE DISTRICT, AND THEN ONLY BY A LICENSED PROFESSIONAL OR CONTRACTOR. CONTACT INFORMATION FOR THE DISTRICT IS PROVIDED BELOW.

DO NOT USE PESTICIDES OR OTHER CHEMICAL APPLICATIONS TO TREAT DISEASED PLANTS, CONTROL WEEDS OR REMOVED UNWANTED GROWTH. EMPLOY NON-CHEMICAL CONTROLS (BIOLOGICAL, PHYSICAL AND CULTURAL CONTROLS) TO TREAT A PEST PROBLEM. PRUNE PLANTS PROPERLY AND AT THE APPROPRIATE TIME OF YEAR. PROVIDE ADEQUATE IRRIGATION FOR LANDSCAPE PLANTS. DO NOT OVER WATER.

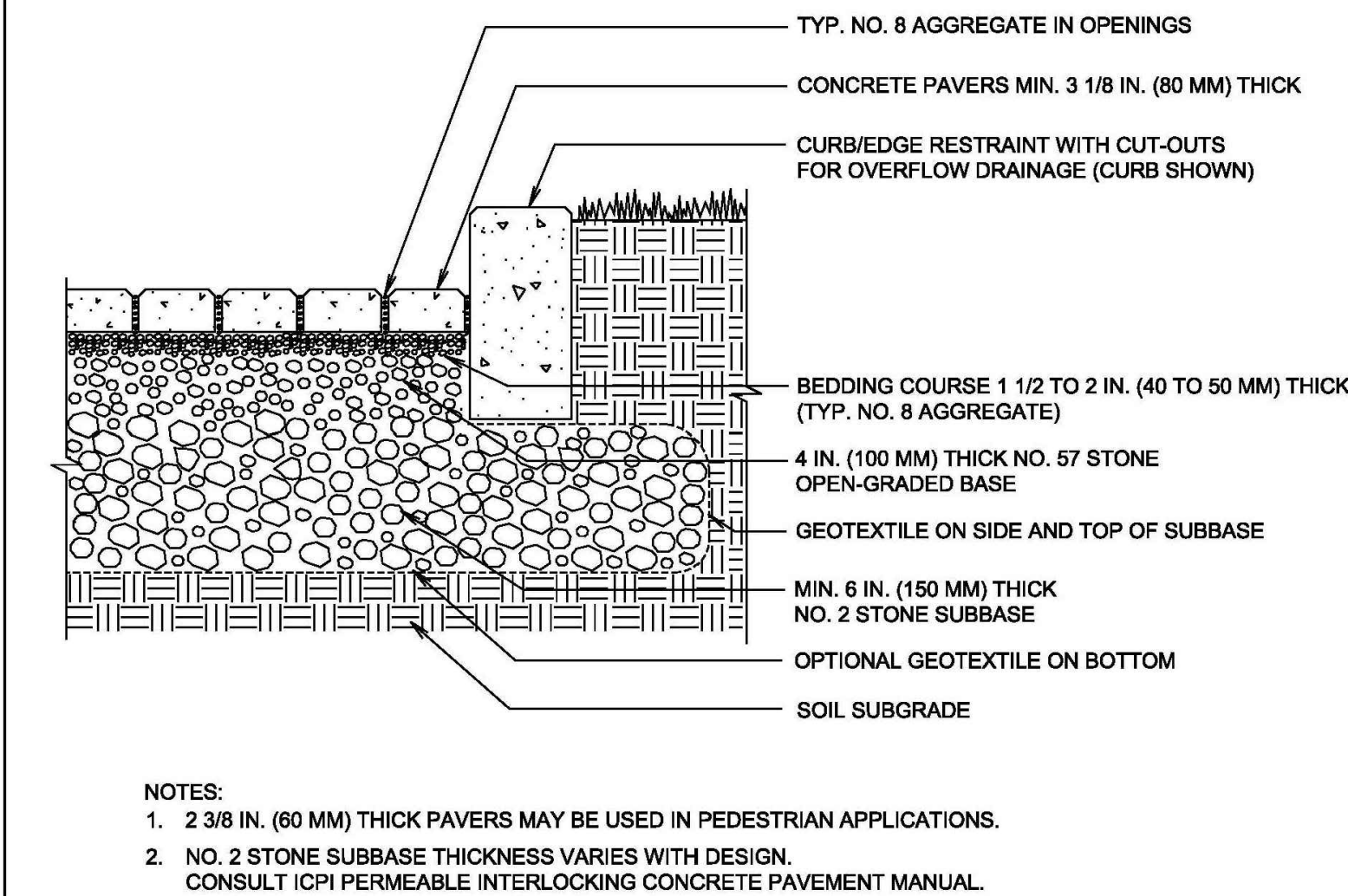
STANDARD STORMWATER CONTROL NOTES:

- STANDING WATER SHALL NOT REMAIN IN THE TREATMENT MEASURES FOR MORE THAN FIVE DAYS, TO PREVENT MOSQUITO GENERATION. SHOULD ANY MOSQUITO ISSUES ARISE, CONTACT THE SANTA CLARA VALLEY VECTOR CONTROL DISTRICT (DISTRICT). MOSQUITO LARVICIDES SHALL BE APPLIED ONLY WHEN ABSOLUTELY NECESSARY, AS INDICATED BY THE DISTRICT, AND THEN ONLY BY A LICENSED PROFESSIONAL OR CONTRACTOR. CONTACT INFORMATION FOR THE DISTRICT IS PROVIDED BELOW.
- DO NOT USE PESTICIDES OR OTHER CHEMICAL APPLICATIONS TO TREAT DISEASED PLANTS, CONTROL WEEDS OR REMOVED UNWANTED GROWTH. EMPLOY NON-CHEMICAL CONTROLS (BIOLOGICAL, PHYSICAL AND CULTURAL CONTROLS) TO TREAT A PEST PROBLEM. PRUNE PLANTS PROPERLY AND AT THE APPROPRIATE TIME OF YEAR. PROVIDE ADEQUATE IRRIGATION FOR LANDSCAPE PLANTS. DO NOT OVER WATER.

PERVIOUS PAVER REQUIREMENTS

CONTRACTOR OR PERMITEE SHALL:

- PROVIDE CERTIFICATION FROM THE PAVER MANUFACTURER THAT THE PAVERS MEET THE REQUIREMENTS OF THE C3 STORMWATER HANDBOOK FOR PERVIOUS PAVERS. THIS INCLUDES, BUT IS NOT LIMITED TO, HAVING A MINIMUM SURFACE INFILTRATION RATE OF 100"/HR WHEN TESTED IN ACCORDANCE WITH ASTM C1701.
- ONLY CONTRACTORS HOLDING CERTIFICATION OF COMPLETION IN THE INTERLOCKING CONCRETE PAVEMENT INSTITUTES (ICPI) INSTALLER TECHNICIAN COURSE SHALL BE USED TO INSTALL THE PAVERS AND AT LEAST ONE FOREMAN WITH THIS CERTIFICATION MUST BE ON THE JOBSITE AT ALL TIMES DURING CONCRETE PAVEMENT INSTALLATION.
- PROTECT THE EXCAVATED AREA FOR PERVIOUS PAVERS FROM EXCESSIVE COMPACTION DUE TO CONSTRUCTION TRAFFIC AND PROTECT THE FINISHED PAVEMENT FROM CONSTRUCTION TRAFFIC.



	PERMEABLE PAVEMENT WITH FULL EXFILTRATION TO SOIL SUBGRADE
	DRAWING NO. ICPI-68 SCALE NO SCALE

BIOTREATMENT SOIL REQUIREMENTS

- BIOTREATMENT SOIL MIX SHALL MEET THE REQUIREMENTS AS OUTLINED IN APPENDIX C OF THE C3 STORM WATER HANDBOOK AND SHALL BE A MIXTURE OF FINE SAND AND COMPOST MEASURED ON A VOLUME BASIS OF 60-70% SAND AND 30-40% COMPOST. CONTRACTOR TO REFER TO APPENDIX C FOR SAND AND COMPOST MATERIAL SPECIFICATIONS. CONTRACTOR MAY OBTAIN A COPY OF THE C3 HANDBOOK AT: HTTP://WWW.SANJOSECA.GOV/INDEX.ASPX?NID=1761
- PRIOR TO ORDERING THE BIOTREATMENT SOIL MIX OR DELIVERY TO THE PROJECT SITE, CONTRACTOR SHALL PROVIDE A BIOTREATMENT SOIL MIX SPECIFICATION CHECKLIST, COMPLETED BY THE SOIL MIX SUPPLIER AND CERTIFIED TESTING LAB.

TREATMENT CONTROL MEASURE SUMMARY TABLE																		
Drainage Management Area (DMA)	Treatment Control Measure (TCM)	Treatment Type	Drainage Area (s.f.)	Impervious Area (s.f.)	Pervious Area (s.f.)	Bioretention Area Required (s.f.)	Bioretention Area Provided (s.f.)	Bioretention Lined or Unlined	Overflow Riser Height (in)	Storage Depth Required (ft)	Storage Depth Provided (ft)	# of Cratridges Required	# of Cratridges Provided	Media Type	Cartridge Height (inches)	# of Credit Trees	Treatment Credit (s.f.)	Location
1	1	Bioretention	23,571	16,278	7,293	651	800	Unlined	6	6	6	-	-	-	-	-	-	See Plan
2	2	Permeable Pavers	11,941	7,635	4,306	N/A	0	N/A	-	-	-	-	-	-	-	-	-	See Plan
3	N/A	N/A	11,055	508	10,547	N/A	0	N/A	-	-	-	-	-	-	-	-	-	See Plan
4	4	Permeable Pavers	3,545	774	2,771	N/A	0	N/A	-	-	-	-	-	-	-	-	-	See Plan
Totals:			50,112	25,195	24,917	0	0	-	-	-	-	-	-	-	-	-	-	-

\*Sizing for Bioretention Area Required calculated using the Combo Flow and Volume Method

SIZING FOR VOLUME BASED TREATMENT	
DMA # 1	
A= 23571 s.f.	
Impervious Area = 16278 s.f.	% Imperviousness= 69.06%
MAPsite = 24	Correction Factor= 1.7266
MAPgage = 13.9	
Clay (D):	Sandy Clay (D): Clay Loam (D): X
Silt Loam/Loam (B):	Not Applicable (100% Impervious):
Are the soils outside the building footprint graded/compacted? YES Yes/No	
If yes, and the soil will be compacted during site preparation and grading, the soil infiltration rate will be decreased. Modify your answer to a soil with a lower infiltration rate (eg. Silt Loam to Clay)	
Modified Soil Type: D	
S= 2.90%	
UBS Volume for 1% Slope (UBS1%) = 0.42529719 inches (Use Figure B-2)	
UBS Volume for 15% Slope (UBS15%) = 0.44529719 inches (Use Figure B-5)	
UBS Volume for X% Slope (UBSX%) = 0.42801147 inches (Corrected Slope for the site)	
Adjusted UBS = Correction Factor (Step 2) x UBSx% (Step 5)	
Adjusted UBS = 0.7390126 inches	
Design Volume = Adjusted UBS (Step 6) x Drainage Area (Step 1) x 1ft/12 in	
Design Volume = 1,451.61 ft³	
COMBO FLOW & VOLUME BIOTRETENTION CALCULATION	
Total Drainage Area = 23,571 sq. ft	
Impervious Area = 16,278 sq. ft	
Pervious Area = 7,293 sq. ft	
Equivalent Impervious Area = 729 sq. ft	Total Equivalent Impervious = 17,007 sq. ft
Rainfall Intensity = 0.2 in/hr	
Duration = Adjusted UBS (Step 6) / Rainfall Intensity	
Duration = 3.6950631 hrs	
Estimate the Surface Area = 720 sq. ft (Typically start with Total Impervious x 0.03)	
Volume of Treated Runoff = 1108.5189 cu. ft	
Volume in Ponding Area = 343.08661 cu. ft	
Depth of Ponding = 0.4765092 ft	Depth of Ponding = 5.7 inches (Round up)
If Depth of Ponding is less than 6" the design can be optimized with a smaller surface area. (repeat)	
If Depth of Ponding is greater than 12" a larger surface area will be required. (repeat)	
If Depth of Ponding is between 6" to 12" this is the range allowable for Bioretention or Flow-Through Planters.	

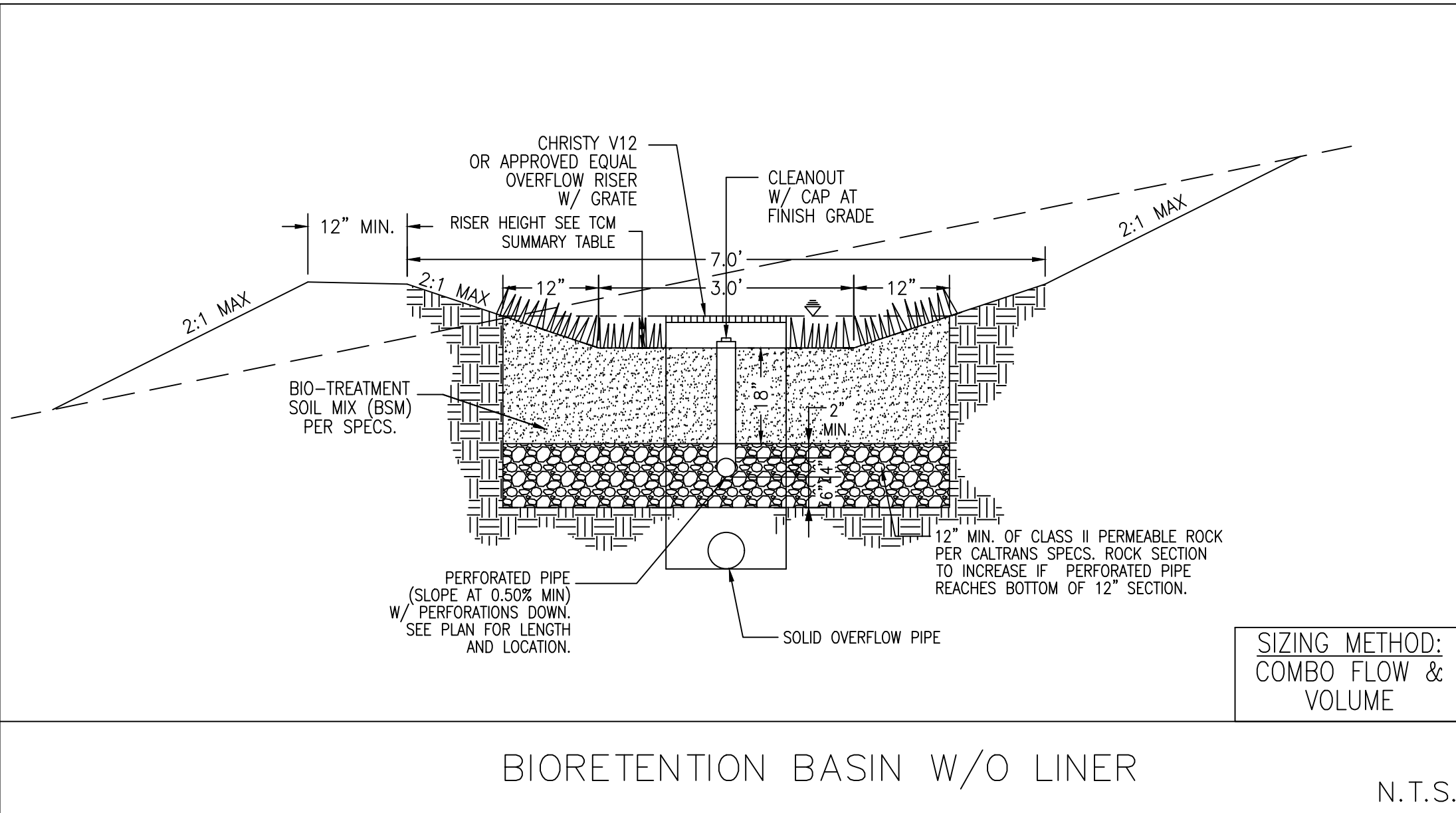
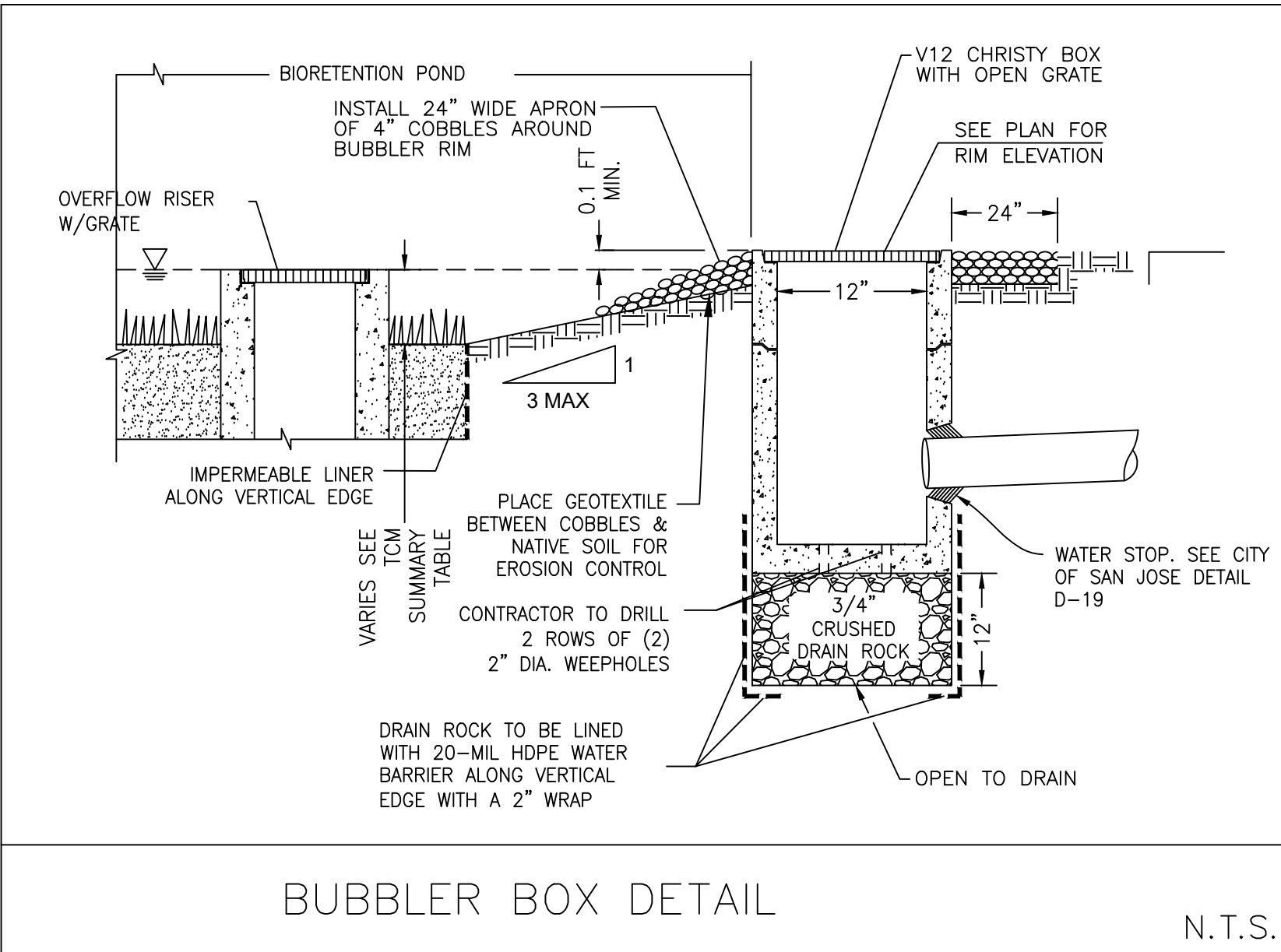
SIZING FOR VOLUME BASED TREATMENT		
DMA # 2		
A= 10359 s.f.		
Impervious Area = 5402 s.f.	% Imperviousness (i)= 52.15%	
Pervious Pavement Area = 4957 s.f.		
MAPsite = 24	Correction Factor= 1.7266	
MAPgage = 13.9		
P6(gage): 0.512 in		
P6(site)= P6(gage) x Correction Factor		
P6(site): 0.88403 in		
Cw= 0.858i^3 - 0.78i^2 + 0.774i + 0.04		
Cw: 0.3531852		
Regression Factor (a) a = 1.963 (48 hour draw down)		
Po = a x Cw x P6(site)		
Po: 0.6129 in		
Design Volume = Po x A x 1ft/12 in		
Design Volume = 529.085 ft³		
SELF RETAINING (PERVIOUS PAVEMENT)		
Porosity of Rock*	Min. Storage Depth Required (in)	Pervious ≥ 1/2 Impervious**
0.40	3.20	Yes
Minimum Storage Depth = Design Volume (c.f.) / Pervious Pavement Area (s.f.) / rock porosity x 12 in/1 ft		
* Porosity of Class II Permeable = 0.4 based on SCVURPPP training.		
** If value = "No" increase size of pervious pavement.		

SOURCE CONTROL MEASURES:

- CONNECT THE FOLLOWING FEATURES TO SANITARY SEWER:
  - POOLS, SPAS, FOUNTAINS.
- BENEFICIAL LANDSCAPING.
- USE OF WATER EFFICIENT IRRIGATION SYSTEMS.
- STORM DRAIN LABELING.

SITE DESIGN MEASURES:

- PROTECT EXISTING TREES, VEGETATION, AND SOIL.
- PRESERVE OPEN SPACE AND NATURAL DRAINAGE PATTERNS.
- DIRECT RUNOFF FROM ROOFS, SIDEWALKS, PATIOS TO LANDSCAPED AREAS.



APPLICANT: \_\_\_\_\_ ROAD: \_\_\_\_\_

COUNTY FILE NO.: \_\_\_\_\_

REVISIONS

DATE

CITY

BY

OSUNA ENGINEERING INC.

Planning | Surveying | Civil Engineering

CONSULTING CIVIL ENGINEERS & LAND SURVEYORS

117 BERNAL RD. STE. 70-336

SAN JOSE, CA 95119

TEL. (408) 772-4381

info@osunaeengineering.com

CONCEPTUAL GRADING & DRAINAGE PLAN

380 MAGDALENA AVE.

LOS ALTOS, CALIFORNIA

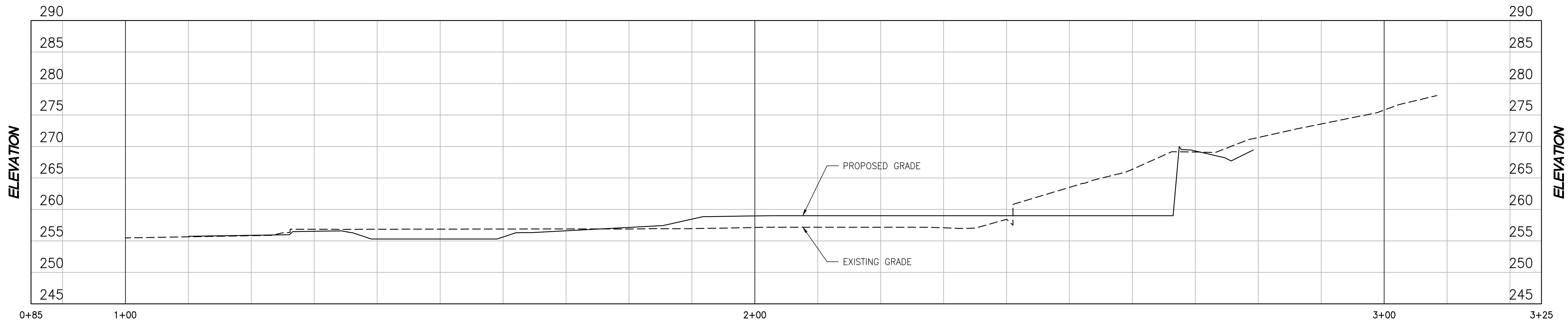
Project No.: 1799 | Designed: J.O | Checked: O.O | Date: 10/26/20

SHEET C2.2

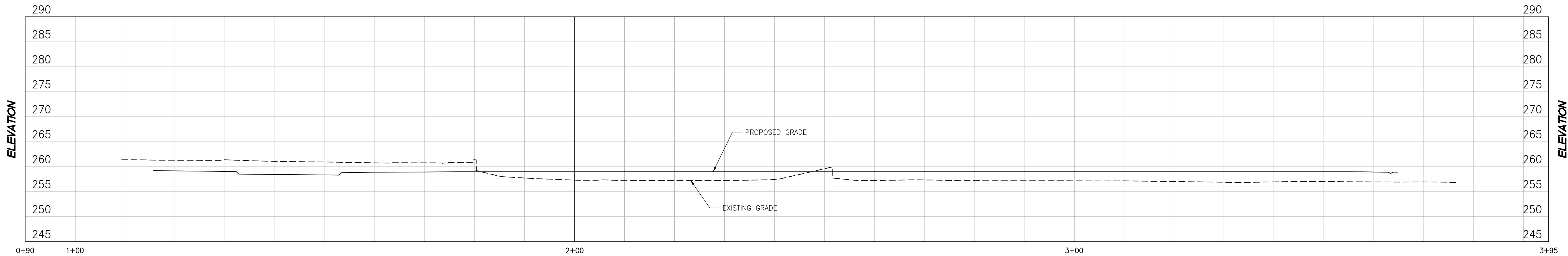
OF 7 SHEETS



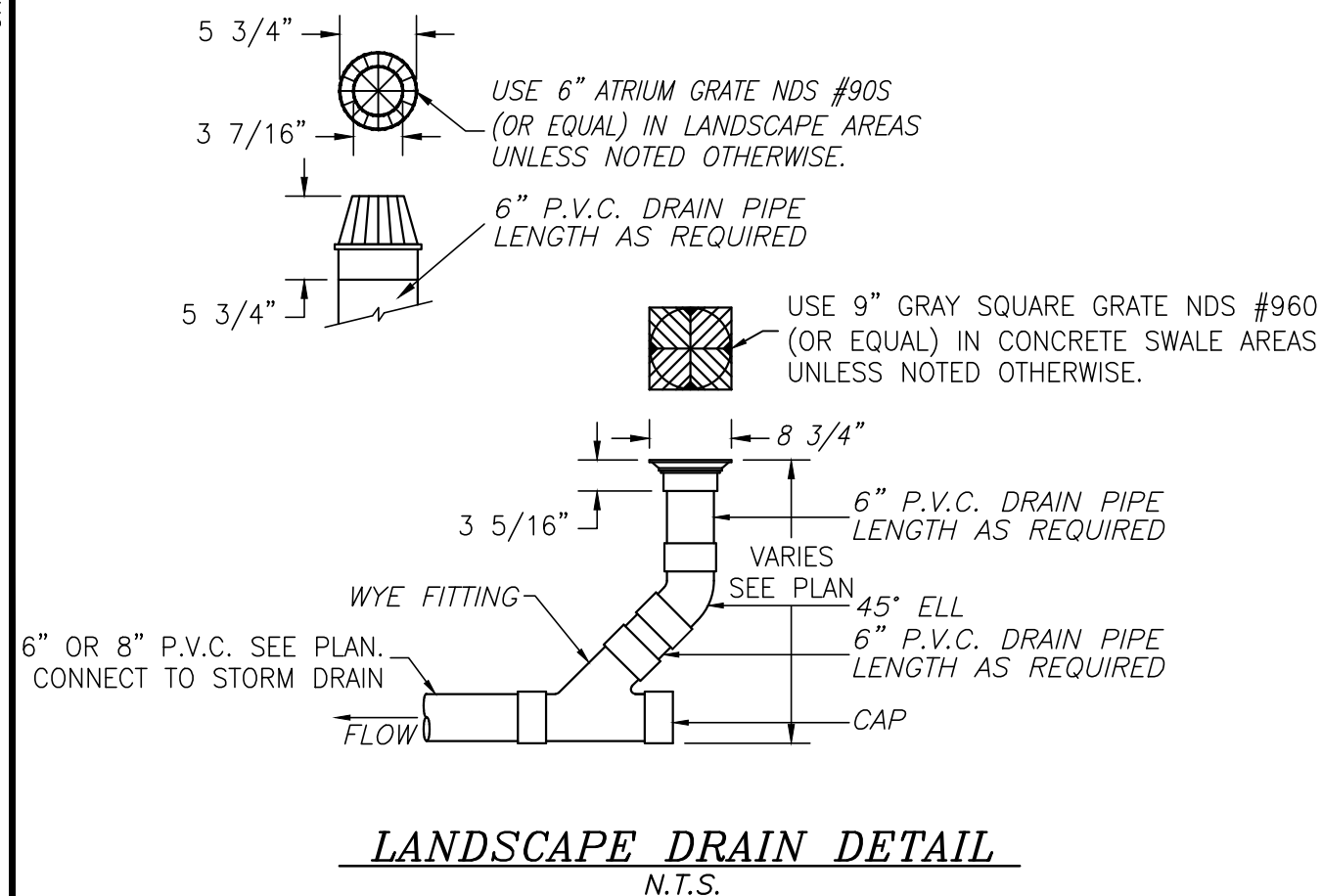
CONTRACTOR AGREES THAT HE SHALL ASSUME SOLE AND COMPLETE RESPONSIBILITY FOR JOB SITE CONDITIONS DURING THE COURSE OF CONSTRUCTION OF THIS PROJECT, INCLUDING BUT NOT LIMITED TO NORMAL WORKING HOURS AND THAT THE CONTRACTOR SHALL BE RESPONSIBLE FOR OBTAINING ALL NECESSARY PERMITS AND APPROVALS FROM THE LOCAL, STATE AND FEDERAL AGENCIES AND SHALL BE RESPONSIBLE FOR THE PERFORMANCE OF WORK ON THIS PROJECT, EXCEPTING FOR LIABILITY ARISING FROM THE SOLE NEGLIGENCE OF THE ENGINEER.



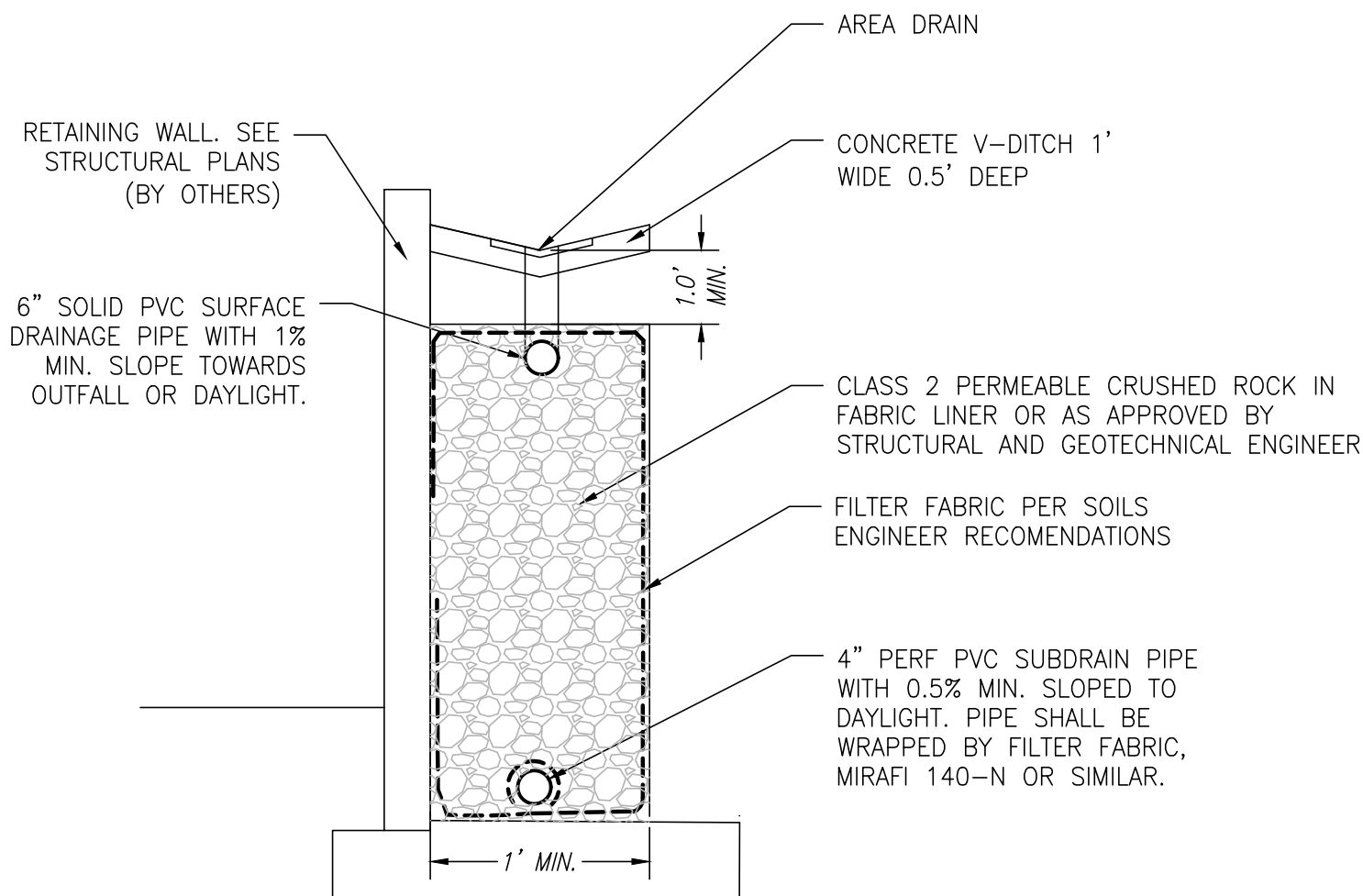
A SECTION A



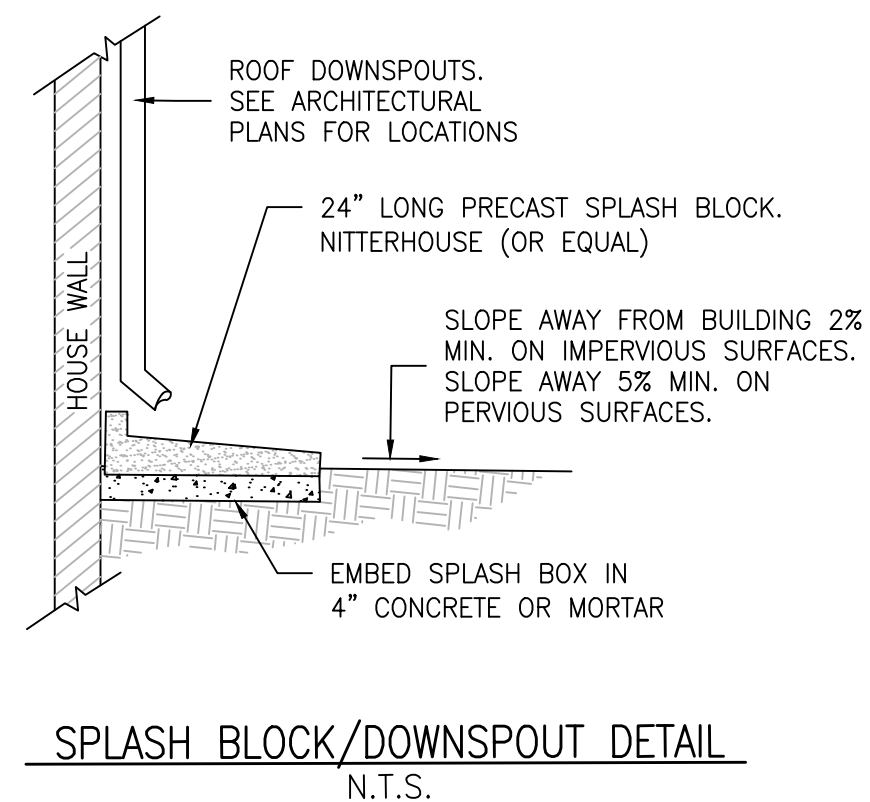
B SECTION B



N.T.S.



N.T.S.



N.T.S.

C AREA DRAIN DETAIL

D CONCRETE V-DITCH

E SPLASH BLOCK/DOWNSPOUT DETAIL

F NOT USED

REVISIONS	DATE	BY	CITY

REGISTERED PROFESSIONAL ENGINEER  
PORFIRIO OSCAR OSUNA  
No. 70829  
Exp. 6-30-21  
CIVIL  
STATE OF CALIFORNIA

**OSUNA**  
ENGINEERING INC.  
Planning | Surveying | Civil Engineering  
CONSULTING CIVIL ENGINEERS & LAND SURVEYORS  
TEL. (408) 772-4381  
117 BERNAL RD. STE. 70-336  
SAN JOSE, CA 95119  
info@osunaengineering.com

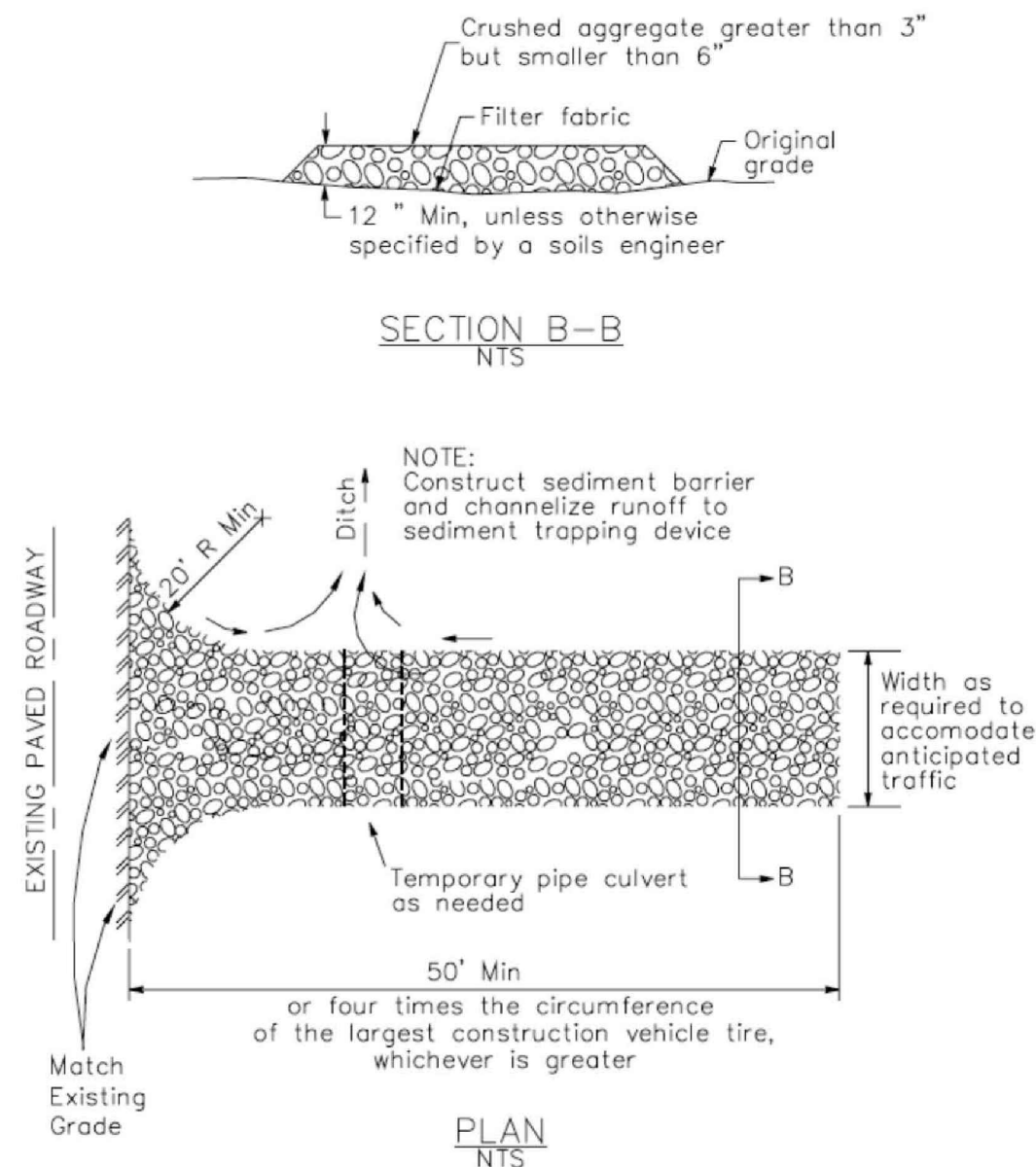
CONCEPTUAL  
GRADING & DRAINAGE PLAN  
CONSTRUCTION DETAILS  
380 MAGDALENA AVE.  
LOS ALTOS, CALIFORNIA  
Project No.: 1799 | Design: J.O. | Check: J.O. | Date: 10/26/20

SHEET  
C3  
OF 7 SHEETS

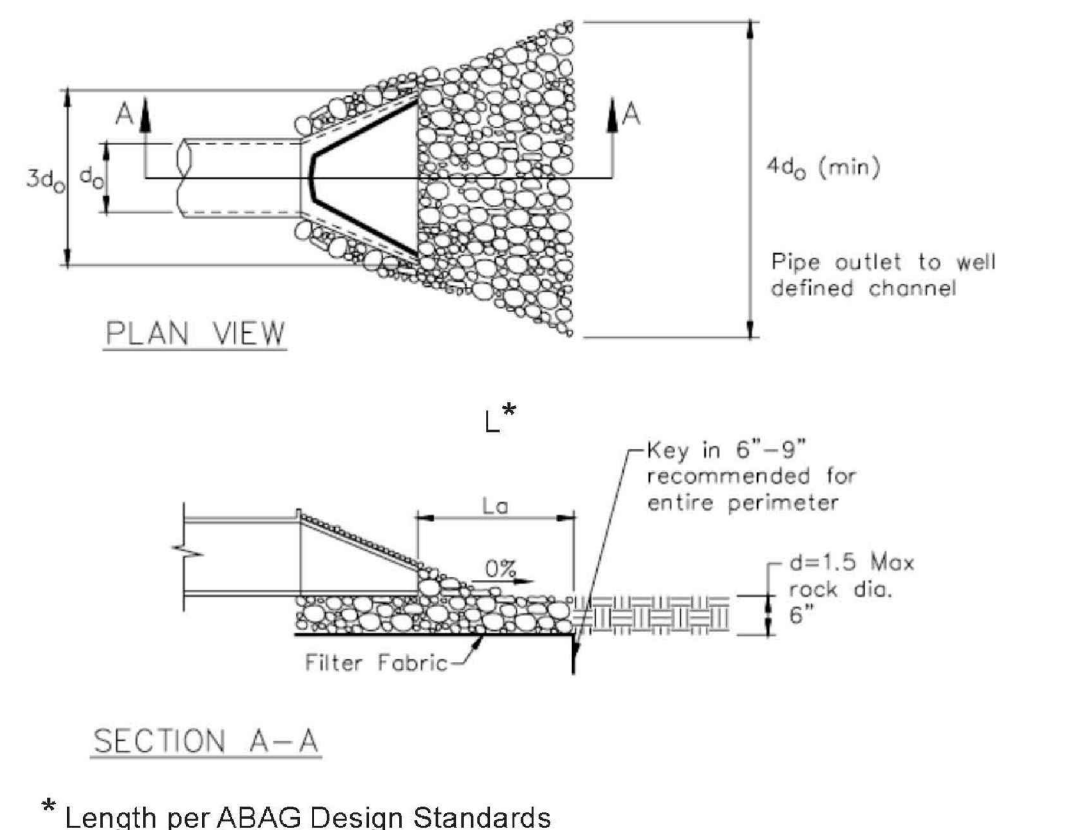


CONTRACTOR AGREES THAT HE SHALL ASSUME SOLE AND COMPLETE RESPONSIBILITY FOR JOB SITE CONDITIONS DURING THE COURSE OF CONSTRUCTION OF THIS PROJECT, INCLUDING THE SAFETY OF ALL PERSONS AND PROPERTY. THE CONTRACTOR SHALL BE RESPONSIBLE FOR OBTAINING ALL NECESSARY PERMITS AND FOR OBTAINING THE NECESSARY EROSION CONTROL MEASURES. THE CONTRACTOR SHALL BE RESPONSIBLE FOR OBTAINING THE NECESSARY EROSION CONTROL MEASURES. THE CONTRACTOR SHALL BE RESPONSIBLE FOR OBTAINING THE NECESSARY EROSION CONTROL MEASURES.

3 Stabilized Construction Entrance/Exit  
CASQA Detail TC-1

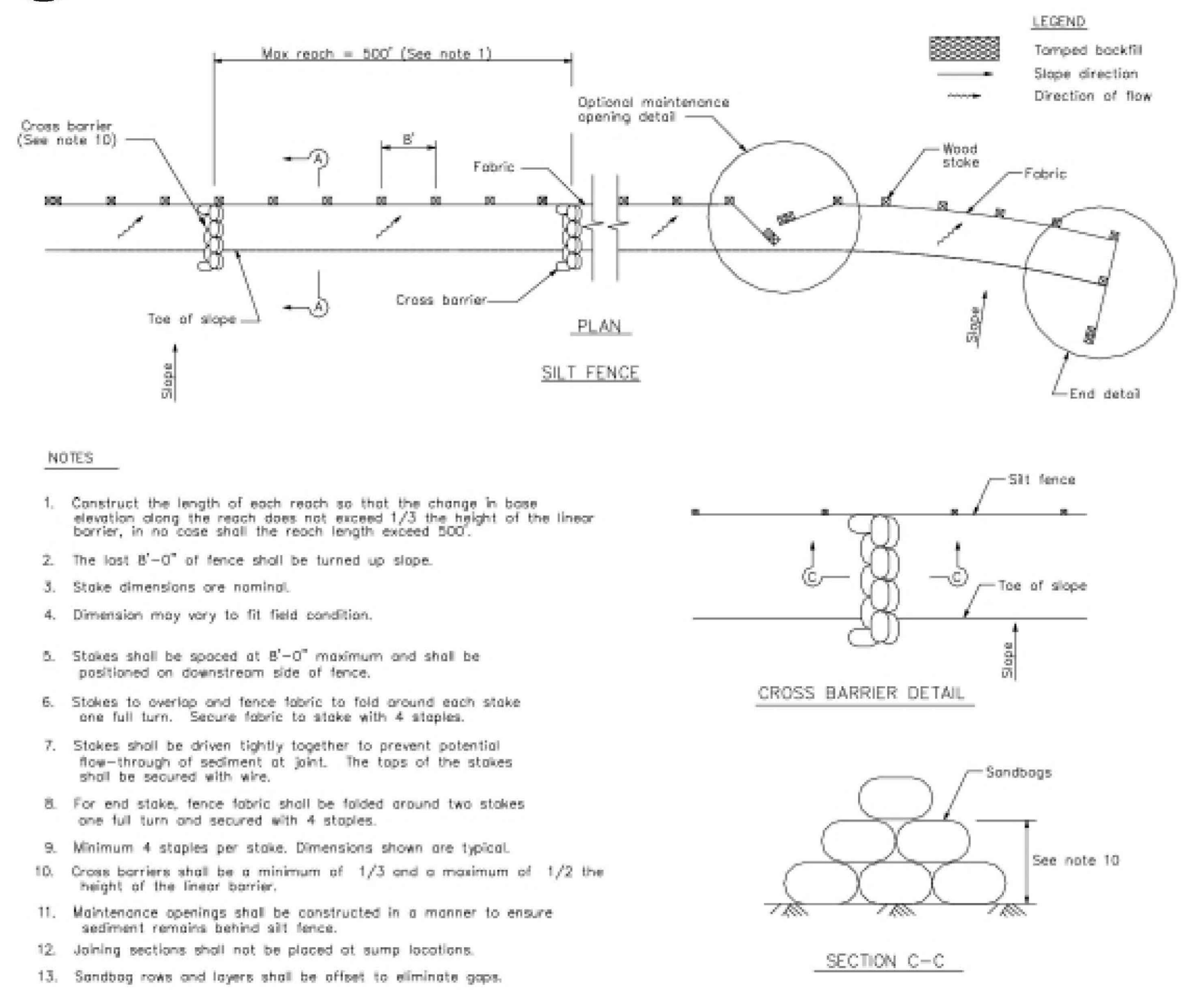


4 Velocity Dissipation Devices  
CASQA Detail EC-10



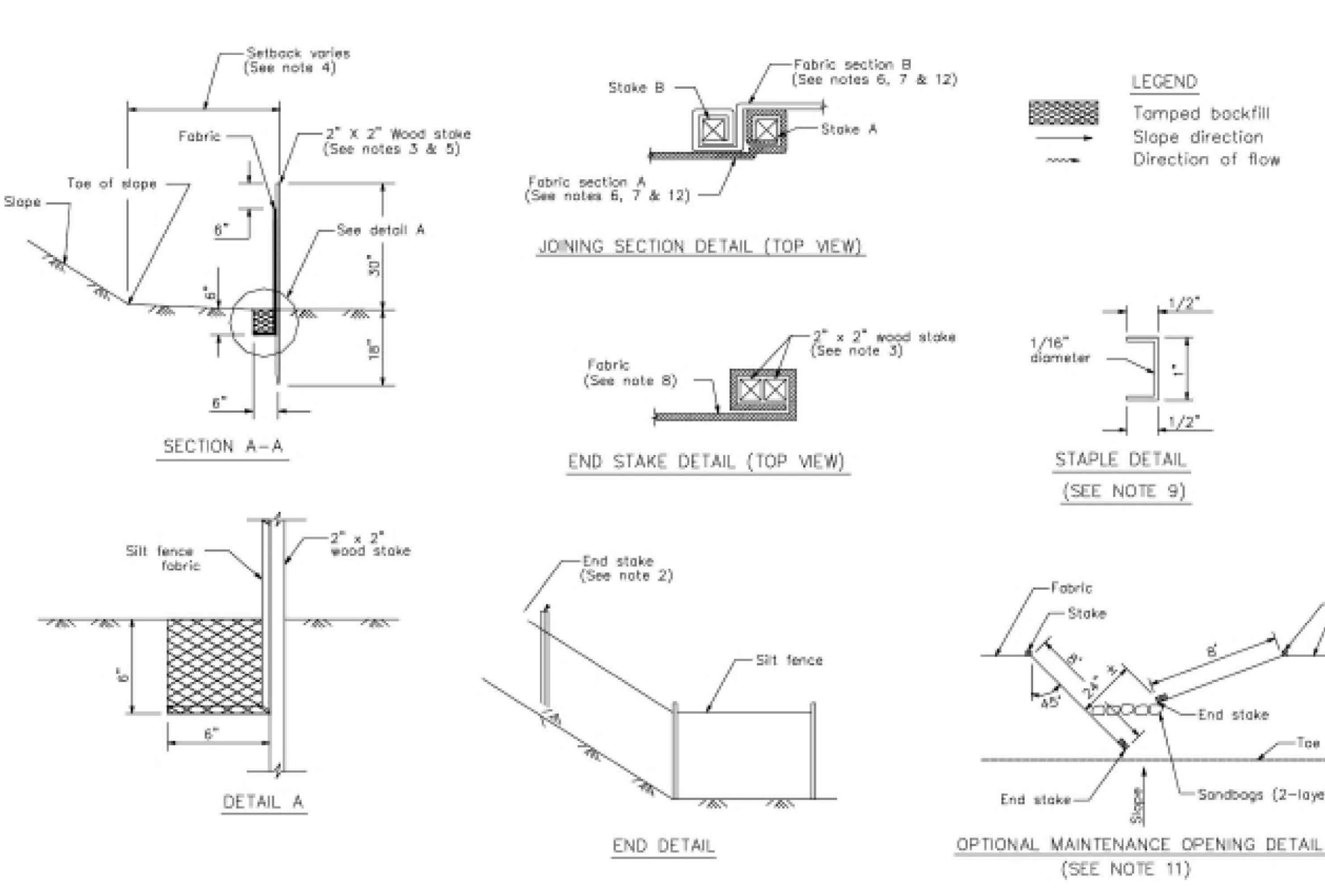
Source for Graphics: California Stormwater BMP Handbook, California Stormwater Quality Association, January 2003.  
Available from [www.cabmphandbooks.com](http://www.cabmphandbooks.com).

1 Silt Fence  
CASQA Detail SE-1



- NOTES
- Construct the length of each reach so that the change in base elevation along the reach does not exceed 1/3 the height of the linear barrier, in no case shall the reach length exceed 500'.
  - The last 8'-0" of fence shall be turned up slope.
  - Stake dimensions are nominal.
  - Dimension may vary to fit field condition.
  - Stakes shall be spaced at 8'-0" maximum and shall be positioned on downstream side of fence.
  - Stakes to overlap and fence fabric to fold around each stake one full turn. Secure fabric to stake with 4 staples.
  - Stakes shall be driven tightly together to prevent potential flow-through of sediment at joint. The tops of the stakes shall be secured with wire.
  - For end stake, fence fabric shall be folded around two stakes one full turn and secured with 4 staples.
  - Minimum 4 staples per stake. Dimensions shown are typical.
  - Cross barriers shall be a minimum of 1/3 and a maximum of 1/2 the height of the linear barrier.
  - Maintenance openings shall be constructed in a manner to ensure sediment remains behind silt fence.
  - Joining sections shall not be placed at sump locations.
  - Sandbag rows and layers shall be offset to eliminate gaps.

2 Silt Fence  
CASQA Detail SE-1



- NOTES
- Construct the length of each reach so that the change in base elevation along the reach does not exceed 1/3 the height of the linear barrier, in no case shall the reach length exceed 500'.
  - The last 8'-0" of fence shall be turned up slope.
  - Stake dimensions are nominal.
  - Dimension may vary to fit field condition.
  - Stakes shall be spaced at 8'-0" maximum and shall be positioned on downstream side of fence.
  - Stakes to overlap and fence fabric to fold around each stake one full turn. Secure fabric to stake with 4 staples.
  - Stakes shall be driven tightly together to prevent potential flow-through of sediment at joint. The tops of the stakes shall be secured with wire.
  - For end stake, fence fabric shall be folded around two stakes one full turn and secured with 4 staples.
  - Minimum 4 staples per stake. Dimensions shown are typical.
  - Cross barriers shall be a minimum of 1/3 and a maximum of 1/2 the height of the linear barrier.
  - Maintenance openings shall be constructed in a manner to ensure sediment remains behind silt fence.
  - Joining sections shall not be placed at sump locations.
  - Sandbag rows and layers shall be offset to eliminate gaps.

STANDARD BEST MANAGEMENT PRACTICE NOTES

- Solid and Demolition Waste Management:** Provide designated waste collection areas and containers on site away from streets, gutters, storm drains, and waterways, and arrange for regular disposal. Waste containers must be watertight and covered at all times except when waste is deposited. Refer to Erosion & Sediment Control Field Manual, 4th Edition (page C3) or latest.
- Hazardous Waste Management:** Provide proper handling and disposal of hazardous wastes by a licensed hazardous waste material hauler. Hazardous wastes shall be stored and properly labeled in sealed containers constructed of suitable materials. Refer to Erosion & Sediment Control Field Manual, 4th Edition (pages C-5 to C-6) or latest.
- Spill Prevention and Control:** Provide proper storage areas for liquid and solid materials, including chemicals and hazardous substances, away from streets, gutters, storm drains, and waterways. Spill control materials must be kept on site where readily accessible. Spills must be cleaned up immediately and contaminated soil disposed properly. Refer to Erosion & Sediment Control Field Manual, 4th Edition (pages C-7 to C-8, C-13 to C-14) or latest.
- Vehicle and Construction Equipment Service and Storage:** An area shall be designated for the maintenance, where on-site maintenance is required, and storage of equipment that is protected from stormwater run-on and runoff. Measures shall be provided to capture any waste oils, lubricants, or other potential pollutants and these wastes shall be properly disposed of off site. Fueling and major maintenance/repair, and washing shall be conducted off-site whenever feasible. Refer to Erosion & Sediment Control Field Manual, 4th Edition (page C9) or latest.
- Material Delivery, Handling and Storage:** In general, materials should not be stockpiled on site. Where temporary stockpiles are necessary and approved by the County, they shall be covered with secured plastic sheeting or tarp and located in designated areas near construction entrances and away from drainage paths and waterways. Barriers shall be provided around storage areas where materials are potentially in contact with runoff. Refer to Erosion & Sediment Control Field Manual, 4th Edition (pages C-11 to C-12) or latest.
- Handling and Disposal of Concrete and Cement:** When concrete trucks and equipment are washed on-site, concrete wastewater shall be contained in designated containers or in a temporary lined and watertight pit where wasted concrete can harden for later removal. If possible have concrete contractor remove concrete wash water from site. In no case shall fresh concrete be washed into the road right-of-way. Refer to Erosion & Sediment Control Field Manual, 4th Edition (pages C-15 to C-16) or latest.
- Pavement Construction Management:** Prevent or reduce the discharge of pollutants from paving operations, using measures to prevent run-on and runoff pollution and properly disposing of wastes. Avoid paving in the wet season and reschedule paving when rain is in the forecast. Residue from saw-cutting shall be vacuumed for proper disposal. Refer to Erosion & Sediment Control Field Manual, 4th Edition (pages C-17 to C-18) or latest.
- Contaminated Soil and Water Management:** Inspections to identify contaminated soils should occur prior to construction and at regular intervals during construction. Remediating contaminated soil should occur promptly after identification and be specific to the contaminant identified, which may include hazardous waste removal. Refer to Erosion & Sediment Control Field Manual, 4th Edition (pages C-19 to C-20) or latest.
- Sanitary/Septic Water Management:** Temporary sanitary facilities should be located away from drainage paths, waterways, and traffic areas. Only licensed sanitary and septic waste haulers should be used. Secondary containment should be provided for all sanitary facilities. Refer to Erosion & Sediment Control Field Manual, 4th Edition (page C-21) or latest.
- Inspection & Maintenance:** Areas of material and equipment storage sites and temporary sanitary facilities must be inspected weekly. Problem areas shall be identified and appropriate additional and/or alternative control measures implemented immediately, within 24 hours of the problem being identified.

STANDARD EROSION CONTROL NOTES

- Sediment Control Management:**

**Tracking Prevention & Clean Up:** Activities shall be organized and measures taken as needed to prevent or minimize tracking of soil onto the public street system. A gravel or proprietary device construction entrance/exit is required for all sites. Clean up of tracked material shall be provided by means of a street sweeper prior to an approaching rain event, or at least once at the end of each workday that material is tracked, or more frequently as determined by the County Inspector. Refer to Erosion & Sediment Control Field Manual, 4th Edition (pages B-31 to B-33) or latest.

**Storm Drain Inlet and Catch Basin Inlet Protection:** All inlets within the vicinity of the project and within the project limits shall be protected with gravel bags placed around inlets or other inlet protection. At locations where exposed soils are present, staked fiber roles or staked silt fences can be used. Inlet filters are not allowed due to clogging and subsequent flooding. Refer to Erosion & Sediment Control Field Manual, 4th Edition (pages B-49 to B-51) or latest.

**Storm Water Runoff:** No storm water runoff shall be allowed to drain in to the existing and/or proposed underground storm drain system or other above ground watercourses until appropriate erosion control measures are fully installed.

**Dust Control:** The contractor shall provide dust control in graded areas as required by providing wet suppression or chemical stabilization of exposed soils, providing for rapid clean up of sediments deposited on paved roads, furnishing construction road entrances and vehicle wash down areas, and limiting the amount of areas disturbed by clearing and earth moving operations by scheduling these activities in phases.

**Stockpiling:** Excavated soils shall not be placed in streets or on paved areas. Borrow and temporary stockpiles shall be protected with appropriate erosion control measures (tarps, straw bales, silt fences, etc.) to ensure silt does not leave the site or enter the storm drain system or neighboring watercourse.
- Erosion Control:** During the rainy season, all disturbed areas must include an effective combination of erosion and sediment control. It is required that temporary erosion control measures are applied to all disturbed soil areas prior to a rain event. During the non-rainy season, erosion control measures must be applied sufficient to control wind erosion at the site.
- Inspection & Maintenance:** Disturbed areas of the Project's site, locations where vehicles enter or exit the site, and all erosion and sediment controls that are identified as part of the Erosion Control Plans must be inspected by the Contractor before, during, and after storm events, and at least weekly during seasonal wet periods. Problem areas shall be identified and appropriate additional and/or alternative control measures implemented immediately, within 24 hours of the problem being identified.
- Project Completion:** Prior to project completion and signoff by the County Inspector, all disturbed areas shall be reseeded, planted, or landscaped to minimize the potential for erosion on the subject site.
- It shall be the Owner's/Contractor's responsibility to maintain control of the entire construction operation and to keep the entire site in compliance with the erosion control plan.
- Erosion and sediment control best management practices shall be operable year round or until vegetation is fully established on landscaped surfaces.

Project Information

Best Management Practices and Erosion Control Details Sheet 1  
County of Santa Clara



BMP-1

PLANNING SUBMITTAL - NOT FOR CONSTRUCTION

CONCEPTUAL  
GRADING & DRAINAGE PLAN  
SANTA CLARA COUNTY BMP SHEET  
380 MAGDALENA AVE.  
LOS ALTOS, CA 94024  
Project No.: 1799 | Design: J.O | Check: J.O | Date: 10/26/20

**OSUNA**  
ENGINEERING INC.  
Planning | Surveying | Civil Engineering  
CONSULTING CIVIL ENGINEERS & LAND SURVEYORS  
TEL: (408) 772-4381  
info@osunaengineering.com  
117 BERNAL RD. STE. 70-336  
SAN JOSE, CA 95119



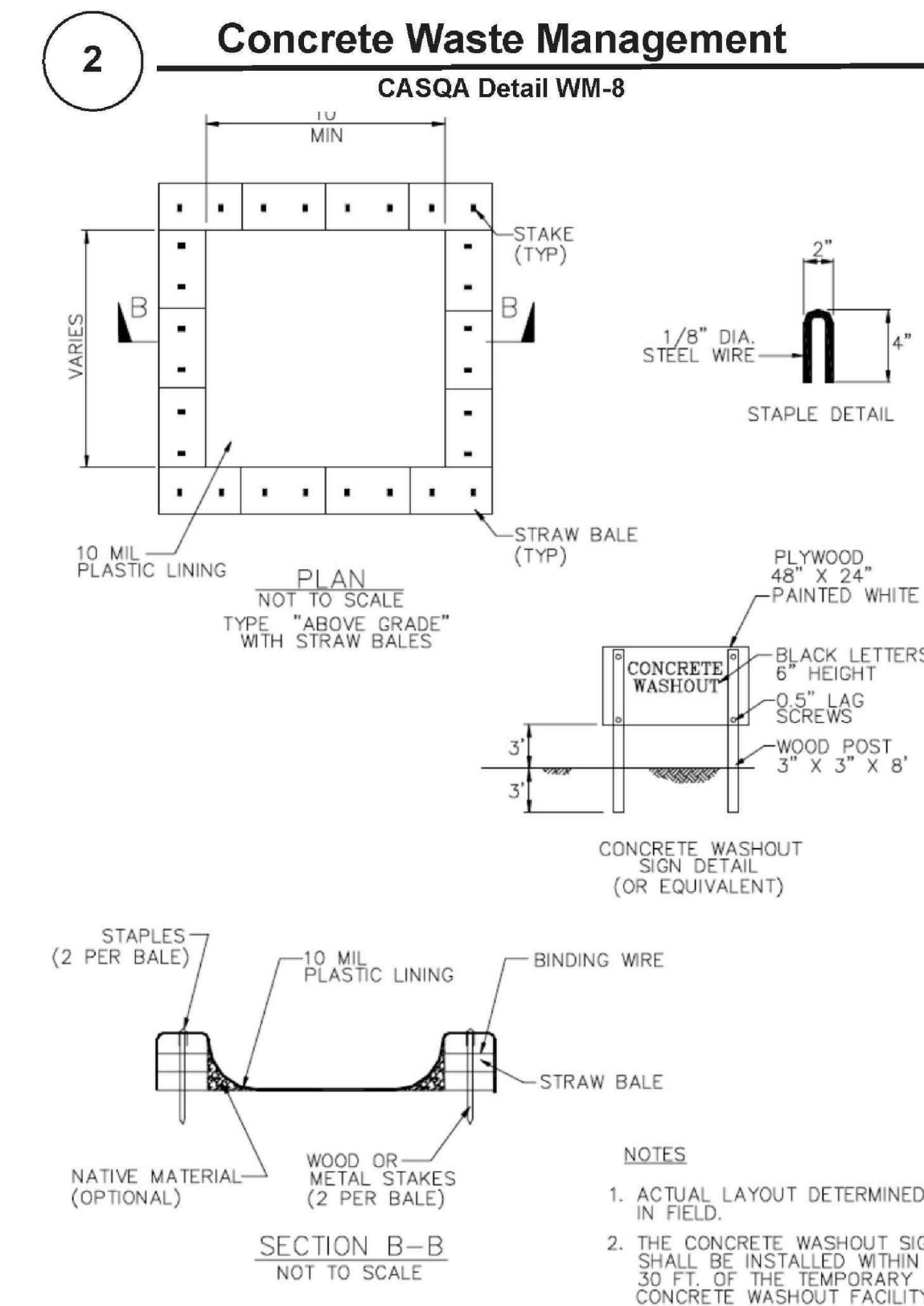
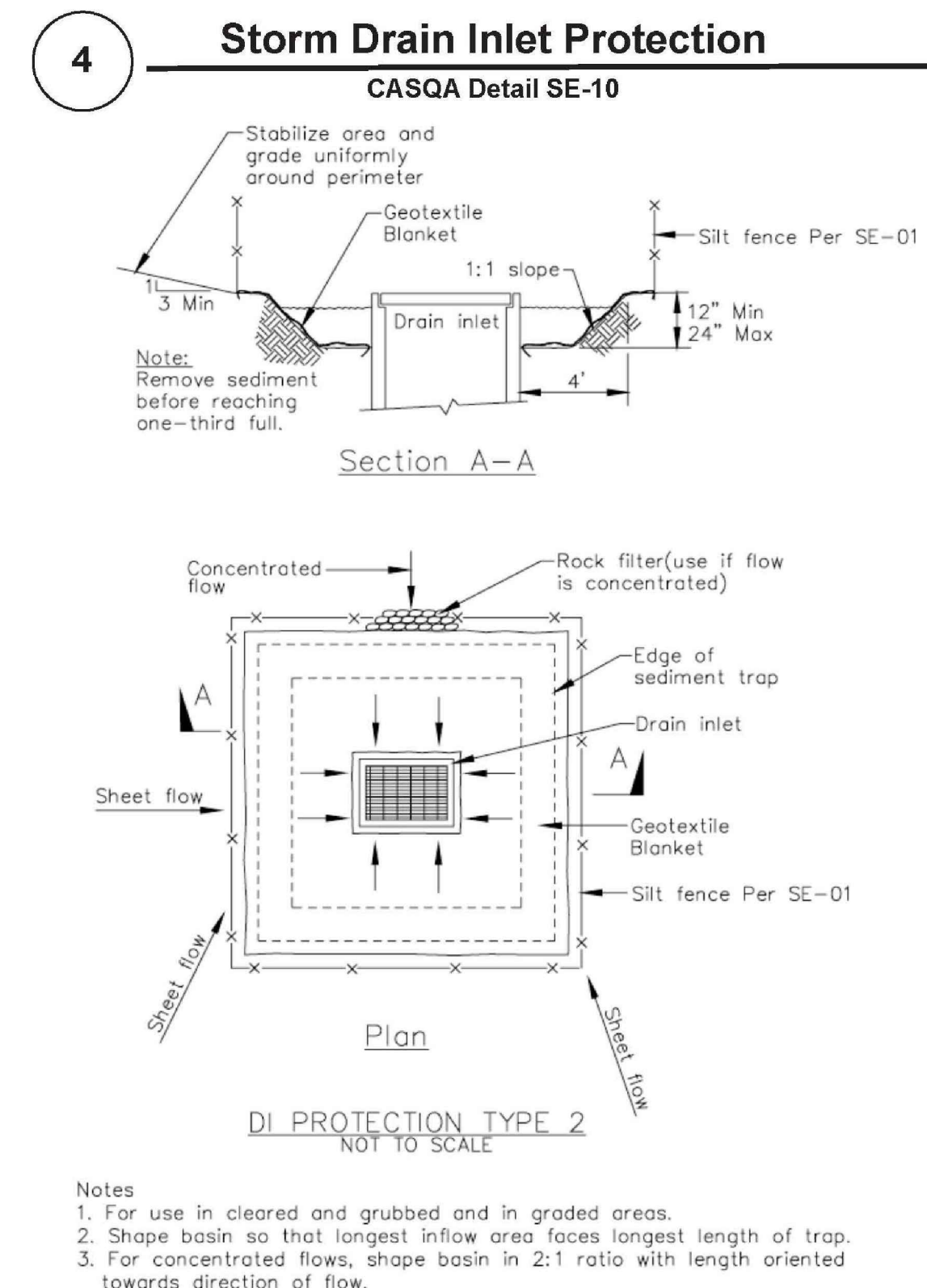
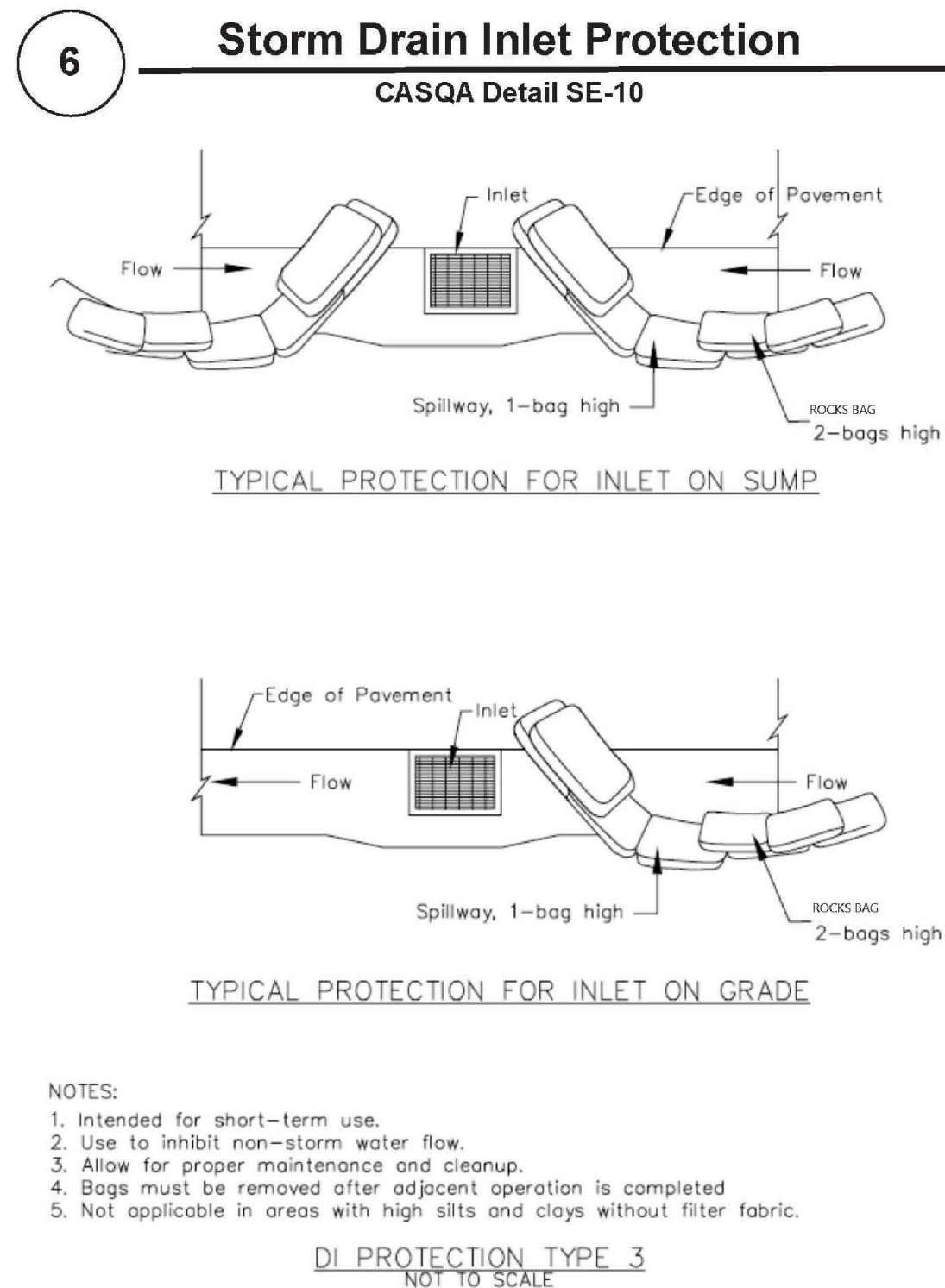
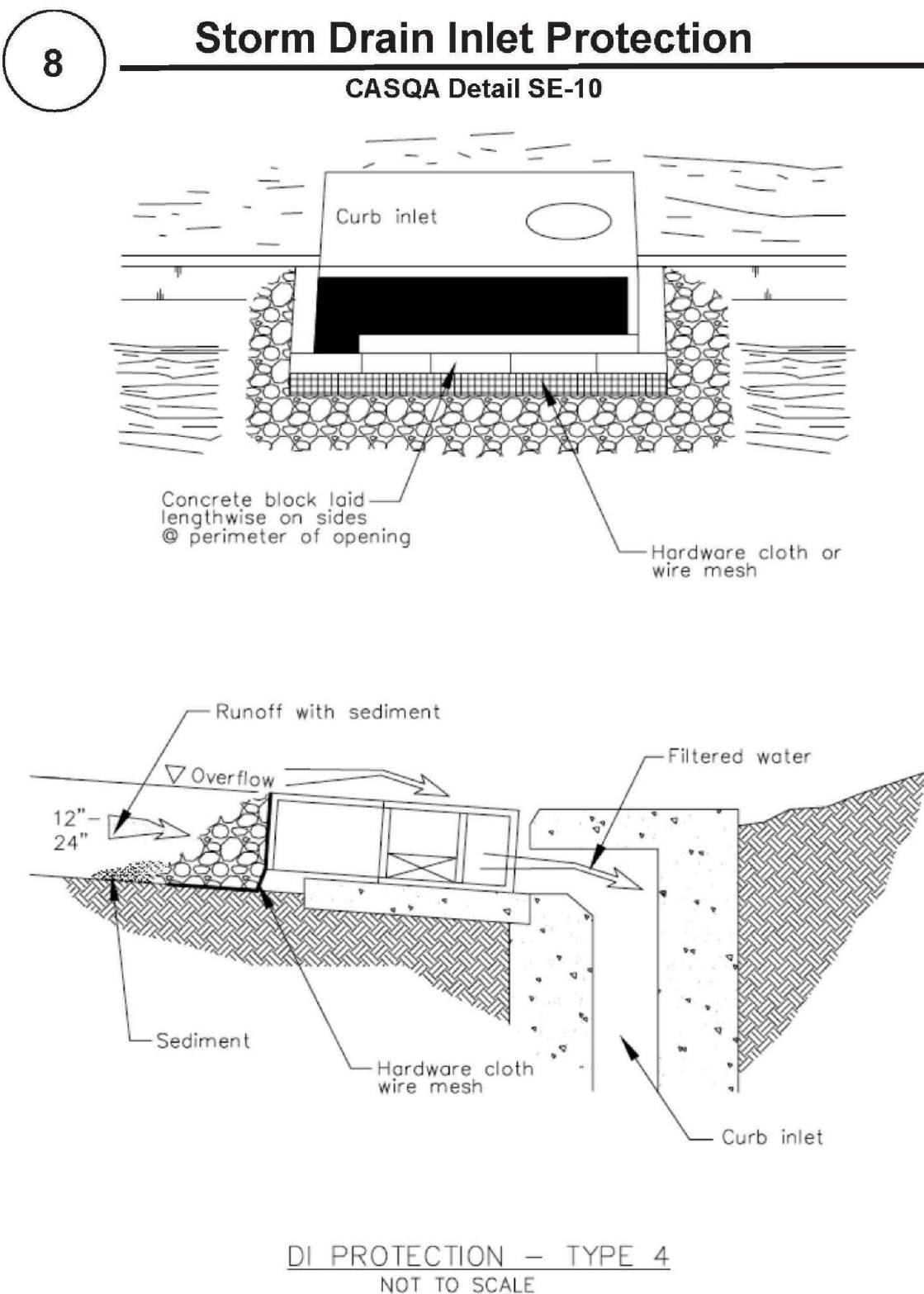
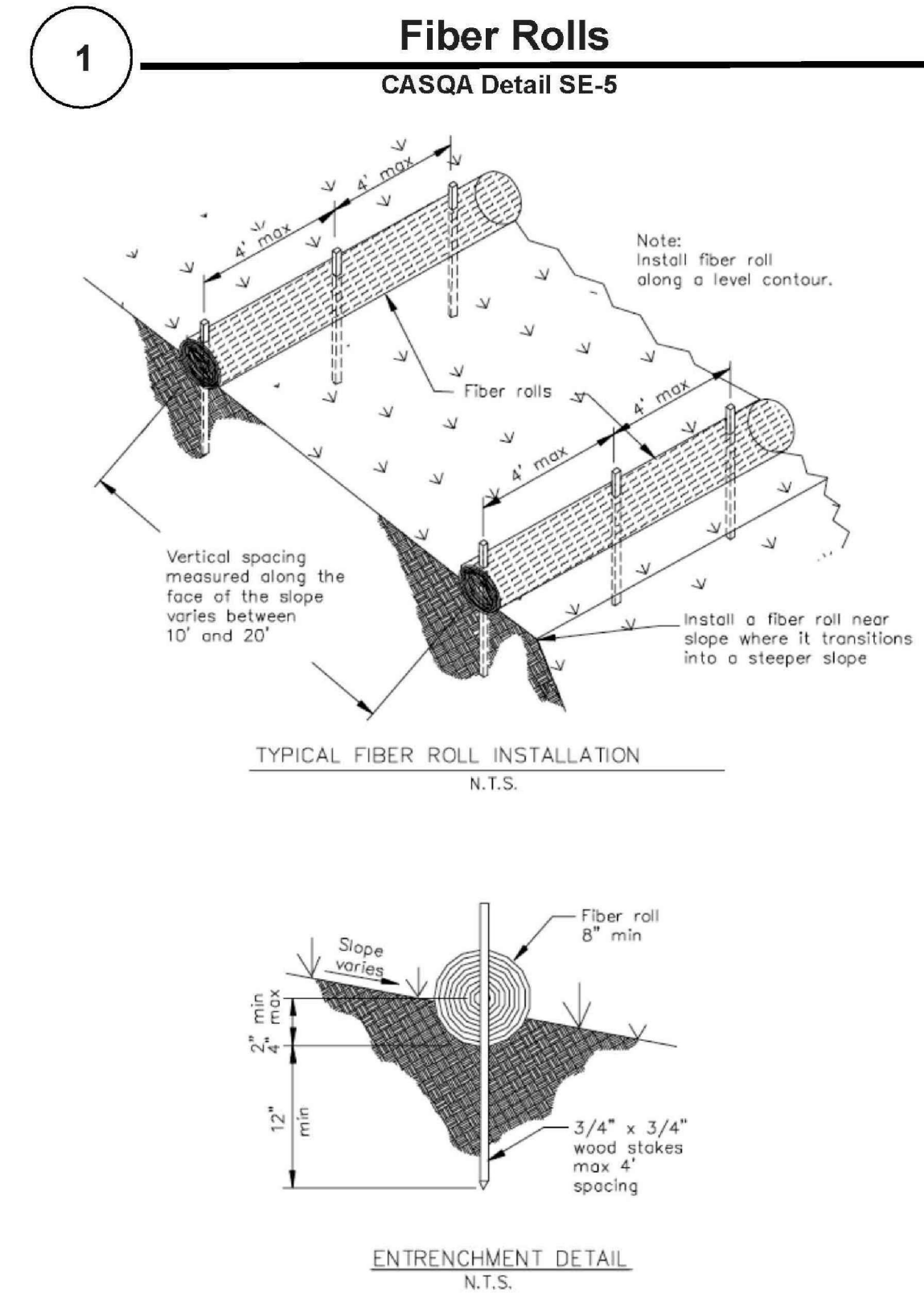
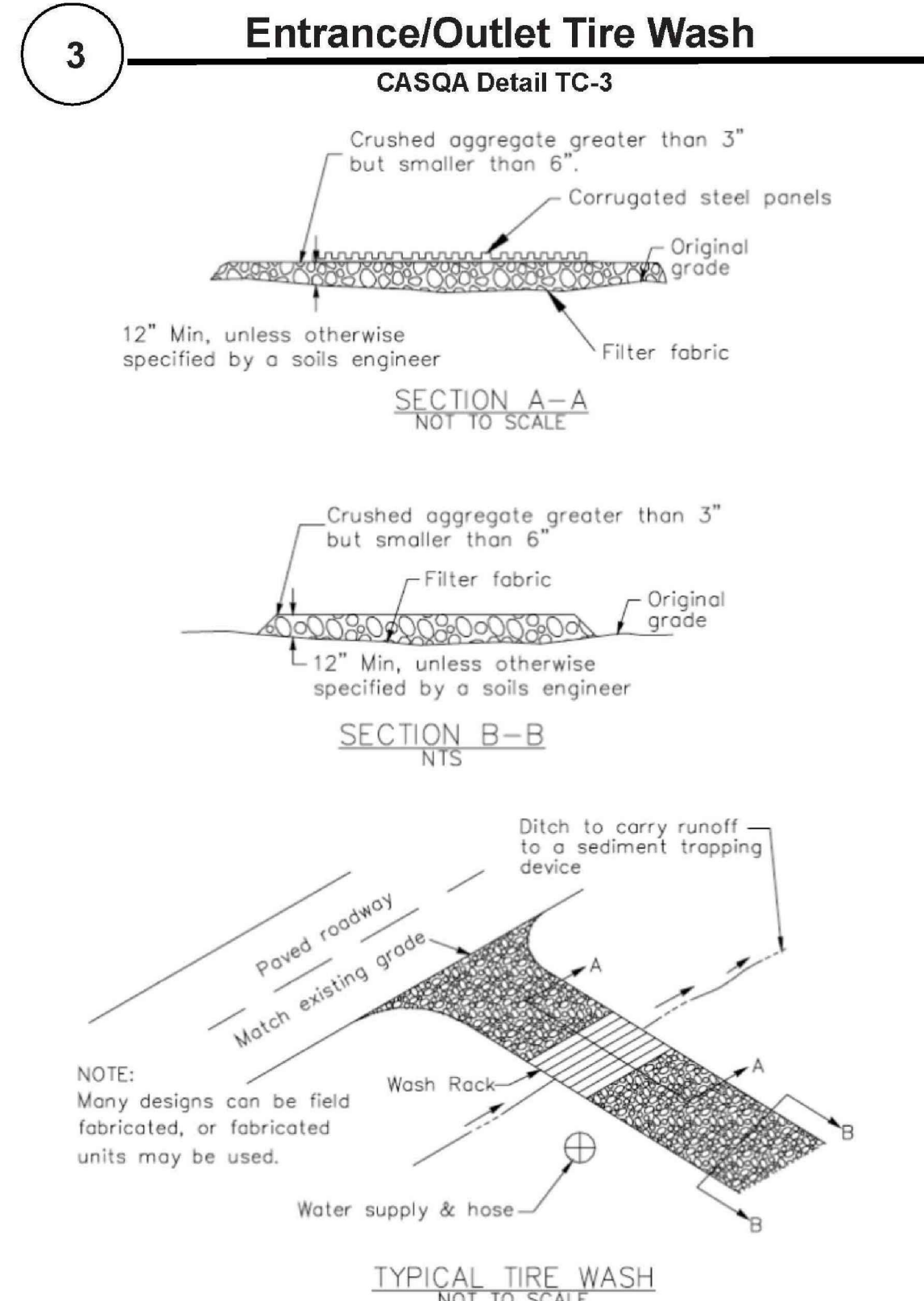
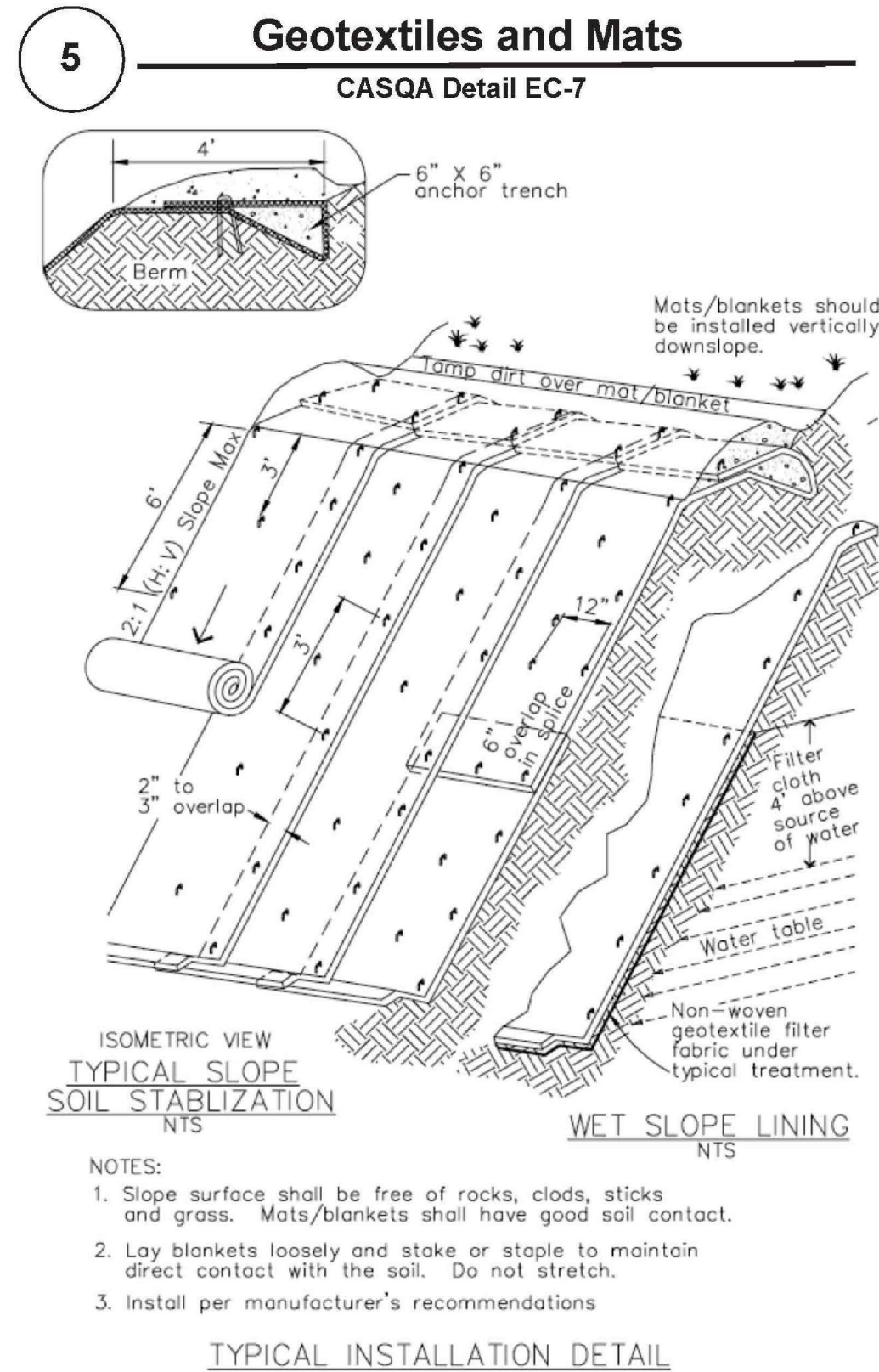
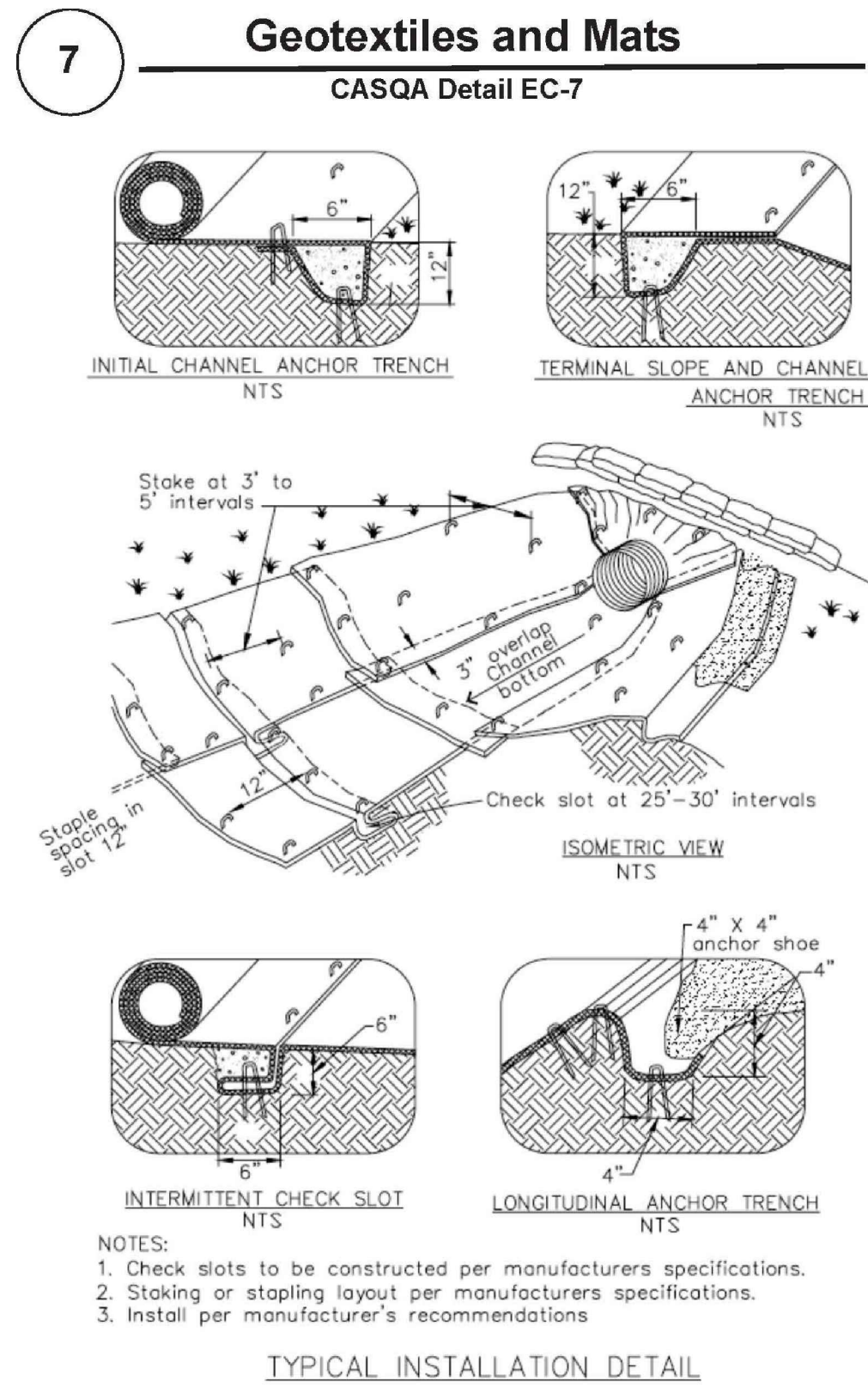
PORFIRIO OSCAR OSUNA  
RCE 70829 EXP. 6-30-21

REVISIONS	DATE	CITY	BY

SHEET  
C4.1  
OF 7 SHEETS



CONTRACTOR AGREES THAT HE SHALL ASSUME SOLE AND COMPLETE RESPONSIBILITY FOR JOB SITE CONDITIONS DURING THE COURSE OF CONSTRUCTION OF THIS PROJECT, INCLUDING BUT NOT LIMITED TO NORMAL WORKING HOURS AND THAT THE CONTRACTOR SHALL BE RESPONSIBLE FOR OBTAINING ALL NECESSARY PERMITS AND SHALL BE RESPONSIBLE FOR THE PROTECTION OF ALL EXISTING UTILITIES AND STRUCTURES. THE CONTRACTOR SHALL BE RESPONSIBLE FOR THE PROTECTION OF ALL EXISTING UTILITIES AND STRUCTURES. THE CONTRACTOR SHALL BE RESPONSIBLE FOR THE PROTECTION OF ALL EXISTING UTILITIES AND STRUCTURES.



Source for Graphics: California Stormwater BMP Handbook, California Stormwater Quality Association, January 2003.  
Available from [www.cabmphandbooks.com](http://www.cabmphandbooks.com).

Project Information



BMP-2

Best Management Practices and Erosion Control Details Sheet 2  
County of Santa Clara

APPLICANT: \_\_\_\_\_

ROAD: \_\_\_\_\_

COUNTY FILE NO.: \_\_\_\_\_

PLANNING SUBMITTAL - NOT FOR CONSTRUCTION

CONCEPTUAL  
GRADING & DRAINAGE PLAN  
SANTA CLARA COUNTY BMP SHEET  
380 MAGDALENA AVE.

**OSUNA**  
ENGINEERING INC.  
Planning/Surveying/Civil Engineering  
CONSULTING CIVIL ENGINEERS & LAND SURVEYORS  
117 BERNAL RD. STE. 70-336  
SAN JOSE, CA 95119  
TEL (408) 772-4381  
info@osunaengineering.com

Project No.: 1799  
Date: 10/26/20  
Check: J.O.  
Design: J.O.

SHEET  
C4.2  
OF 7 SHEETS

REGISTERED PROFESSIONAL ENGINEER  
No. 70829  
Exp. 6-30-21  
CIVIL  
STATE OF CALIFORNIA  
PORFIRIO OSCAR OSUNA  
RCE 70829 EXP. 6-30-21

REVISIONS	DATE	CITY	BY