

LIGHTING LEGEND

Product Data
Outdoor Light Shielding

Symbol	
	ALED4T150 Dark Sky Compliant LED Pole-mounted fixture by RAB Lighting: www.rablighting.com Double Fixture on 20' H Pole
	ALED4T150 Dark Sky Compliant LED Pole-mounted fixture by RAB Lighting: www.rablighting.com Sigle Fixture on 16' H Pole
	PLACER Dark Sky Compliant LED Sign-Mounted Downlight By Hydrel: www.hydrel.com

ALED4T150 Dark Sky Compliant LED Pole-mounted fixture by RAB Lighting

PLACER Dark Sky Compliant LED Sign-Mounted Downlight By Hydrel

NOTE:
All lights to be Controlled by a Time Clock. All Parking and Roadway, and Pathway Lights to be shut off by 10:00p.m., Except those few needed for safety.

PLANT LEGEND

Trees Species
w/ Low Water Use

Symbol	Qty.	Botanical Name	Common Name	Native / Non Native	Size	Size at Maturity (Height & Width)
	28	Aesculus californica	California Buckeye	Native	36" Box	25'-0" x 20'-0"
	30	Acer macrophyllum	Big Leaf Maple	Native	36" Box	30- 50' x 50'-0"
	35	Ceanothus 'Ray Hartman'	Wild Lilac	Native	24" Box	10-20' x 10-20'
	40	Cercis occidentalis	Western Rebud	Native	24" Box	15'-0" x 15'-0"
	175	Quercus agrifolia	Coast Live Oak	Native	36" Box	40'-0" x 40'-0"
	76	Quercus chrysolepis	Canyon Live Oak	Native	24" Box	60'-0" x 50'-0"
	14	Quercus kelloggii	California Black Oak	Native	36" Box	40'-0" x 40'-0"
	66	Quercus lobata	Valley Oak	Native	36" Box	60'-0" x 50'-0"
Total of Trees Proposed	464					

*** NOTE: All proposed Trees and Plants shall be drought tolerant, California native species**

Shrubs & Grasses Species
w/ Low Water Use to be selected from the following list

Botanical Name	Common Name
Arctostaphylos 'Howard Mcminn'	Manzanita
Arctostaphylos 'Pacific Mist'	Manzanita
Artemisia californica	California Sagebrush
Calamagrostis 'Karl Foerster'	Feather Reed Grass
Calycanthus occidentalis	Spice Bush
Carex praegracilis	California Field Sedge
Ceanothus 'Concha'	Concha Ceanothus
Ceanothus griseus horiz.	Carmel Creeper
Chondropetalum tectorum	Small Cape Rush
Dendromecon rigida	Bush Poppy
Eriogonum fasciculatum	California Buckwheat
Eriogonum giganteum	St. Catherine's Lace
Frangula californica	Coffee Berry
Fremontodendron californicum	Flannel Bush
Lupinus albifrons	Silver Bush Lupine
Muhlenbergia 'Pink Flamingo'	Pink Flamingo Muhly
Muhlenbergia rigens	Deer Grass
Myrica californica	Pacific Wax Myrtle
Penstemon eatonii	Firecracker Beardtongue
Ribes viburnifolium	Catalina Currant
Savia clevelandii	Cleveland Sage
Salvia greggii	Autumn Sage

Bioretention Species
to be selected from the following list

Botanical Name	Common Name
Achillea millefolium	California Buckwheat
Baccharis pilularis	Coyote Brush
Carex pasna	California Meadow Sedge
Carex spissa	San Diego Sedge
Chondropetalum tectorum	Small Cape Rush
Juncus Patens	California Gray Rush
Muhlenbergia rigens	Deer Grass
Rosa californica	California Wild Rose

LANDSCAPE PLAN

N

SCALE 1"=60'-0"
0 20 40 60 80 100

*** NOTES (E) = Existing**

9201 El Matador Dr. - APN 756-30-024
Net Lot Size: 54.59 Acre (2,377,940.4 Sq.Ft.)
Total Impervious Area = 126,988 Sq.Ft.

Total Irrigated Landscape Areas	128,759 Sq.Ft (2.9 Acre)
Total Percentage relative to Net Lot Size	5.4%
Undisturbed -Site Areas (Oak Groves & Meadows)	2,076,745 Sq.Ft (47.6 Acre)
Total Percentage relative to Net Lot Size	87.3 %

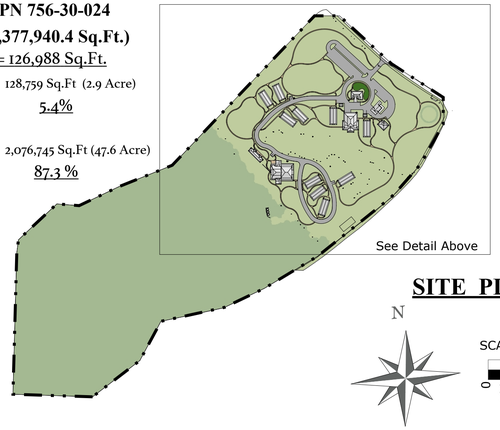

SITE PLAN

N

SCALE 1"=400'-0"
0 100 200 300 400 500

REVISIONS	BY

KAREN AITKEN & ASSOCIATES
LANDSCAPE ARCHITECTS
8262 Rancho Real Gilroy Ca. 95020
Calif. Reg.#2239 (408) 842-0245
karen@kaa.design

LICENSED LANDSCAPE ARCHITECT
KAREN JONES AITKEN
No. 2239
Exp. 8-31-21
STATE OF CALIFORNIA

MEDITATION CENTER
9201 El Matador Dr. - APN 756-30-024

LANDSCAPE PLAN

DATE	04-19-21
SCALE	SEE PLANS
DRAWN	AD
JOB	MEDITATION CENTER

L-1

IRRIGATION LEGEND

Hydrozone Data

Cluster (Valves) — A1* — Water Use And Type

Hydrozone Number (Valve)

Note: *Indicate Medium Water Use Area (Bubblers)

Drip Line: Netafim Techline CV LITE with 18" Emitter spacing and 24" lateral spacing. Provide flush valves at the end of each circuit and air relief valve at the high point of each circuit.

1300 Series Bubblers:
-1 Bubbler per 15 Gallon Tree
-2 Bubbler per 24" Box Tree

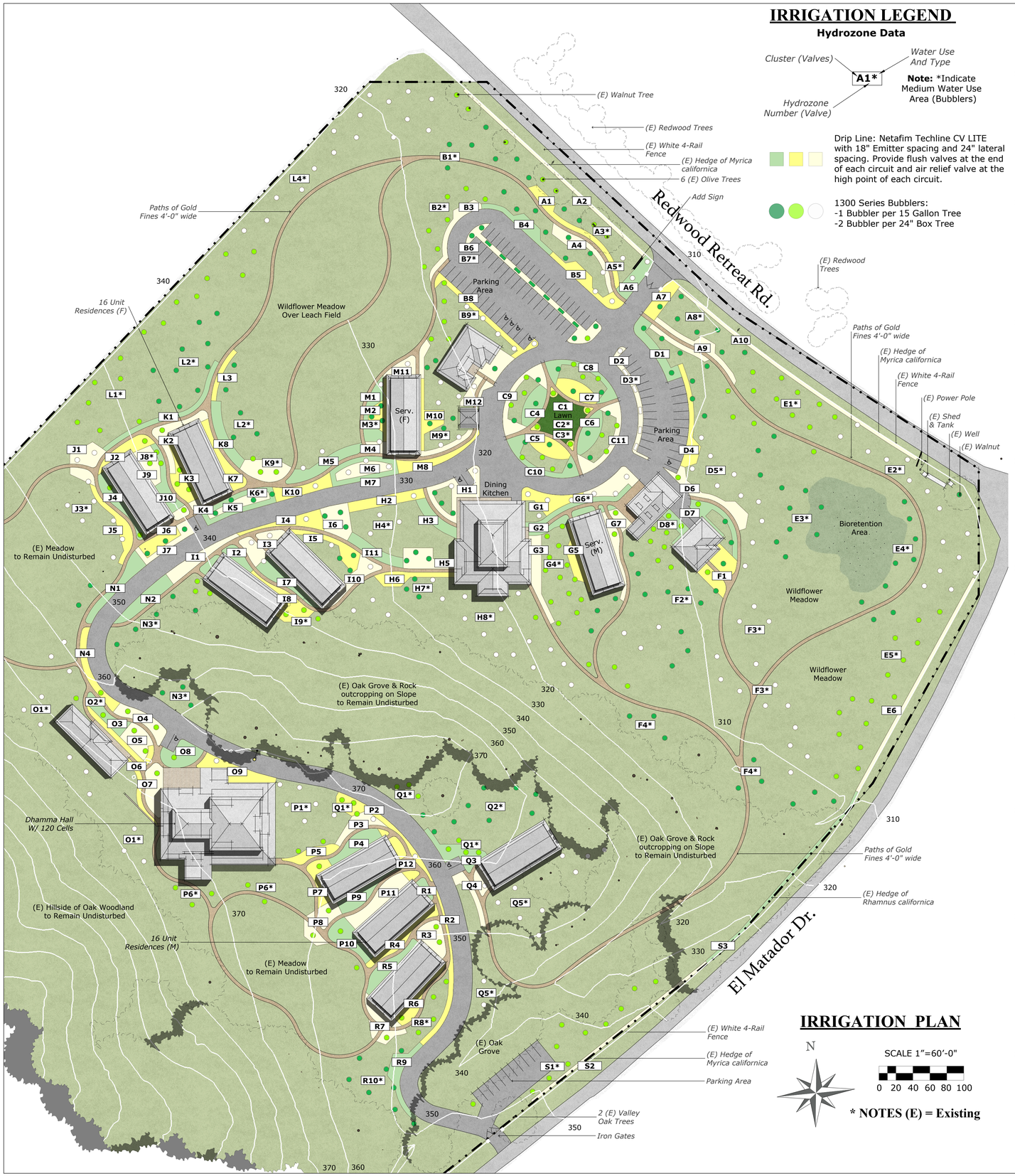

IRRIGATION PLAN

N

SCALE 1"=60'-0"

0 20 40 60 80 100

*** NOTES (E) = Existing**

ETWU CALCULATIONS

Regular Landscape Areas

Hydrozone / Water Use	Irrigation Method	Landscape Area (Sq.Ft.)	ETWU
Cluster -A- Main Entrance			
A1.Low Water Use / Shrubs	Drip	1,200	12,014.2
A2.Low Water Use / Shrubs	Drip	1,150	11,513.6
A3*.Med. Water Use / (E) Trees	Bubblers	196	2,616.4
A4.Low Water Use / Shrubs	Drip	1,000	10,011.9
A5*.Med Water Use / Trees	Bubblers	168	2,242.7
A6.Low Water Use / Shrubs	Drip	1,000	10,011.9
A7.Low Water Use / Shrubs	Drip	1,000	10,011.9
A8*.Med Water Use / Trees	Bubblers	420	5,606.6
A9.Low Water Use / Shrubs	Drip	1,500	15,017.8
A10.Low Water Use / Shrubs	Drip	1,400	14,016
Cluster -B- Left Parking Area			
B1*. Med Water Use / Trees	Bubblers	448	5,980.4
B2*. Med Water Use / Trees	Bubblers	336	4,485.3
B3.Low Water Use / Shrubs	Drip	1,000	10,011.9
B4.Low Water Use / Shrubs	Drip	1,000	10,011.9
B5.Low Water Use / Shrubs	Drip	1,200	12,014.2
B6.Low Water Use / Shrubs	Drip	1,500	15,017.8
B7*.Med Water Use / Trees	Bubblers	308	4,111.5
B8.Low Water Use / Shrubs	Drip	1,000	10,011.9
B9*.Med Water Use / Trees	Bubblers	140	1,868.9
Cluster -C- Turnaround			
C1. High Water Use/ Lawn	Spray	2,000	57,668.3
C2*. Med Water Use / Trees	Bubblers	476	6,354.2
C3*. Med Water Use / Trees	Bubblers	336	4,485.3
C4.Low Water Use / Shrubs	Drip	1,000	10,011.9
C5.Low Water Use / Shrubs	Drip	1,000	10,011.9
C6.Low Water Use / Shrubs	Drip	1,000	10,011.9
C7.Low Water Use / Shrubs	Drip	1,000	10,011.9
C8.Low Water Use / Shrubs	Drip	1,000	10,011.9
C9.Low Water Use / Shrubs	Drip	1,000	10,011.9
C10.Low Water Use / Shrubs	Drip	1,000	10,011.9
C11.Low Water Use / Shrubs	Drip	1,000	10,011.9
Cluster -D- Right Parking Area			
D1.Low Water Use / Shrubs	Drip	1,000	10,011.9
D2.Low Water Use / Shrubs	Drip	1,000	10,011.9
D3*. Med Water Use / Trees	Bubblers	168	2,242.7
D4.Low Water Use / Shrubs	Drip	1,000	10,011.9
D5*. Med Water Use / Trees	Bubblers	280	3,737.8
D6.Low Water Use / Shrubs	Drip	1,200	12,014.2
D7.Low Water Use / Shrubs	Drip	1,300	13,015.4
D8*. Med Water Use / Trees	Bubblers	308	4,111.5
Cluster -E- North East Side (Property Line)			
E1*. Med Water Use / Trees	Bubblers	364	4,859.1
E2*. Med Water Use / Trees	Bubblers	420	5,606.6
E3*. Med Water Use / Trees	Bubblers	380	5,072.7
E4*. Med Water Use / Trees	Bubblers	280	3,737.8
E5*. Med Water Use / Trees	Bubblers	420	5,606.6
E6.Low Water Use / Shrubs	Drip	1,200	12,014.2
Cluster -F- North East Side (Wildflower Meadow)			
F1.Low Water Use / Shrubs	Drip	1,200	12,014.2
F2*. Med Water Use / Trees	Bubblers	380	5,072.7
F3*. Med Water Use / Trees	Bubblers	392	5,232.9
F4*. Med Water Use / Trees	Bubblers	252	3,364.0
Cluster -G- at Serv. M. BLDG			
G1.Low Water Use / Shrubs	Drip	1,000	10,011.9
G2.Low Water Use / Shrubs	Drip	1,500	15,017.8
G3.Low Water Use / Shrubs	Drip	1,000	10,011.9
G4*. Med Water Use / Trees	Bubblers	392	5,232.9
G5.Low Water Use / Shrubs	Drip	1,000	10,011.9
G6*. Med Water Use / Trees	Bubblers	196	2,616.4
G7.Low Water Use / Shrubs	Drip	1,000	10,011.9
Cluster -H- at Dining & Kitchen BLDG			
H1.Low Water Use / Shrubs	Drip	1,200	12,014.2
H2.Low Water Use / Shrubs	Drip	1,000	10,011.9
H3.Low Water Use / Shrubs	Drip	1,000	10,011.9
H4*. Med Water Use / Trees	Bubblers	336	4,485.3
H5.Low Water Use / Shrubs	Drip	1,000	10,011.9
H6.Low Water Use / Shrubs	Drip	1,000	10,011.9
H7*. Med Water Use / Trees	Bubblers	420	5,606.6
H8*. Med Water Use / Trees	Bubblers	420	5,606.6
Cluster -I- at Unit Residence (F)			
I1.Low Water Use / Shrubs	Drip	1,000	10,011.9
I2.Low Water Use / Shrubs	Drip	1,000	10,011.9
I3.Low Water Use / Shrubs	Drip	1,000	10,011.9
I4.Low Water Use / Shrubs	Drip	1,000	10,011.9
I5.Low Water Use / Shrubs	Drip	1,000	10,011.9
I6.Low Water Use / Shrubs	Drip	1,000	10,011.9
I7.Low Water Use / Shrubs	Drip	1,000	10,011.9
I8.Low Water Use / Shrubs	Drip	1,000	10,011.9
I9*.Med. Water Use / Trees	Bubblers	168	2,242.7
I10.Low Water Use / Shrubs	Drip	1,000	10,011.9
I11.Low Water Use / Shrubs	Drip	1,000	10,011.9
Cluster -J- at Unit Residence (F)			
J1.Low Water Use / Shrubs	Drip	1,100	11,013.0
J2.Low Water Use / Shrubs	Drip	1,000	10,011.9
J3*.Med. Water Use / Trees	Bubblers	252	3,364.0
J4.Low Water Use / Shrubs	Drip	1,000	10,011.9
J5.Low Water Use / Shrubs	Drip	1,000	10,011.9
J6.Low Water Use / Shrubs	Drip	1,200	12,014.2
J7.Low Water Use / Shrubs	Drip	1,000	10,011.9
J8*.Med. Water Use / Trees	Bubblers	336	4,485.3
J9.Low Water Use / Shrubs	Drip	1,000	10,011.9
J10.Low Water Use / Shrubs	Drip	1,000	10,011.9

Hydrozone / Water Use	Irrigation Method	Landscape Area (Sq.Ft.)	ETWU
Cluster -K- at Unit Residence (F)			
K1.Low Water Use / Shrubs	Drip	1,100	11,013.0
K2.Low Water Use / Shrubs	Drip	1,000	10,011.9
K3.Low Water Use / Shrubs	Drip	1,000	10,011.9
K4.Low Water Use / Shrubs	Drip	1,100	11,013.0
K5.Low Water Use / Shrubs	Drip	1,000	10,011.9
K6*.Med. Water Use / Trees	Bubblers	196	2,616.4
K7.Low Water Use / Shrubs	Drip	1,000	10,011.9
K8.Low Water Use / Shrubs	Drip	1,000	10,011.9
K9*.Med. Water Use / Trees	Bubblers	84	1,121.3
K10.Low Water Use / Shrubs	Drip	1,000	10,011.9
Cluster -L- North West Side (Property Line)			
L1*.Med. Water Use / Trees	Bubblers	392	5,232.9
L2*.Med. Water Use / Trees	Bubblers	420	5,606.6
L3.Low Water Use / Shrubs	Drip	500	5,005.9
L4*.Med. Water Use / Trees	Bubblers	448	5,980.4
Cluster -M- at Serv. F. BLDG			
M1.Low Water Use / Shrubs	Drip	1,000	10,011.9
M2.Low Water Use / Shrubs	Drip	1,000	10,011.9
M3*.Med. Water Use / Trees	Bubblers	252	3,364.0
M4.Low Water Use / Shrubs	Drip	1,100	11,013.0
M5.Low Water Use / Shrubs	Drip	1,200	12,014.2
M6.Low Water Use / Shrubs	Drip	1,000	10,011.9
M7.Low Water Use / Shrubs	Drip	1,100	11,013.0
M8.Low Water Use / Shrubs	Drip	1,000	10,011.9
M9*.Med. Water Use / Trees	Bubblers	420	5,606.6
M10.Low Water Use / Shrubs	Drip	1,000	10,011.9
M11.Low Water Use / Shrubs	Drip	1,000	10,011.9
M12.Low Water Use / Shrubs	Drip	1,200	12,014.2
Cluster -N- West Side (Wildflower Meadow)			
N1.Low Water Use / Shrubs	Drip	1,100	11,013.0
N2.Low Water Use / Shrubs	Drip	1,100	11,013.0
N3*.Med. Water Use / Trees	Bubblers	280	3,737.8
N4.Low Water Use / Shrubs	Drip	1,000	10,011.9
Cluster -O- at Teachers Residence BLDG			
O1*.Med. Water Use / Trees	Bubblers	336	4,485.3
O2*.Med. Water Use / Trees	Bubblers	252	3,364.0
O3.Low Water Use / Shrubs	Drip	1,000	10,011.9
O4.Low Water Use / Shrubs	Drip	1,000	10,011.9
O5.Low Water Use / Shrubs	Drip	1,000	10,011.9
O6.Low Water Use / Shrubs	Drip	1,200	12,014.2
O7.Low Water Use / Shrubs	Drip	1,100	11,013.0
O8.Low Water Use / Shrubs	Drip	1,000	10,011.9
O9.Low Water Use / Shrubs	Drip	1,100	11,013.0
Cluster -P- at Unit Residence (M)			
P1*.Med. Water Use / Trees	Bubblers	224	2,990.2
P2.Low Water Use / Shrubs	Drip	1,200	12,014.2
P3.Low Water Use / Shrubs	Drip	1,000	10,011.9
P4.Low Water Use / Shrubs	Drip	1,000	10,011.9
P5.Low Water Use / Shrubs	Drip	1,000	10,011.9
P6*.Med. Water Use / Trees	Bubblers	448	6,514.4
P7.Low Water Use / Shrubs	Drip	1,000	10,011.9
P8.Low Water Use / Shrubs	Drip	1,000	10,011.9
P9.Low Water Use / Shrubs	Drip	1,000	10,011.9
P10.Low Water Use / Shrubs	Drip	1,200	12,014.2
P11.Low Water Use / Shrubs	Drip	1,300	13,015.4
P12.Low Water Use / Shrubs	Drip	1,000	10,011.9
Cluster -Q- at Unit Residence (M)			
Q1.Low Water Use / Shrubs	Drip	1,100	11,013.0
Q2*. Med Water Use / Trees	Bubblers	252	3,364.0
Q3. Low Water Use / Shrubs	Drip	1,100	11,013.0
Q4. Low Water Use / Shrubs	Drip	1,000	10,011.9
Q5*. Med Water Use / Trees	Bubblers	336	4,485.3
Cluster -R- at Unit Residence (M)			
R1.Low Water Use / Shrubs	Drip	500	5,005.9
R2.Low Water Use / Shrubs	Drip	1,000	10,011.9
R3.Low Water Use / Shrubs	Drip	1,000	10,011.9
R4.Low Water Use / Shrubs	Drip	1,000	10,011.9
R5.Low Water Use / Shrubs	Drip	1,000	10,011.9
R6.Low Water Use / Shrubs	Drip	1,000	10,011.9
R7.Low Water Use / Shrubs	Drip	1,000	10,011.9
R8*. Med Water Use / Trees	Bubblers	224	2,990.2
R9.Low Water Use / Shrubs	Drip	1,000	10,011.9
R10*. Med Water Use / Trees	Bubblers	224	2,990.2
Cluster -S- South East Side (Property Line)			
S1*. Med Water Use / Trees	Bubblers	280	3,737.8
S2. Low Water Use / Shrubs	Drip	1,100	11,013.0
S3. Low Water Use / Shrubs	Drip	1,000	10,011.9

Notes:

ETWU= (ETO)(.62)(PF/IE)(LA)
ETWU= Estimated Total Water Use Per Year (gallons).
ETO= Reference Evapotranspiration (Gilroy 43.6)
.62 = Conversion Factor
PF = Plant Factor from WUCOLS (Region 2, Water Use: M 0.4, L 0.3 All Turf 0.8).
IE = Irrigation Efficiency (drip spray and bubblers .81, sub surface .81, spray sprinklers .75
LA = Landscape Area (Sq.Ft.)(High, Medium and Low Water Use Areas)

Total ETWU = 1,373,695.90 Gal.

REVISIONS	BY

Karen Aitken & Associates
Landscape Architecture & Design

KAREN AITKEN & ASSOCIATES
LANDSCAPE ARCHITECTS
8262 Rancho Real Gilroy Ca. 95020
Calif. Reg.#2239 (408) 842-0245
karen@kaa.design

MEDITATION CENTER

9201 El Matador Dr. - APN 756-30-024

IRRIGATION PLAN

LICENSED LANDSCAPE ARCHITECT
KAREN JONES AITKEN
No. 2239
Exp. 8-31-21
STATE OF CALIFORNIA

DATE	09-21-20
SCALE	SEE PLANS
DRAWN	AD
JOB	MEDITATION CENTER

L-2

Irrigation schedule / Cluster -A- Main Entrance				
Valve #	Hydrozone/Water Use	Days of the Week	Run Time	Gal. Per Day
A1	Low Water Use / Shurbs	Mon, Wed, Fri	50 min.	77.01 Gal.
A2	Low Water Use / Shurbs	Mon, Wed, Fri	50 min.	72.81 Gal.
A3	Med.Water Use / Trees	Mon, Wed, Fri	20 min.	16.77 Gal.
A4	Low Water Use / Shurbs	Mon, Wed, Fri	45 min.	64.18 Gal.
A5*	Med.Water Use / Trees	Mon, Wed, Fri	20 min.	14.40 Gal.
A6	Low Water Use / Shurbs	Mon, Wed, Fri	45 min.	64.18 Gal.
A7	Low Water Use / Shurbs	Mon, Wed, Fri	45 min.	64.18 Gal.
A8*	Med.Water Use / Trees	Mon, Wed, Fri	40 min.	35.94 Gal.
A9	Low Water Use / Shurbs	Mon, Wed, Fri	50 min.	96.27 Gal.
A10	Low Water Use / Shurbs	Mon, Wed, Fri	50 min.	89.85 Gal.

Irrigation schedule / Cluster -B- Left Parking Area				
Valve #	Hydrozone/Water Use	Days of the Week	Run Time	Gal. Per Day
B1*	Med.Water Use / Trees	Mon, Wed, Fri	40 min.	38.34 Gal.
B2*	Med.Water Use / Trees	Mon, Wed, Fri	30 min.	28.75 Gal.
B3	Low Water Use / Shurbs	Mon, Wed, Fri	45 min.	64.18 Gal.
B4	Low Water Use / Shurbs	Mon, Wed, Fri	45 min.	64.18 Gal.
B5	Low Water Use / Shurbs	Mon, Wed, Fri	50 min.	77.01 Gal.
B6	Low Water Use / Shurbs	Mon, Wed, Fri	50 min.	89.85 Gal.
B7*	Med.Water Use / Trees	Mon, Wed, Fri	30 min.	26.36 Gal.
B8	Low Water Use / Shurbs	Mon, Wed, Fri	45 min.	64.18 Gal.
B9*	Med.Water Use / Trees	Mon, Wed, Fri	20 min.	11.98 Gal.

Irrigation schedule / Cluster -C- Turnaround				
Valve #	Hydrozone/Water Use	Days of the Week	Run Time	Gal. Per Day
C1	High Water Use Lawn	Mon, Wed, Fri	1 Hr 15 min.	369.67 Gal.
C2*	Med.Water Use / Trees	Mon, Wed, Fri	45 min.	40.73 Gal.
C3*	Med.Water Use / Trees	Mon, Wed, Fri	30 min.	28.75 Gal.
C4	Low Water Use / Shurbs	Mon, Wed, Fri	45 min.	64.18 Gal.
C5	Low Water Use / Shurbs	Mon, Wed, Fri	45 min.	64.18 Gal.
C6	Low Water Use / Shurbs	Mon, Wed, Fri	45 min.	64.18 Gal.
C7	Low Water Use / Shurbs	Mon, Wed, Fri	45 min.	64.18 Gal.
C8	Low Water Use / Shurbs	Mon, Wed, Fri	45 min.	64.18 Gal.
C9	Low Water Use / Shurbs	Mon, Wed, Fri	45 min.	64.18 Gal.
C8	Low Water Use / Shurbs	Mon, Wed, Fri	45 min.	64.18 Gal.
C9	Low Water Use / Shurbs	Mon, Wed, Fri	45 min.	64.18 Gal.

Irrigation schedule / Cluster -D- Right Parking Area				
Valve #	Hydrozone/Water Use	Days of the Week	Run Time	Gal. Per Day
D1	Low Water Use / Shurbs	Mon, Wed, Fri	45 min.	64.18 Gal.
D2	Low Water Use / Shurbs	Mon, Wed, Fri	45 min.	64.18 Gal.
D3*	Med.Water Use / Trees	Mon, Wed, Fri	20 min.	14.38 Gal.
D4	Low Water Use / Shurbs	Mon, Wed, Fri	45 min.	64.18 Gal.
D5*	Med.Water Use / Trees	Mon, Wed, Fri	30 min.	23.96 Gal.
D6	Low Water Use / Shurbs	Mon, Wed, Fri	50 min.	77.01 Gal.
D7	Low Water Use / Shurbs	Mon, Wed, Fri	50 min.	83.43 Gal.
D8*	Med.Water Use / Trees	Mon, Wed, Fri	30 min.	26.36 Gal.

Irrigation schedule / Cluster -E- North East Side (Property Line)				
Valve #	Hydrozone/Water Use	Days of the Week	Run Time	Gal. Per Day
E1*	Med.Water Use / Trees	Mon & Fri	50 min.	46.72 Gal.
E2*	Med.Water Use / Trees	Mon & Fri	55 min.	53.91 Gal.
E3*	Med.Water Use / Trees	Mon & Fri	50 min.	48.77 Gal.
E4*	Med.Water Use / Trees	Mon & Fri	40 min.	35.94 Gal.
E5*	Med.Water Use / Trees	Mon & Fri	55 min.	53.91 Gal.
E6	Low Water Use / Shurbs	Mon & Fri	1 Hr 55 min.	115.52 Gal.

Irrigation schedule / Cluster -F- North East Side (Wildflower Meadow)				
Valve #		Days of the Week	Run Time	Gal. Per Day
F1	Low Water Use / Shurbs	Mon & Fri	1 Hr 55 min.	115.52 Gal.
F2*	Med.Water Use / Trees	Mon & Fri	50 min.	48.77 Gal.
F3*	Med.Water Use / Trees	Mon & Fri	50 min.	50.30 Gal.
F4*	Med.Water Use / Trees	Mon & Fri	35 min.	32.35 Gal.

Irrigation schedule / Cluster -G- at Serv. M. BLDG				
Valve #	Hydrozone/Water Use	Days of the Week	Run Time	Gal. Per Day
G1	Low Water Use / Shurbs	Mon, Wed, Fri	45 min.	64.18 Gal.
G2	Low Water Use / Shurbs	Mon, Wed, Fri	50 min.	89.85 Gal.
G3	Low Water Use / Shurbs	Mon, Wed, Fri	45 min.	64.18 Gal.
G4*	Med.Water Use / Trees	Mon, Wed, Fri	35 min.	33.54 Gal.
G5	Low Water Use / Shurbs	Mon, Wed, Fri	45 min.	64.18 Gal.
G6*	Med.Water Use / Trees	Mon, Wed, Fri	20 min.	16.77Gal.
G7	Low Water Use / Shurbs	Mon, Wed, Fri	45 min.	64.18 Gal.

Irrigation schedule / Cluster -H- at Dining & Kitchen BLDG				
Valve #	Hydrozone/Water Use	Days of the Week	Run Time	Gal. Per Day
H1	Low Water Use / Shurbs	Mon, Wed, Fri	50 min.	77.01 Gal.
H2	Low Water Use / Shurbs	Mon, Wed, Fri	45 min.	64.18 Gal.
H3	Low Water Use / Shurbs	Mon, Wed, Fri	45 min.	64.18 Gal.
H4*	Med.Water Use / Trees	Mon, Wed, Fri	30 min.	28.75 Gal.
H5	Low Water Use / Shurbs	Mon, Wed, Fri	45 min.	64.18 Gal.
H6	Low Water Use / Shurbs	Mon, Wed, Fri	45 min.	64.18 Gal.
H7*	Med.Water Use / Trees	Mon, Wed, Fri	45 min.	64.18 Gal.
H8*	Med.Water Use / Trees	Mon, Wed, Fri	40 min.	35.94 Gal.

Irrigation schedule / Cluster -I- at Unit Residence (F)				
Valve #	Hydrozone/Water Use	Days of the Week	Run Time	Gal. Per Day
I1	Low Water Use / Shurbs	Tue, Thu, Sat	45 min.	64.18 Gal.
I2	Low Water Use / Shurbs	Tue, Thu, Sat	45 min.	64.18 Gal.
I3	Low Water Use / Shurbs	Tue, Thu, Sat	45 min.	64.18 Gal.
I4	Low Water Use / Shurbs	Tue, Thu, Sat	45 min.	64.18 Gal.
I5	Low Water Use / Shurbs	Tue, Thu, Sat	45 min.	64.18 Gal.
I6	Low Water Use / Shurbs	Tue, Thu, Sat	45 min.	64.18 Gal.
I7	Low Water Use / Shurbs	Tue, Thu, Sat	45 min.	64.18 Gal.
I8	Low Water Use / Shurbs	Tue, Thu, Sat	45 min.	64.18 Gal.
I9*	Med.Water Use / Trees	Tue, Thu, Sat	20 min.	14.38 Gal.
I10	Low Water Use / Shurbs	Tue, Thu, Sat	45 min.	64.18 Gal.
I11	Low Water Use / Shurbs	Tue, Thu, Sat	45 min.	64.18 Gal.

Irrigation schedule / Cluster -J- at Unit Residence (F)				
Valve #	Hydrozone/Water Use	Days of the Week	Run Time	Gal. Per Day
J1	Low Water Use / Shurbs	Tue, Thu, Sat	50 min.	70.60 Gal.
J2	Low Water Use / Shurbs	Tue, Thu, Sat	45 min.	64.18 Gal.
J3*	Med.Water Use / Trees	Tue, Thu, Sat	20 min.	21.56 Gal.
J4	Low Water Use / Shurbs	Tue, Thu, Sat	45 min.	64.18 Gal.
J5	Low Water Use / Shurbs	Tue, Thu, Sat	45 min.	64.18 Gal.
J6	Low Water Use / Shurbs	Tue, Thu, Sat	50 min.	77.01 Gal.
J7	Low Water Use / Shurbs	Tue, Thu, Sat	45 min.	64.18 Gal.
J8*	Med.Water Use / Trees	Tue, Thu, Sat	30 min.	28.75 Gal.
J9	Low Water Use / Shurbs	Tue, Thu, Sat	45 min.	64.18 Gal.
J10	Low Water Use / Shurbs	Tue, Thu, Sat	45 min.	64.18 Gal.

Irrigation schedule / Cluster -K- at Unit Residence (F)				
Valve #	Hydrozone/Water Use	Days of the Week	Run Time	Gal. Per Day
K1	Low Water Use / Shurbs	Tue, Thu, Sat	50 min.	70.60 Gal.
K2	Low Water Use / Shurbs	Tue, Thu, Sat	45 min.	64.18 Gal.
K3	Low Water Use / Shurbs	Tue, Thu, Sat	20 min.	21.56 Gal.
K4	Low Water Use / Shurbs	Tue, Thu, Sat	50 min.	70.60 Gal.
K5	Low Water Use / Shurbs	Tue, Thu, Sat	45 min.	64.18 Gal.
K6*	Med.Water Use / Trees	Tue, Thu, Sat	20 min.	16.77 Gal.
K7	Low Water Use / Shurbs	Tue, Thu, Sat	45 min.	64.18 Gal.
K8	Low Water Use / Shurbs	Tue, Thu, Sat	45 min.	64.18 Gal.
K9*	Med.Water Use / Trees	Tue, Thu, Sat	10 min.	7.19 Gal.
K10	Low Water Use / Shurbs	Tue, Thu, Sat	45 min.	64.18 Gal.

Irrigation schedule / Cluster -L- North West Side (Property Line)				
Valve #	Hydrozone/Water Use	Days of the Week	Run Time	Gal. Per Day
L1*	Med.Water Use / Trees	Mon & Fri	50 min.	50.32 Gal.
L2*	Med.Water Use / Trees	Mon & Fri	55 min.	53.91 Gal.
L3	Low Water Use / Shurbs	Mon & Fri	30 min.	32.09 Gal.
L4*	Med.Water Use / Trees	Mon & Fri	1 Hr	57.50 Gal.

Irrigation schedule / Cluster -M- at Serv. F. BLDG				
Valve #	Hydrozone/Water Use	Days of the Week	Run Time	Gal. Per Day
M1	Low Water Use / Shurbs	Mon, Wed, Fri	45 min.	64.18 Gal.
M2	Low Water Use / Shurbs	Mon, Wed, Fri	45 min.	64.18 Gal.
M3*	Med.Water Use / Trees	Mon, Wed, Fri	20 min.	21.56 Gal.
M4	Low Water Use / Shurbs	Mon, Wed, Fri	50 min.	70.60 Gal.
M5	Low Water Use / Shurbs	Mon, Wed, Fri	50 min.	77.01 Gal.
M6	Low Water Use / Shurbs	Mon, Wed, Fri	45 min.	64.18 Gal.
M7	Low Water Use / Shurbs	Mon, Wed, Fri	50 min.	70.60 Gal.
M8	Low Water Use / Shurbs	Mon, Wed, Fri	45 min.	64.18 Gal.
M9*	Med.Water Use / Trees	Mon, Wed, Fri	40 min.	35.94 Gal.
M10	Low Water Use / Shurbs	Mon, Wed, Fri	45 min.	64.18 Gal.
M11	Low Water Use / Shurbs	Mon, Wed, Fri	45 min.	64.18 Gal.
M12	Low Water Use / Shurbs	Mon, Wed, Fri	50 min.	77.01 Gal.

Irrigation schedule / Cluster -N- West Side (Wildflower Meadow)				
Valve #	Hydrozone/Water Use	Days of the Week	Run Time	Gal. Per Day
N1	Med.Water Use / Trees	Mon & Fri	1 Hr 45 min	105.89 Gal.
N2	Med.Water Use / Trees	Mon & Fri	1 Hr 45 min	105.89 Gal.
N3*	Med.Water Use / Trees	Mon & Fri	35 min.	35.94 Gal.
N4	Low Water Use / Shurbs	Mon & Fri	1 Hr 40 min.	96.27 Gal.

Irrigation schedule / Cluster -O- at Teachers Residence BLDG				
Valve #	Hydrozone/Water Use	Days of the Week	Run Time	Gal. Per Day
O1*	Med.Water Use / Trees	Tue, Thu, Sat	30 min.	28.75 Gal.
O2*	Med.Water Use / Trees	Tue, Thu, Sat	20 min.	21.56 Gal.
O3	Low Water Use / Shurbs	Tue, Thu, Sat	45 min.	64.18 Gal.
O4	Low Water Use / Shurbs	Tue, Thu, Sat	45 min.	64.18 Gal.
O5	Low Water Use / Shurbs	Tue, Thu, Sat	45 min.	64.18 Gal.
O6	Low Water Use / Shurbs	Tue, Thu, Sat	50 min.	77.01 Gal.
O7	Low Water Use / Shurbs	Tue, Thu, Sat	50 min.	70.60 Gal.
O8	Low Water Use / Shurbs	Tue, Thu, Sat	45 min.	64.18 Gal.
O9	Low Water Use / Shurbs	Tue, Thu, Sat	50 min.	70.60 Gal.

Irrigation schedule / Cluster -P- at Unit Residence (M)				
Valve #	Hydrozone/Water Use	Days of the Week	Run Time	Gal. Per Day
P1*	Med.Water Use / Trees	Tue, Thu, Sat	20 min.	19.17 Gal.
P2	Low Water Use / Shurbs	Tue, Thu, Sat	50 min.	77.01 Gal.
P3	Low Water Use / Shurbs	Tue, Thu, Sat	45 min.	64.18 Gal.
P4	Low Water Use / Shurbs	Tue, Thu, Sat	45 min.	64.18 Gal.
P5	Low Water Use / Shurbs	Tue, Thu, Sat	45 min.	64.18 Gal.
P6*	Med.Water Use / Trees	Tue, Thu, Sat	40 min.	41.76 Gal.
P7	Low Water Use / Shurbs	Tue, Thu, Sat	45 min.	64.18 Gal.
P8	Low Water Use / Shurbs	Tue, Thu, Sat	45 min.	64.18 Gal.
P9	Low Water Use / Shurbs	Tue, Thu, Sat	45 min.	64.18 Gal.
P10	Low Water Use / Shurbs	Tue, Thu, Sat	50 min.	77.01 Gal.
P11	Low Water Use / Shurbs	Tue, Thu, Sat	50 min.	83.43 Gal.
P12	Low Water Use / Shurbs	Tue, Thu, Sat	45 min.	64.18 Gal.

Irrigation schedule / Cluster -Q- at Unit Residence (M)				
Valve #	Hydrozone/Water Use	Days of the Week	Run Time	Gal. Per Day
Q1	Low Water Use / Shurbs	Tue, Thu, Sat	50 min.	70.60 Gal.
Q2*	Med.Water Use / Trees	Tue, Thu, Sat	20 min.	21.56 Gal.
Q3	Low Water Use / Shurbs	Tue, Thu, Sat	50 min.	70.60 Gal.
Q4	Low Water Use / Shurbs	Tue, Thu, Sat	45 min.	64.18 Gal.
Q5*	Med.Water Use / Trees	Tue, Thu, Sat	30 min.	28.75 Gal.

Irrigation schedule / Cluster -R- at Unit Residence (M)				
Valve #	Hydrozone/Water Use	Days of the Week	Run Time	Gal. Per Day
R1	Low Water Use / Shurbs	Tue, Thu, Sat	50 min.	32.41 Gal.
R2	Low Water Use / Shurbs	Tue, Thu, Sat	45 min.	64.18 Gal.
R3	Low Water Use / Shurbs	Tue, Thu, Sat	45 min.	64.18 Gal.
R4	Low Water Use / Shurbs	Tue, Thu, Sat	45 min.	64.18 Gal.
R5	Low Water Use / Shurbs	Tue, Thu, Sat	45 min.	64.18 Gal.
R6	Low Water Use / Shurbs	Tue, Thu, Sat	45 min.	64.18 Gal.
R7	Low Water Use / Shurbs	Tue, Thu, Sat	45 min.	64.18 Gal.
R8*	Med.Water Use / Trees	Tue, Thu, Sat	20 min.	19.17 Gal.
R9	Low Water Use / Shurbs	Tue, Thu, Sat	45 min.	64.18 Gal.
R10*	Med.Water Use / Trees	Tue, Thu, Sat	20 min.	19.17 Gal.

Irrigation schedule / Cluster -S- Southen East Side (Property Line)				
Valve #	Hydrozone/Water Use	Days of the Week	Run Time	Gal. Per Day
S1*	Med.Water Use / Trees	Mon & Fri	35 min	35.94 Gal.
S2	Low Water Use / Shurbs	Mon & Fri	1 Hr 45 min	105.89 Gal.
S3	Low Water Use / Shurbs	Mon & Fri	1 Hr 40 min.	96.27 Gal.

Notes:

Start & End Times between 8:00p.m. & 10:00 a.m.

Use Rain Sensor & Automatically Adjusts for the time of year

Estimated Total Water Use Per Day (Gallons)		
Cluster	Days of the Week	Gal. Per Day
A	Mon, Wed, Fri	595.59
B	Mon, Wed, Fri	464.83
C	Mon, Wed, Fri	952.59
D	Mon, Wed, Fri	417.68
G	Mon, Wed, Fri	396.88
H	Mon, Wed, Fri	462.6
M	Mon, Wed, Fri	737.8
Total Gal. Per Day		4,027.97 Gal.

Estimated Total Water Use Per Day (Gallons)		
Cluster	Days of the Week	Gal. Per Day
I	Tue, Thu, Sat	656.18
J	Tue, Thu, Sat	583
K	Tue, Thu, Sat	507.62
O	Tue, Thu, Sat	525.24
P	Tue, Thu, Sat	728.47
Q	Tue, Thu, Sat	225.69
R	Tue, Thu, Sat	520.01
Total Gal. Per Day		3,746.21 Gal.

Estimated Total Water Use Per Day (Gallons)		
Cluster	Days of the Week	Gal. Per Day
E	Mon & Fri	354.77
F	Mon & Fri	246.94
L	Mon & Fri	193.82
N	Mon & Fri	343.99
S	Mon & Fri	238.1
Total Gal. Per Day		1,377.62 Gal.

REVISIONS	BY

KAREN AITKEN & ASSOCIATES
LANDSCAPE ARCHITECTS
8262 Rancho Real Gilroy Ca. 95020
Calif. Reg.#2239 (408) 842-0245
karen@kaa.design

MEDITATION CENTER

9201 El Matador Dr. - APN 756-30-024

IRRIGATION SCHEDULE

LICENSED LANDSCAPE ARCHITECT
KAREN JONES AITKEN
No. 2239
Exp. 8-31-21
STATE OF CALIFORNIA

DATE	09-21-20
SCALE	SEE PLANS
DRAWN	AD
JOB	MEDITATION CENTER

L-3

Calculation Summary											
Label	**CalcType**	**Units**	**Avg**	**Max**	**Min**	**Avg/Min**	**Max/Min**	**Description**	**PtSpcLr**	**PtSpcTb**	**Meter Type**
Site Lighting	Illuminance	Fc	0.20	5.2	0.0	N.A.	N.A.	Readings taken at grade	10	10	Horizontal
Within Parking Lot	Illuminance	Fc	2.08	5.1	0.3	6.93	17.00	Readings taken at grade			

Luminaire Schedule			All quotes/orders generated from this layout must be forwarded to the Local Rep Agency				
Symbol	**Qty**	**Tag**	**Label**	**Arrangement**	**LLF**	**Description**	**BUG Rating**
	3	A	ALED3T78Y x 2	BACK-BACK	1.000	TYPE III	B1-U0-G2
	5	B3	ALED3T50Y	SINGLE	1.000	TYPE III	B1-U0-G2
	30	B2	ALED2T50Y	SINGLE	1.000	TYPE II	B1-U0-G2

Expanded Luminaire Location Summary						
LumNo	**Tag**	**X**	**Y**	**MTG HT**	**Orient**	**Tilt**
1	A	816.377	1160.316	22	48.724	0
1	A	813.739	1157.31	22	228.724	0
2	A	883.277	1099.52	22	49.608	0
2	A	880.685	1096.474	22	229.608	0
3	A	950.326	1037.88	22	50.477	0
3	A	947.78	1034.794	22	230.477	0
4	B3	780.63	1190.268	16	142.181	0
5	B3	1043.397	1057.84	16	142.203	0
6	B2	1028.861	991.453	16	228.904	0
7	B2	1086.502	937.857	16	221.906	0
8	B2	1133.603	866.687	16	190.09	0
9	B2	1106.027	785.532	16	132.676	0
10	B2	1001.35	790.627	16	53.059	0
11	B3	938.96	828.116	16	90.387	0
12	B2	799.871	882.321	16	89.128	0
13	B2	585.627	868.358	16	100.83	0
14	B2	444.788	785.877	16	128.42	0
15	B2	394.616	648.509	16	231.147	0
16	B2	443.948	595.723	16	51.3	0
17	B2	544.686	572.892	16	247.727	0
18	B2	626.084	510.209	16	172.31	0
19	B2	711.735	490.22	16	35.911	0
20	B2	588.813	408.909	16	358.217	0
21	B2	642.048	298.392	16	197.456	0
22	B2	767.035	205.011	16	119.626	0
23	B2	781.716	299.333	16	9.672	0
24	B2	791.131	408.413	16	204.433	0
25	B2	354.702	722.499	16	327.466	0
26	B2	527.946	874.893	16	299.066	0
27	B2	686.93	907.06	16	268.936	0
28	B2	837.209	928.87	16	355.229	0
29	B2	882.075	971.637	16	126.202	0
30	B2	774.319	1107.503	16	48.731	0
31	B2	849.319	1031.503	16	48.731	0
32	B2	991.414	951.414	16	45	0
33	B2	1049.927	893.401	16	51.777	0
34	B3	984.242	882.411	16	319.763	0
35	B3	880.698	872.661	16	228.205	0
36	B2	695.586	222.586	16	225	0
37	B2	660.539	549.054	16	256.675	0
38	B2	1076.462	831.635	16	316.975	0
Total Quantity: 41						

Luminaire Tag Summary	
Tag	**Qty**
A	6
B2	30
B3	5

20 ft poles mounted on 2ft concrete base by others
15ft poles mounted on 1ft concrete base by others



NOTES:
* The light loss factor (LLF) is a product of many variables, only lamp lumen depreciation (LLD) has been applied to the calculated results unless otherwise noted. The LLD is the result (quotient) of mean lumens / initial lumens per lamp manufacturers' specifications.

* Illumination values shown (in footcandles) are the predicted results for planes of calculation either horizontal, vertical or inclined as designated in the calculation summary. Meter orientation is normal to the plane of calculation.

* The calculated results of this lighting simulation represent an anticipated prediction of system performance. Actual measured results may vary from the anticipated performance and are subject to means and methods which are beyond the control of RAB Lighting Inc.

* Mounting height determination is job site specific, our lighting simulations assume a mounting height (insertion point of the luminaire symbol) to be taken at the top of the symbol for ceiling mounted luminaires and at the bottom of the symbol for all other luminaire mounting configurations.

* It is the Owner's responsibility to confirm the suitability of the existing or proposed poles and bases to support the proposed fixtures, based on the weight and EPA of the proposed fixtures and the owner's site soil conditions and wind zone. It is recommended that a professional engineer licensed to practice in the state the site is located be engaged to assist in this determination.

* The landscape material shown hereon is conceptual, and is not intended to be an accurate representation of any particular plant, shrub, bush, or tree, as these materials are living objects, and subject to constant change. The conceptual objects shown are for illustrative purposes only. The actual illumination values measured in the field will vary.

* Photometric model elements such as buildings, rooms, plants, furnishings or any architectural details which impact the dispersion of light must be detailed by the customer documents for inclusion in the RAB lighting design model. RAB is not responsible for any inaccuracies caused by incomplete information on the part of the customer, and reserves the right to use best judgement when translating customer requests into photometric studies.

* RAB Lighting Inc. luminaire and product designs are protected under U.S. and International intellectual property laws. Patents issued or pending apply.

The Lighting Analysis, est.layout, Energy Analysis and/or Visual Simulation ("Lighting Design") provided by RAB Lighting Inc. ("RAB") represents an anticipated prediction of lighting system performance based upon design parameters and information supplied by others. These design parameters and information provided by others have not been verified by RAB and may vary from actual conditions. RAB recommends that actual measurements be taken under as-built conditions. RAB recommends that design parameters and other information be field-verified to reduce variation.

RAB neither warranties, either implied or stated with regard to actual measured light levels or energy consumption provided as a result of this analysis. RAB disclaims any warranties, either expressed or implied, that this analysis represents the appropriateness, completeness or suitability of the Lighting Design intent as compliant with any applicable regulatory code requirements with the exception of those specifically stated on drawings created and submitted by RAB. The Lighting design is issued, in whole or in part, as advisory documents for informational purposes and is not intended for construction nor as being part of a project's construction documentation package.

Scale: as noted
PROJECT # 173864
Date:4/29/2021
CASE # 630226
Filename: Brian Elmatador Drive 630226A.AGI
Drawn By: dvento

Job Name:
Brian Elmatador Drive
Gilroy, CA

Lighting Layout
Version A

Prepared For:
ElectroRep
2015 Bridgeway #201
Sausalito, CA 94965
Tel: 415-332-4100

Filename: Z:\Job Files\Electrorep\Electrorep 113935\Brian Elmatador Drive\Working Files\AGI\Brian Elmatador Drive 630226A.AGI

RAB®
170 Ludlow Avenue, Northvale, NJ 07647
888 722-1000 • rablighting.com

Scale: 1 inch= 60 Ft.



RAB®
170 Ludlow Avenue, Northvale, NJ 07647
888 722-1000 • rablighting.com

Prepared For:
ElectroRep
2015 Bridgeway #201
Sausalito, CA 94965
Tel: 415-332-4100

Job Name:
Brian Elmatador Drive
Gilroy, CA

Lighting Layout
Version A

Scale: as noted	PROJECT # 173864
Date:4/29/2021	CASE # 630226
Filename: Brian Elmatador Drive 630226A.AGI	
Drawn By: dvento	

Filename: Z:\Job Files\Electrorep\Electrorep 113935\Brian Elmatador Drive\Working Files\AGI\Brian Elmatador Drive 630226A.AGI

The Lighting Analysis, ezLayout, Energy Analysis and/or Visual Simulation ("Lighting Design") provided by RAB Lighting Inc. ("RAB") represents an anticipated prediction of lighting system performance based upon design parameters and information supplied by others. These design parameters and information provided by others have not been field verified by RAB and therefore actual measured results may vary from the actual field conditions. RAB recommends that design parameters and other information be field verified to reduce variation.

RAB neither warranties, either implied or stated with regard to actual measured light levels or energy consumption levels as compared to those illustrated by the Lighting Design. RAB neither warranties, either implied or stated, nor represents the appropriateness, completeness or suitability of the Lighting Design intent as compliant with any applicable regulatory code requirements with the exception of those specifically stated on drawings created and submitted by RAB. The Lighting design is issued, in whole or in part, as advisory documents for informational purposes and is not intended for construction nor as being part of a project's construction documentation package.

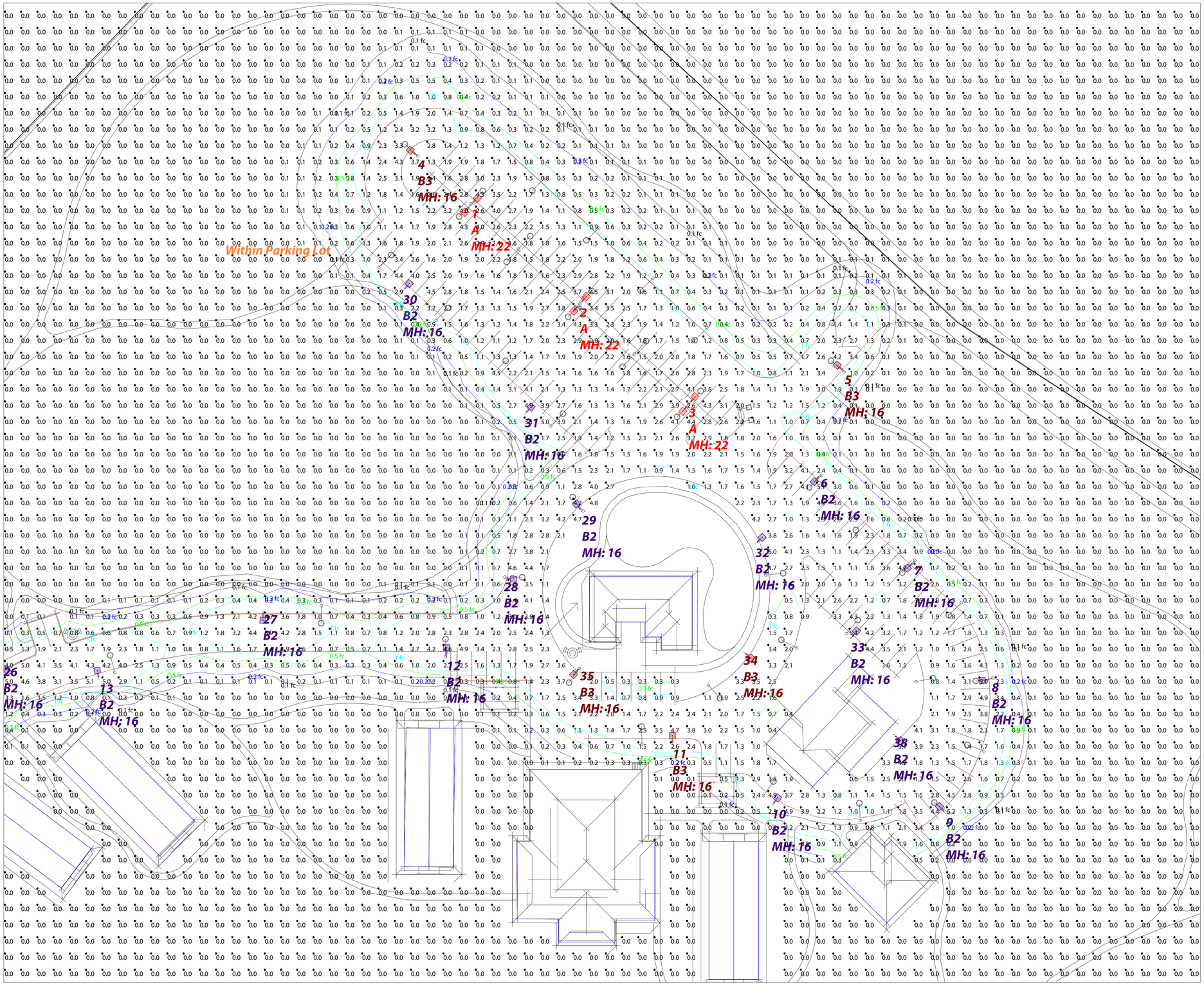

Scale: 1 inch= 30 Ft.

The Lighting Analysis, ext.layout, Energy Analysis and/or Visual Simulation ("Lighting Design") provided by RAB Lighting Inc. ("RAB") represents an anticipated prediction of lighting system performance based upon design parameters and information supplied by others. These design parameters and information provided by others have not been field verified by RAB and therefore actual measured results may vary from the actual field conditions. RAB recommends that design parameters and other information be field verified to reduce variation.

RAB neither warranties, either implied or stated with regard to actual measured light levels or energy consumption levels as compared to those illustrated by the Lighting Design. RAB neither warranties, either implied or stated, nor represents the appropriateness, completeness or suitability of the Lighting Design intent as compliant with any applicable regulatory code requirements with the exception of those specifically stated on drawings created and submitted by RAB. The Lighting design is issued, in whole or in part, as advisory documents for informational purposes and is not intended for construction nor as being part of a project's construction documentation package.

Scale: as noted

Date:4/29/2021

Filename: Brian Elmatador Drive 630226A.AGI

Drawn By: dvento

PROJECT # 173864

CASE # 630226

Job Name:
Brian Elmatador Drive
Gilroy, CA

Lighting Layout
Version A

Prepared For:
ElectroRep
2015 Bridgeway #201
Sausalito, CA 94965
Tel: 415-332-4100

Filename: Z:\Job Files\Electrorep\Electrorep 113935\Brian Elmatador Drive\Working Files\AGI\Brian Elmatador Drive 630226A.AGI

RAB®
170 Ludlow Avenue, Northvale, NJ 07647
888 722-1000 • rablighting.com

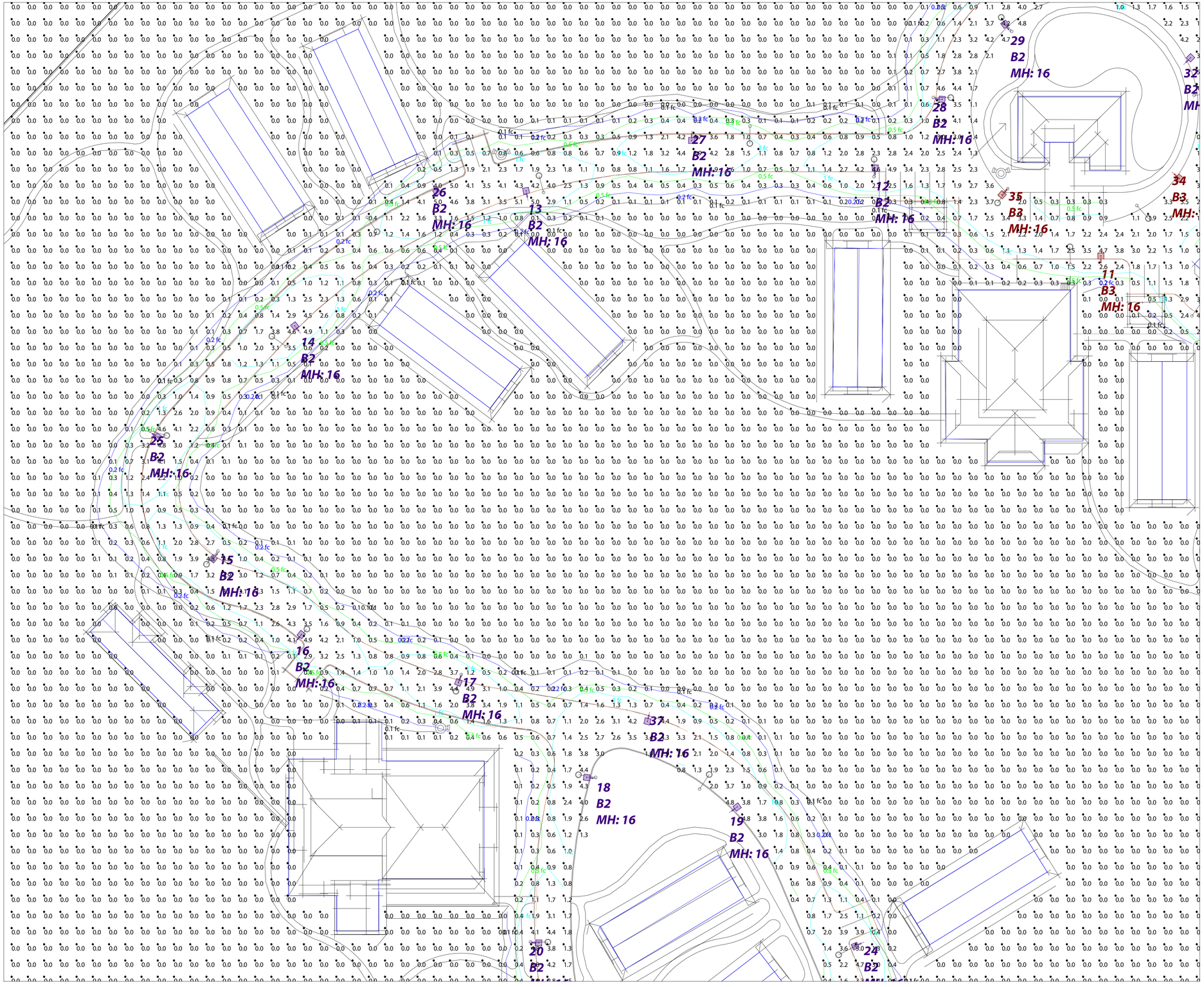

Scale: 1 inch= 30 Ft.

The Lighting Analysis and/or Visual Simulation ("Lighting Design") provided by RAB Lighting Inc. ("RAB") represents an anticipated prediction of lighting system performance based upon design parameters and information supplied by others. These design parameters and information provided by others have not been verified by RAB and may not represent the actual as-built conditions. Actual performance may vary from the Lighting Design. RAB recommends that design parameters and other information be field-verified to reduce variation.

RAB neither warranties, either implied or stated with regard to actual measured light levels or energy consumption of lighting systems designed, quoted or installed from this Lighting Design. RAB neither warranties, either implied or stated, that the Lighting Design represents the appropriateness, completeness or suitability of the Lighting Design intent as compliant with any applicable regulatory code requirements with the exception of those specifically stated on drawings created and submitted by RAB. The Lighting design is issued, in whole or in part, as advisory documents for informational purposes and is not intended for construction use as being part of a project's construction documentation package.

Scale: as noted	PROJECT # 173864
Date:4/29/2021	CASE # 630226
Filename: Brian Elmatador Drive 630226A.AGI	
Drawn By: dvento	

Job Name:
Brian Elmatador Drive
Gilroy, CA

Lighting Layout
Version A

Prepared For:
ElectroRep
2015 Bridgeway #201
Sausalito, CA 94965
Tel: 415-332-4100

Filename: Z:\Job Files\Electrorep\Electrorep 113935\Brian Elmatador Drive\Working Files\AGI\Brian Elmatador Drive 630226A.AGI

RAB®
170 Ludlow Avenue, Northvale, NJ 07647
888 722-1000 • rablighting.com

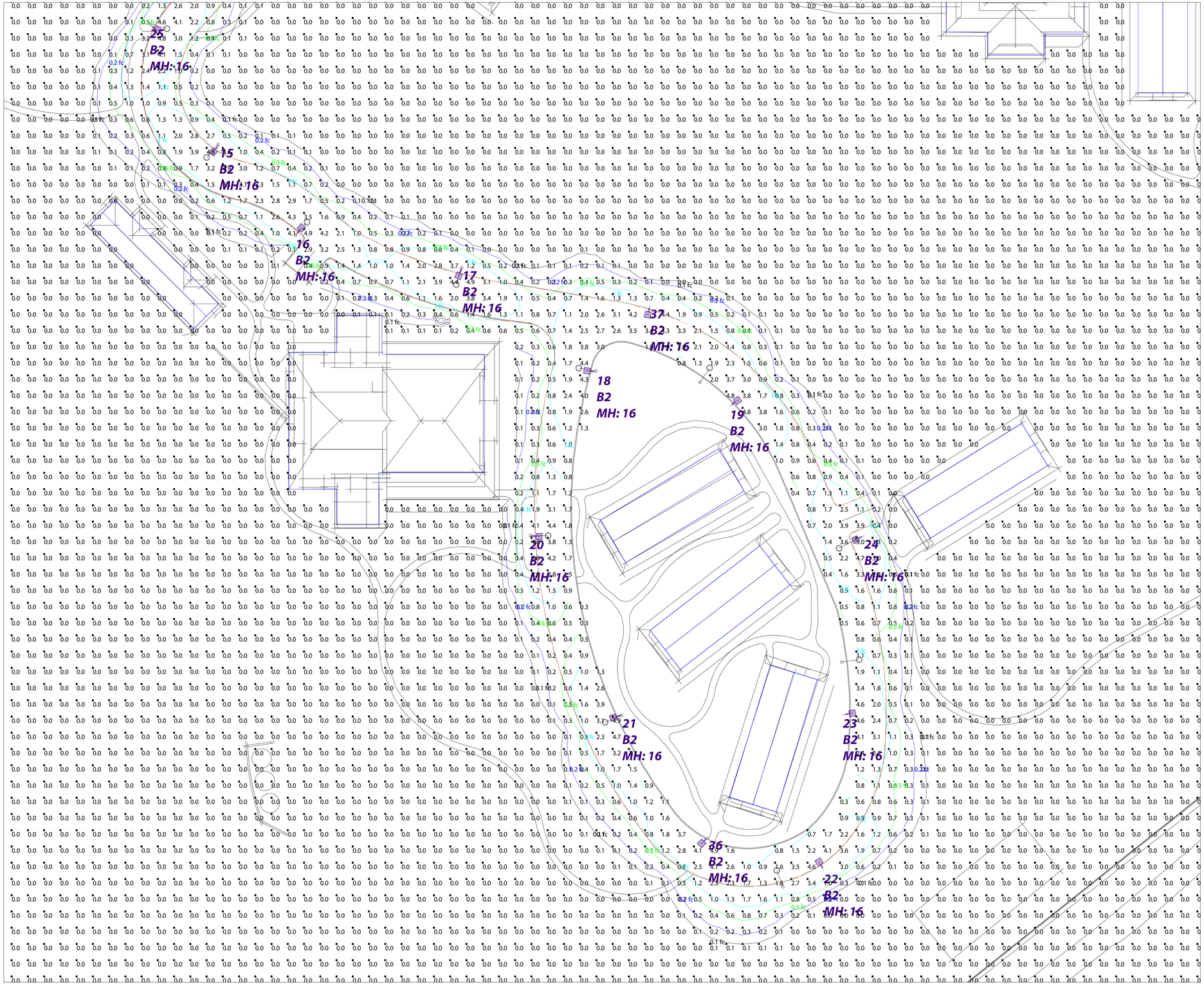

Scale: 1 inch= 30 Ft.

The Lighting Analysis, cd.layout, Energy Analysis and/or Visual Simulation ("Lighting Design") provided by RAB Lighting Inc. ("RAB") represents an anticipated prediction of lighting system performance based upon design parameters and information supplied by others. These design parameters and information provided by others have not been field verified by RAB and therefore actual measured results may vary from the actual field conditions. RAB recommends that design parameters and other information be field verified to reduce variation.

RAB neither warranties, either implied or stated with regard to actual measured light levels or energy consumption levels as compared to those illustrated by the Lighting Design. RAB neither warranties, either implied or stated, nor represents the appropriateness, completeness or suitability of the Lighting Design intent as compliant with any applicable regulatory code requirements with the exception of those specifically stated on drawings created and submitted by RAB. The Lighting design is issued, in whole or in part, as advisory documents for informational purposes and is not intended for construction nor as being part of a project's construction documentation package.

Scale: as noted

PROJECT # 173864

Date:4/29/2021

CASE # 630226

Filename: Brian Elmatador Drive 630226A.AGI

Drawn By: dvento

Job Name:
Brian Elmatador Drive
Gilroy, CA

Lighting Layout
Version A

Prepared For:
ElectroRep
2015 Bridgeway #201
Sausalito, CA 94965
Tel: 415-332-4100

Filename: Z:\Job Files\Electrorep\Electrorep 113935\Brian Elmatador Drive\Working Files\AGI\Brian Elmatador Drive 630226A.AGI

RAB®
170 Ludlow Avenue, Northvale, NJ 07647
888 722-1000 • rablighting.com