ASA SUBMITTAL SET

STANFORD UNIVERSITY
LASUEN/ESCONDIDO CIRCULATION IMPROVEMENTS

PROJECT # 5440

LASUEN MALL AND ESCONDIDO MALL — Stanford , California — Quad #03

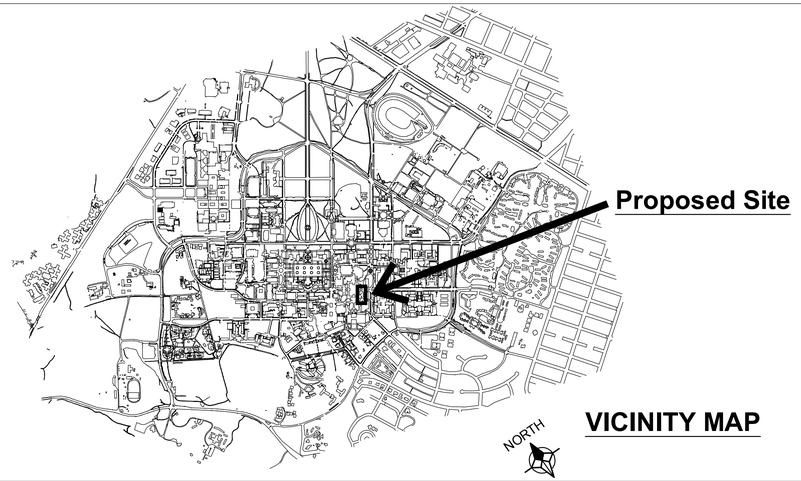

VICINITY MAP

DRAWING INDEX

SITE DATA INFORMATION

GENERAL

APN:	142-07-005,-082,-085,-086,-095
PARCEL SIZE:	87.84 AC
DEVELOPMENT DISTRICT:	CAMPUS CENTER
LAND USE DESIGNATION:	ACADEMIC CAMPUS
SITE AREA:	1.68 AC
DEMOLITION AREA:	1.43 AC

PERCENTAGE OF SITE AREA:

BUILDING:	0%
PARKING/DRIVEWAYS:	0%
SIDEWALKS/STREETS:	59%
OUTSIDE STORAGE:	0%
LANDSCAPING:	41%
UNDEVELOPED:	0%
ESTIMATED CUT AND FILL:	
CUT:	2,400 CUBIC YARDS
FILL:	1,000 CUBIC YARDS

PROJECT DESCRIPTION

MODIFICATIONS TO TWO EXISTING BICYCLE CIRCLES TO IMPROVE BICYCLE AND PEDESTRIAN ACCESS AND EXPERIENCE. UPGRADE OF A SECONDARY FIRE ROUTE SOUTHWEST OF MEYER GREEN TO PRIMARY FIRE ROUTE STANDARDS & CREATION OF A FIRE TURN AROUND.

PROJECT MANAGER

KELLY ROHLFS
340 BONAIR SIDING ROAD
STANFORD, CA 94305
(650) 868-2315
KRohlfs@stanford.edu

BKF ENGINEERS / SURVEYORS / PLANNERS
1730 N. FIRST STREET
SUITE 600
SAN JOSE, CA 95112
408-467-9100
408-467-9199 (FAX)

STANFORD UNIVERSITY
LASUEN/ESCONDIDO CIRCULATION IMPROVEMENTS
TITLE SHEET
STANFORD — SANTA CLARA COUNTY — CALIFORNIA

No.	Revisions

Date: 2/21/2020
Scale: 1"=30'
Design: MW
Drawn: MW
Approved: DP
Job No: 201904-39

Drawing Number:
PL0.0
OF

GUP INFORMATION MAP

NORTH

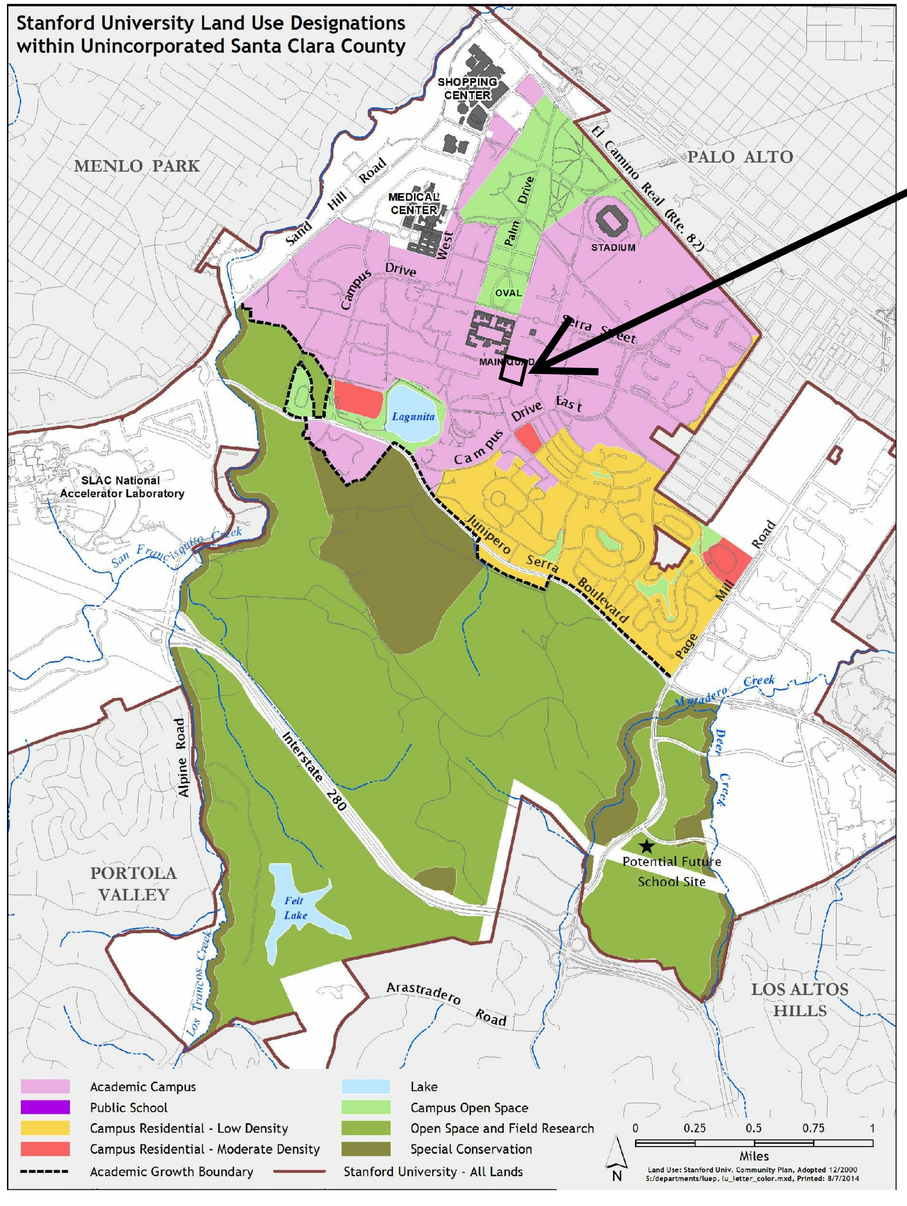

PROPOSED SITE

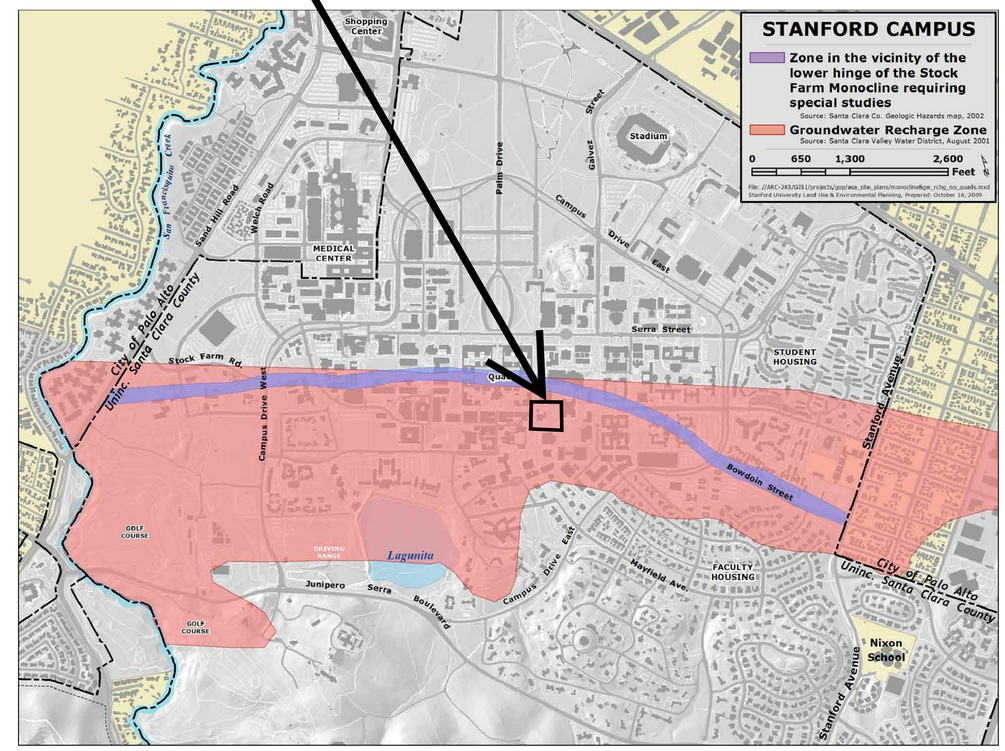

1730 N. FIRST STREET
SUITE 600
SAN JOSE, CA 95112
408-467-9100
408-467-9199 (FAX)

BKF ENGINEERS / SURVEYORS / PLANNERS

STANFORD UNIVERSITY
LASUEN/ESCONDIDO CIRCULATION IMPROVEMENTS
GUP INFORMATION MAP
STANFORD — SANTA CLARA COUNTY — CALIFORNIA

No.	Revisions

Date: 2/21/2020
Scale: –
Design: MW
Drawn: MW
Approved: DP
Job No: 20150439

Drawing Number:
PL1.1
OF

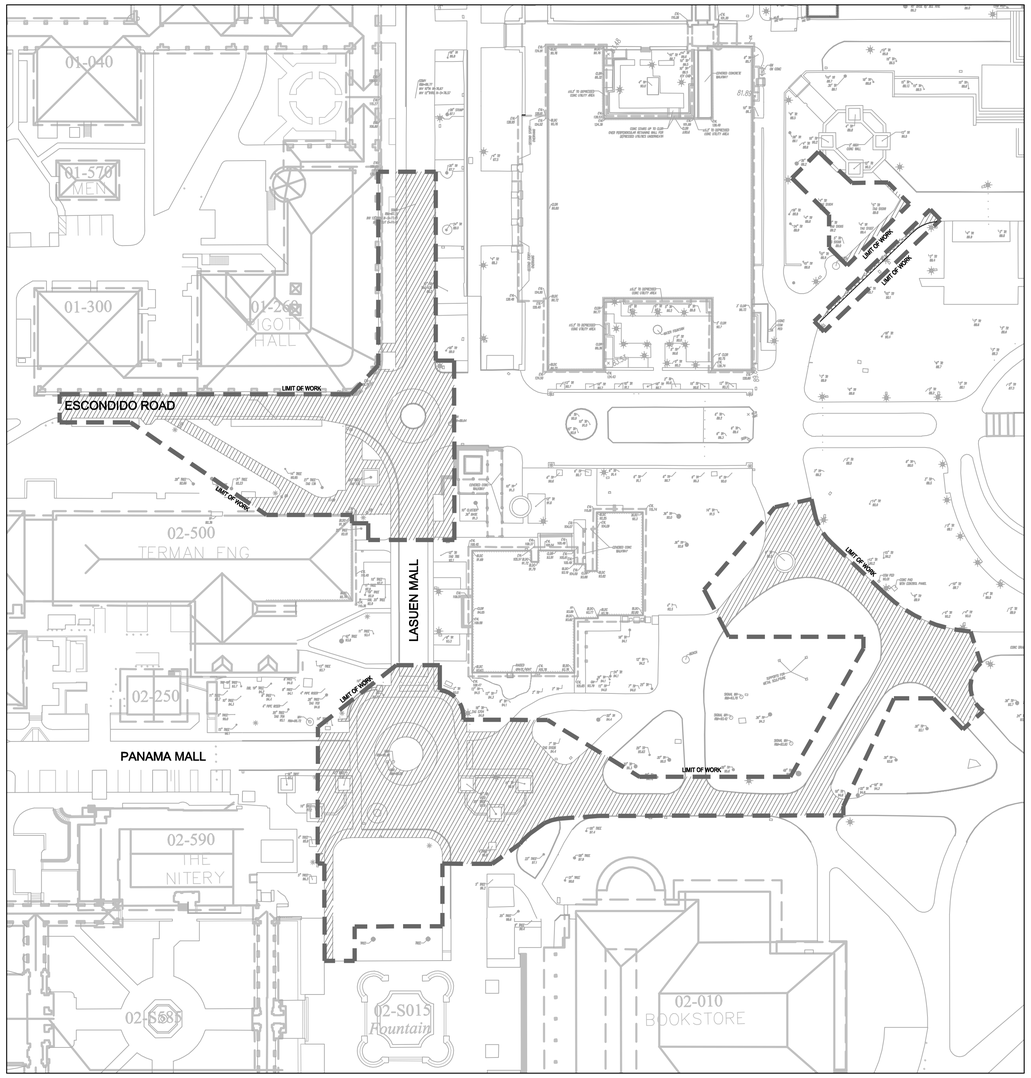

EXISTING CONDITIONS

EXISTING CONDITIONS LEGEND

	IMPERVIOUS CONDITIONS	46,092 SF	1.06 ACRES
	PERVIOUS CONDITIONS	27,042 SF	0.62 ACRES

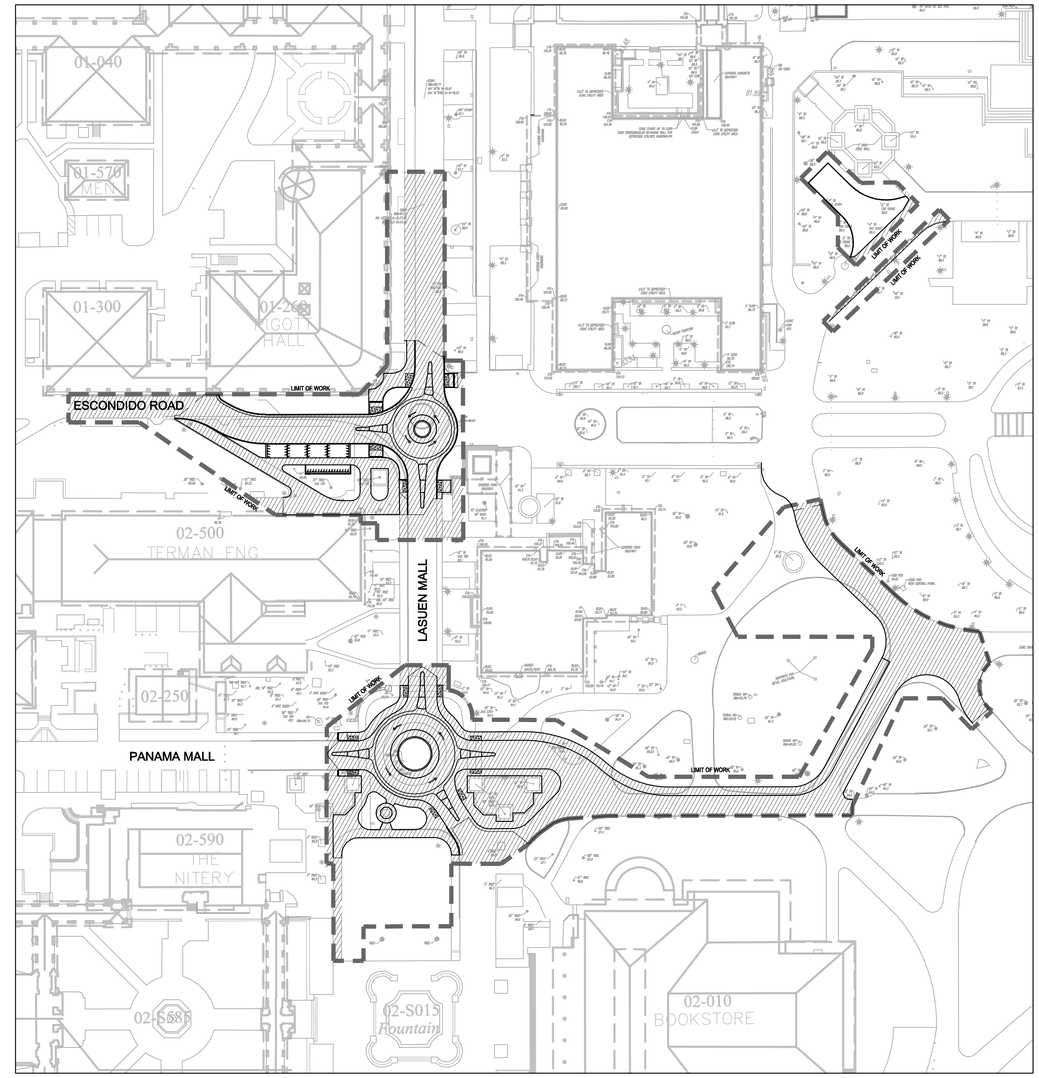

PROPOSED CONDITIONS

PROPOSED CONDITIONS LEGEND

	IMPERVIOUS CONDITIONS	43,225 SF	0.99 ACRES
	PERVIOUS CONDITIONS	29,909 SF	0.69 ACRES

GRAPHIC SCALE

50 0 25 50 100 200

(IN FEET)
1 inch = 50 ft.

BKF
ENGINEERS / SURVEYORS / PLANNERS
1730 N. FIRST STREET
SUITE 600
SAN JOSE, CA 95112
408-467-9100
408-467-9199 (FAX)

STANFORD UNIVERSITY
LASUEN/ESCONDIDO CIRCULATION IMPROVEMENTS
IMPERVIOUS AREAS EXHIBIT
STANFORD SANTA CLARA COUNTY CALIFORNIA

No.	Revisions

Date: 2/21/2020
Scale: 1"=50'
Design: MW
Drawn: MW
Approved: DP
Job No: 20190439

Drawing Number:
PL1.2
OF

DRAWING NAME: K:\2019\190439_SDC-Stanford\DWG\PLOTS-MW\PL1.2.DWG
PLOT DATE: 02-19-20
PLOT TIME: 9:46

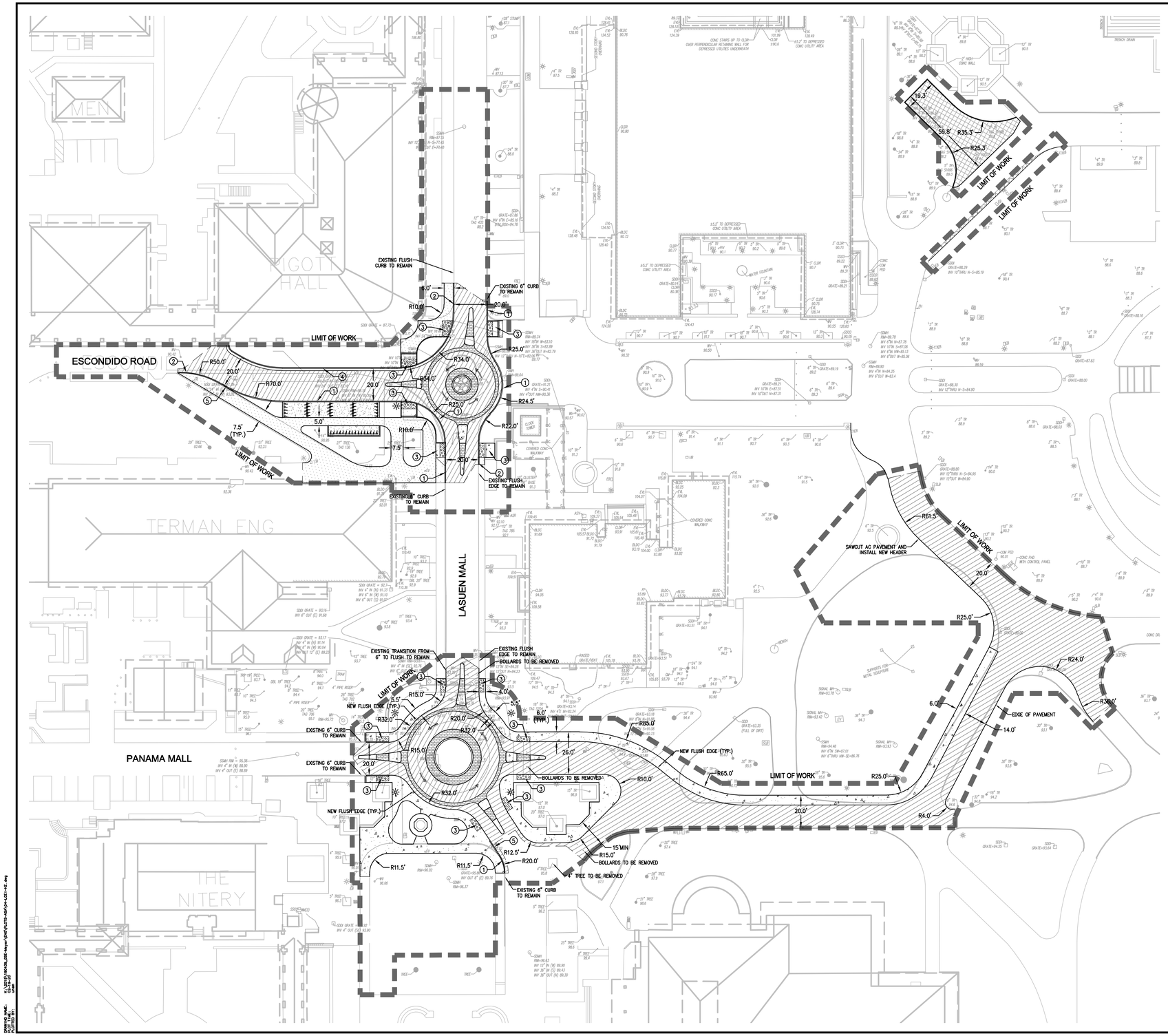

LEGEND

- VEHICULAR ASPHALT CONCRETE PAVING (3.5" AC / 13" CL II AB)
- VEHICULAR RATED GRID PAVING
- PEDESTRIAN AC PAVING (SEE STANFORD STD DET. CS-286) (2" AC / 4" CL II AB)
- PEDESTRIAN CONCRETE PAVING (SEE STANFORD STD DET. CS-284) (6" CLASS A CONCRETE/6" CLASS II AB FOR VEHICLE LOADING)
- DECOMPOSED GRANITE PAVING (3"DG/4"CL II AB)
- COBBLES
- FLUSH DECORATIVE PAVING (SEE LANDSCAPING)
- SAWCUT
- EDGE OF PAVEMENT

KEY NOTES

1. 6" CONCRETE CURB (SEE STANFORD STD DET CS-289/C-5)
2. FLUSH CONCRETE CURB (SEE DETAIL 1/C-5)
3. ACCESSIBLE RAMP (SEE STANFORD STD DET CS-292/C-5)
4. CONCRETE CURB AND GUTTER (SEE STANFORD STD DET CS-291/C-5)
5. TRANSITION FROM 6" TO FLUSH CURB
6. TRANSITION FROM 6" TO FLUSH

NOTE

1. SEE LANDSCAPE DRAWING FOR EXISTING TREES TO REMAIN, EXISTING TREES TO BE REMOVED/RELOCATED AND PROPOSED TREE LOCATIONS.

GRAPHIC SCALE

30 0 15 30 60 120

(IN FEET)
1 inch = 30 ft.

1730 N. FIRST STREET
SUITE 600
SAN JOSE, CA 95112
408-467-9100
408-467-9199 (FAX)

BKF
ENGINEERS / SURVEYORS / PLANNERS

STANFORD UNIVERSITY
LASUEN/ESCONDIDO CIRCULATION IMPROVEMENTS
ASA SITE PLAN

STANFORD — SANTA CLARA COUNTY — CALIFORNIA

No.	Revisions

Date: 2/21/2020
Scale: 1"=30'
Design: MW
Drawn: MW
Approved: DP
Job No: 20190439

Drawing Number:

C-1

OF

DRAWING NAME: K:\2019\190439_SRC-Hayes\DWG\PLOTS-MW\SH-LCI-1C.dwg
PLOT SCALE: 1:30
PLOT TIME: 03:15:42

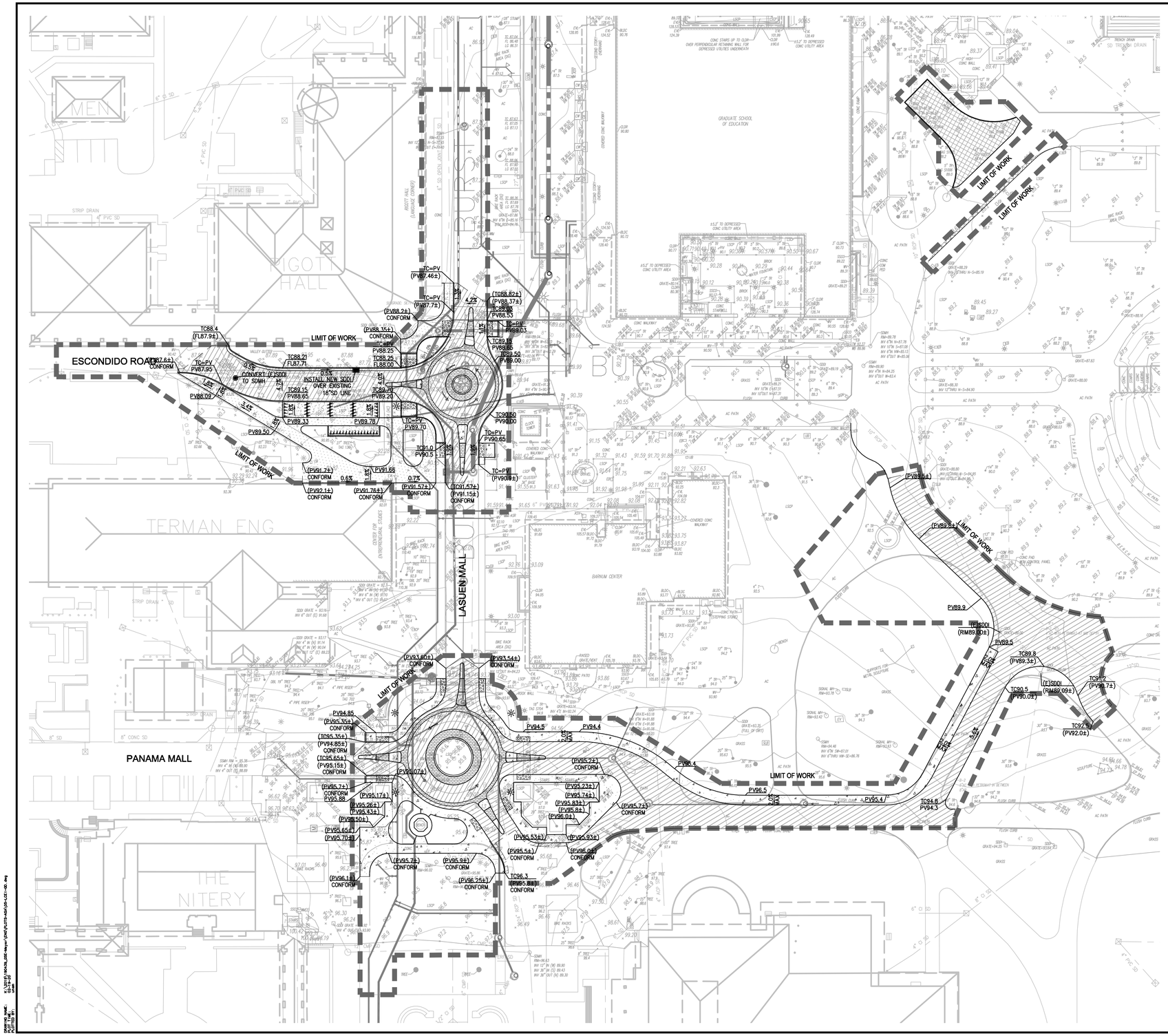

LEGEND

70.50	PROPOSED SPOT GRADE
(70.50±)	EXISTING SPOT GRADE
1.8%	DIRECTION OF FLOW (HARDSCAPE)
1.8%	DIRECTION OF FLOW (LANDSCAPE)
	LIMIT OF WORK
FL	FLOW LINE
PV	PAVEMENT ELEVATION
TC	TOP OF CURB
SDDI	STORM DRAIN INLET (STANFORD STD DET CS-263) 0.6' BETWEEN CURB & RIM PER STANFORD ST DET CS-264
SDMH	STORM DRAIN MANHOLE (STANFORD STD DET CS-201)

NOTES

1. SURFACE STRUCTURES, INCLUDING BUT NOT LIMITED TO, MANHOLES, WATER VALVE BOXES, CLEAN OUTS, ETC. SHALL BE BROUGHT TO FINISH GRADE AFTER PAVING IS COMPLETED.
2. CONTRACTOR SHALL VERIFY ALL ELEVATIONS AND LOCATIONS OF EXISTING PIPES AND UTILITIES BEFORE EXCAVATION WORK OR MAKING ANY UTILITY CONNECTIONS.

STORMWATER TREATMENT

NEW/REPLACED IMPERVIOUS AREA TO BE TREATED VIA IN-LIEU CREDITS BY THE EAST CAMPUS STORM WATER CAPTURE FACILITY (COUNTY FILE NUMBER: 11044-17C3) (SEPARATE PROJECT) .

EARTHWORK SUMMARY

FILL:	1,000 CY
CUT:	2,400 CY
TOTAL:	3,400 CY

GRAPHIC SCALE

30 0 15 30 60 120

(IN FEET)
1 inch = 30 ft.

1730 N. FIRST STREET
SUITE 600
SAN JOSE, CA 95112
408-467-9100
408-467-9199 (FAX)

BKF
ENGINEERS / SURVEYORS / PLANNERS

STANFORD UNIVERSITY
LASUEN/ESCONDIDO CIRCULATION IMPROVEMENTS
ASA GRADING PLAN

STANFORD — SANTA CLARA COUNTY — CALIFORNIA

No.	Revisions

Date: 2/21/2020
Scale: 1"=30'
Design: MW
Drawn: MW
Approved: DP
Job No: 20190439

Drawing Number:
C-2
OF

DRAWING NAME: K:\20190439_BSE-Hwy-1\DWG\CITS-ASA\20-CZ1-00.dwg
PLOT DATE: 03-11-20
PLOT TIME: 8:47

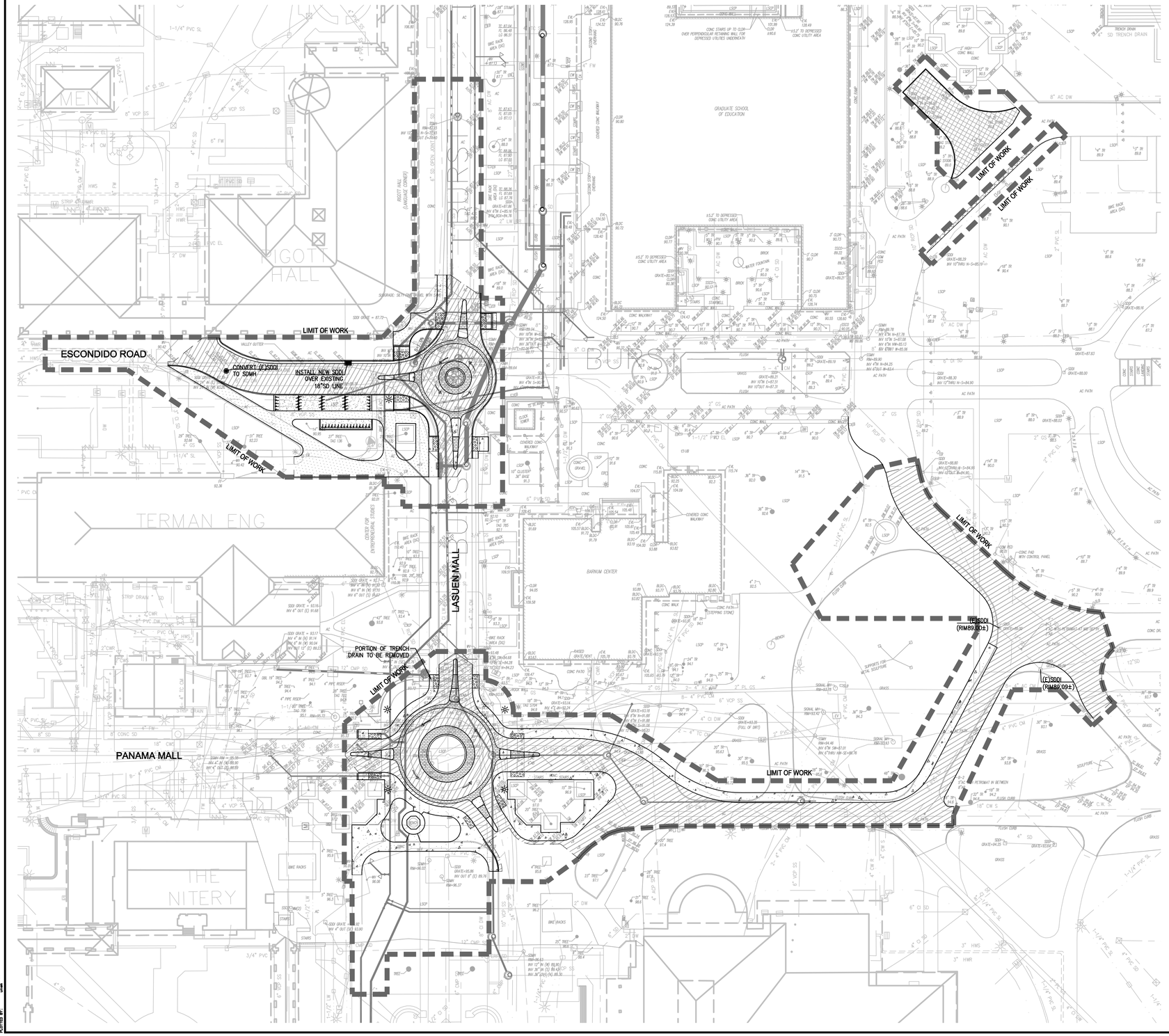

LEGEND

- LIMIT OF WORK
- SDDI — STORM DRAIN INLET (STANFORD STD DET CS-263) 0.6' BETWEEN CURB & RIM PER STANFORD ST DET CS-264
- SDMH — STORM DRAIN MANHOLE (STANFORD STD DET CS-201)

NOTES

1. SURFACE STRUCTURES, INCLUDING BUT NOT LIMITED TO, MANHOLES, WATER VALVE BOXES, CLEAN OUTS, ETC. SHALL BE BROUGHT TO FINISH GRADE AFTER PAVING IS COMPLETED.
2. CONTRACTOR SHALL VERIFY ALL ELEVATIONS AND LOCATIONS OF EXISTING PIPES AND UTILITIES BEFORE EXCAVATION WORK OR MAKING ANY UTILITY CONNECTIONS.

GRAPHIC SCALE

30 0 15 30 60 120

(IN FEET)
1 inch = 30 ft.

1730 N. FIRST STREET
SUITE 600
SAN JOSE, CA 95112
408-467-9100
408-467-9199 (FAX)

BKF
ENGINEERS / SURVEYORS / PLANNERS

STANFORD UNIVERSITY
LASUEN/ESCONDIDO CIRCULATION IMPROVEMENTS
ASA UTILITY PLAN

STANFORD — SANTA CLARA COUNTY — CALIFORNIA

No.	Revisions

Date: 2/21/2020
Scale: 1"=30'
Design: MW
Drawn: MW
Approved: DP
Job No: 20190439

Drawing Number:

C-3

OF

DRAWING NAME: E:\2019\19439_SUE-Harvard\DWG\PLOTS-ASA\SR_CE1-rlf.dwg
PLOT DATE: 02-25-20
PLOTTED BY: Dave Pierce

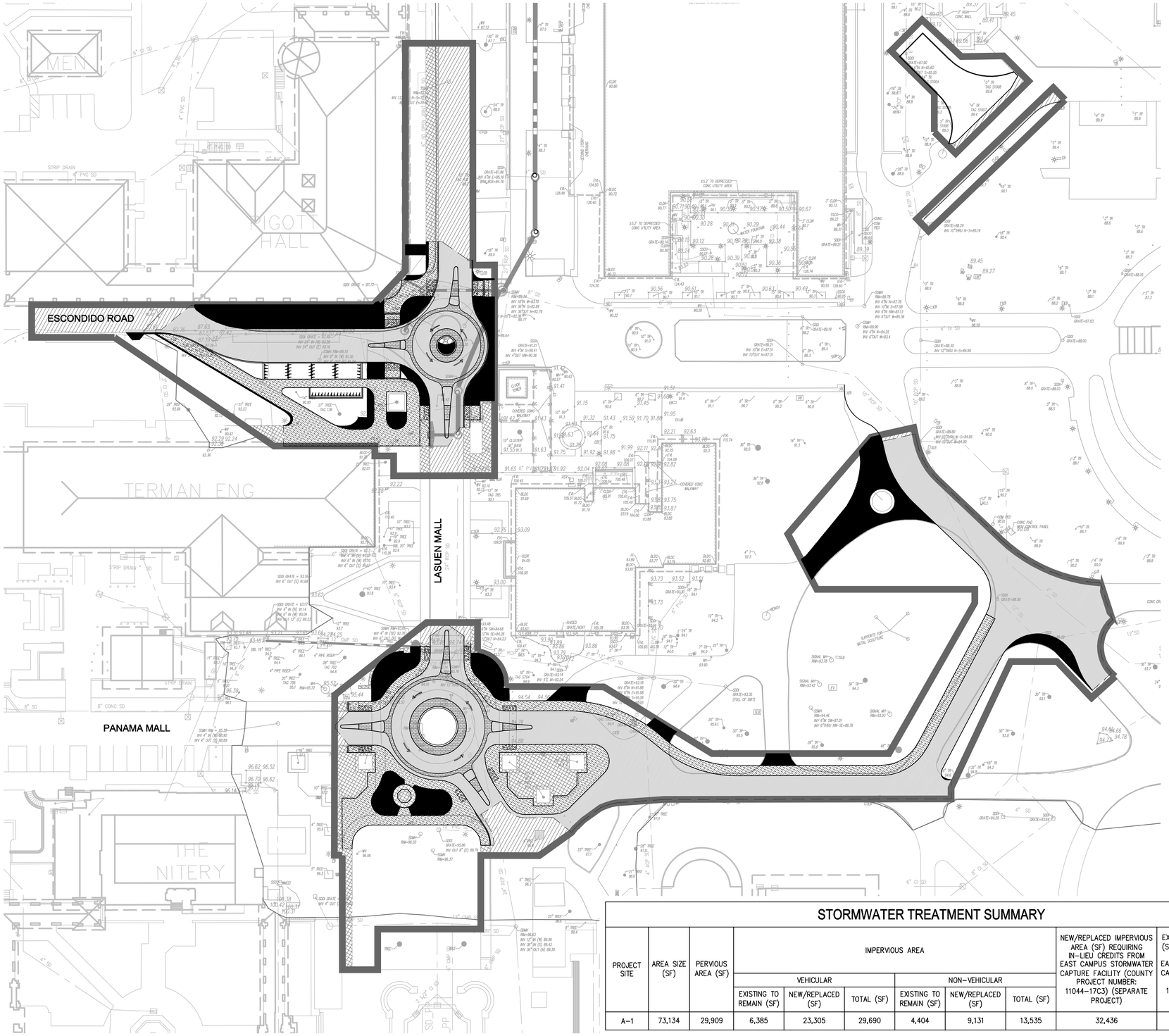

LEGEND

- NEW/REPLACED VEHICULAR IMPERVIOUS AREA
- NEW/REPLACED NON-VEHICULAR IMPERVIOUS AREA
- EXISTING VEHICULAR IMPERVIOUS AREA TO REMAIN
- EXISTING NON-VEHICULAR IMPERVIOUS AREA TO REMAIN
- EDGE OF TRIBUTARY AREA

STORMWATER TREATMENT SUMMARY

PROJECT SITE	AREA SIZE (SF)	PERVIOUS AREA (SF)	IMPERVIOUS AREA						NEW/REPLACED IMPERVIOUS AREA (SF) REQUIRING IN-LIEU CREDITS FROM EAST CAMPUS STORMWATER CAPTURE FACILITY (COUNTY PROJECT NUMBER: 11044-17C3) (SEPARATE PROJECT)	EXISTING IMPERVIOUS AREA (SF) TO REMAIN REQUIRING IN-LIEU CREDITS FROM EAST CAMPUS STORMWATER CAPTURE FACILITY (COUNTY PROJECT NUMBER: 11044-17C3) (SEPARATE PROJECT)
			VEHICULAR			NON-VEHICULAR				
			EXISTING TO REMAIN (SF)	NEW/REPLACED (SF)	TOTAL (SF)	EXISTING TO REMAIN (SF)	NEW/REPLACED (SF)	TOTAL (SF)		
A-1	73,134	29,909	6,385	23,305	29,690	4,404	9,131	13,535	32,436	10,789

GRAPHIC SCALE

30 0 15 30 60 120

(IN FEET)
1 inch = 30 ft.

1730 N. FIRST STREET
SUITE 600
SAN JOSE, CA 95112
408-467-9100
408-467-9199 (FAX)

BKF
ENGINEERS / SURVEYORS / PLANNERS

STANFORD UNIVERSITY
LASUEN/ESCONDIDO CIRCULATION IMPROVEMENTS
ASA STORMWATER TREATMENT PLAN

STANFORD SANTA CLARA COUNTY CALIFORNIA

No.	Revisions

Date: 2/21/2020
Scale: 1"=30'
Design: MW
Drawn: MW
Approved: DP
Job No: 20190439

Drawing Number:
C-4
OF

DRAWING NAME: S:\2019\190439_SRC-Hayes\DWG\PLOTS-MW\01-C4-1-ON.dwg
PLOT DATE: 02/21/20
PLOTTED BY: Mark Wilson

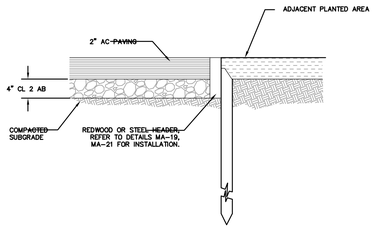

NOTE:

1. FOR SIDEWALK REPAIRS – AREA TO BE REPLACED SHALL BE SAWCUT PRIOR TO REMOVAL.
2. SUBGRADE AND AGGREGATE BASE SHALL BE COMPACTED TO 95%.
3. ASPHALT CONCRETE SHALL BE TYPE ½" MEDIUM
4. AGGREGATE BASE SHALL BE CLASS 2.
5. REDWOOD HEADERS ARE STANDARD ON BOTH SIDES OF THE SIDEWALK, UNLESS ONE SIDE IS AGAINST THE CONCRETE CURB.
6. MATCH WIDTH OF EXISTING SIDEWALK (MINIMUM 4'.)
7. TYPICAL SIDEWALK CROSS-SLOPE IS 2% TOWARDS THE STREET.

STANFORD UNIVERSITY FACILITY OPERATIONS				DWG.
Drawing Title: ASPHALT SIDEWALK				CS-286
Scale: NTS	Check: STEVE BUI	Rev. By: O.G	Rev. Date: 01/05/17	

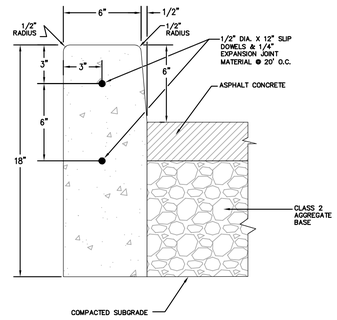

CONCRETE CURB (6")

NOTE:
1. ALL EXPOSED CONCRETE EDGES (HORIZONTAL AND VERTICAL) SHALL BE 1/2" RADIUS

STANFORD UNIVERSITY FACILITY OPERATIONS				DWG.
Drawing Title: CONCRETE CURB (6")				CS-289
Scale: NTS	Check: Tom Z.	Rev. By: O.G.	Rev. Date: 05/17/11	

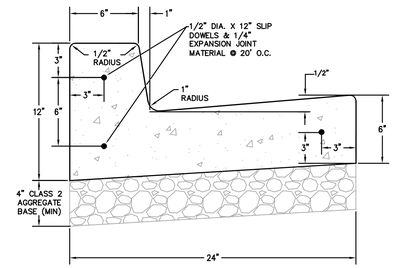

CONCRETE CURB AND GUTTER

NOTE:
1. ALL EXPOSED CONCRETE EDGES (HORIZONTAL AND VERTICAL) SHALL BE 1/2" RADIUS

STANFORD UNIVERSITY FACILITY OPERATIONS				DWG.
Drawing Title: CONCRETE CURB AND GUTTER				CS-291
Scale: NTS	Check: Tom Z.	Rev. By: O.G.	Rev. Date: 05/17/08	

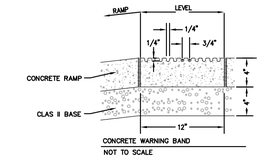

NOTES:
1. TRUNCATED DOME PAVERS SHALL BE TEK-WAY DOME TILES, COLOR "STANFORD BLACK", 24" X 36" STANDARD, 2.35" O.C. DOME SPACING, IN LINE PATTERN;STRONG-GO INDUSTRIES, TUCSON, AZ WWW.STRONGGO.COM
2. FOR NEW INSTALLATIONS, "WET SET" AND "THIN SET" METHODS ARE VIABLE, THOUGH WET-SETTING IS PREFERRED. CONTRACTOR TO REFER TO MANUFACTURER SPECIFICATIONS AND ADHERE TO RECOMMENDATIONS UNLESS OTHERWISE APPROVED.
3. DETECTABLE WARNING SURFACES SHALL CONTRAST VISUALLY WITH ADJACENT PATHWAY PAVING SURFACE

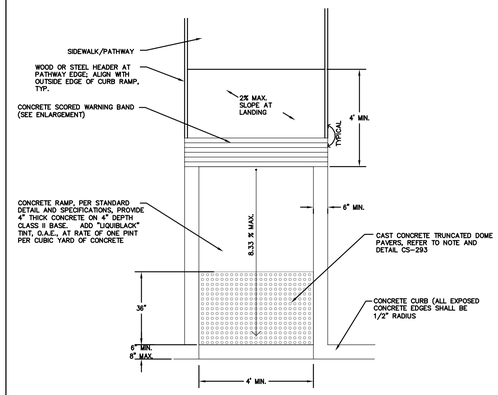

SHEET 1 OF 3

STANFORD UNIVERSITY FACILITY OPERATIONS				DWG.
Drawing Title: STRAIGHT ADA RAMP WITH DETECTABLE WARNING PAVER				CS-292
Scale: NTS	Check: Drew B.	Rev. By: D.B.	Rev. Date: 02/04/15	

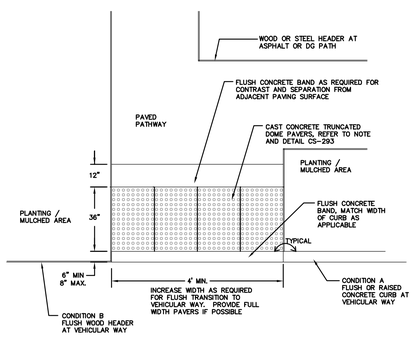

NOTES:
1. TRUNCATED DOME PAVERS SHALL BE TEK-WAY DOME TILES, COLOR "STANFORD BLACK", 24" X 36" STANDARD, 2.35" O.C. DOME SPACING, IN LINE PATTERN; STRONG-GO INDUSTRIES, TUCSON, AZ WWW.STRONGGO.COM
2. FOR NEW INSTALLATIONS, "WET SET" AND "THIN SET" METHODS ARE VIABLE, THOUGH WET-SETTING IS PREFERRED. CONTRACTOR TO REFER TO MANUFACTURER SPECIFICATIONS AND ADHERE TO RECOMMENDATIONS UNLESS OTHERWISE APPROVED.
3. DETECTABLE WARNING SURFACES SHALL CONTRAST VISUALLY WITH ADJACENT PATHWAY PAVING SURFACE

SHEET 3 OF 3

STANFORD UNIVERSITY FACILITY OPERATIONS				DWG.
Drawing Title: FLUSH CONDITION WITH DETECTABLE WARNING PAVER				CS-292
Scale: NTS	Check: D. Brown	Rev. By: OG	Rev. Date: 02/09/17	

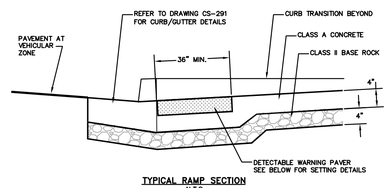

TYPICAL RAMP SECTION
N.T.S.

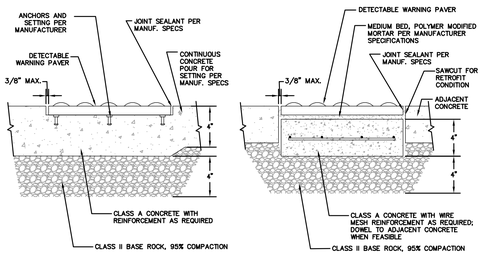

WET SET SECTION
N.T.S.

RETROFIT / THIN SET SECTION
N.T.S.

NOTES:
1. TRUNCATED DOME PAVERS SHALL BE TEK-WAY DOME TILES, COLOR "STANFORD BLACK", 24" X 36" STANDARD, 2.35" O.C. DOME SPACING, FROM STRONG-GO INDUSTRIES, 3296 E. HEMISPHERE LOOP, TUCSON, AZ 85706; WWW.STRONGGO.COM; (866) 438-3216
2. FOR NEW INSTALLATIONS, "WET SET" AND "THIN SET" METHODS ARE VIABLE, THOUGH WET-SETTING IS PREFERRED. CONTRACTOR TO REFER TO MANUFACTURER SPECIFICATIONS AND ADHERE TO RECOMMENDATIONS UNLESS OTHERWISE APPROVED.
3. FOR RETROFIT OF EXISTING RAMP, SAWCUT CONCRETE WITH NO OVERCUTS AND INSTALL PER DETAIL AND MANUFACTURER'S SPECIFICATIONS
2. JOINT SEALANT COLOR SHALL MATCH ADJACENT CONCRETE JOINTS WHENEVER POSSIBLE

STANFORD UNIVERSITY FACILITY OPERATIONS				DWG.
Drawing Title: DETECTABLE WARNING PAVER INSTALLATION DETAIL				CS-293
Scale: NTS	Check: Drew B.	Rev. By: D.B.	Rev. Date: 02/23/15	

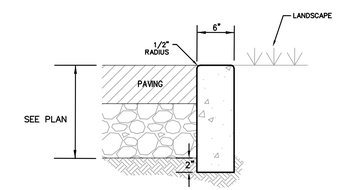

1 FLUSH CURB DETAIL
N.T.S.

1730 N. FIRST STREET
SUITE 600
SAN JOSE, CA 95112
408-467-9100
408-467-9199 (FAX)

BKF
ENGINEERS / SURVEYORS / PLANNERS

STANFORD UNIVERSITY
LASUEN/ESCONDIDO CIRCULATION IMPROVEMENTS
ASA DETAILS

SANTA CLARA COUNTY CALIFORNIA

STANFORD

No.	Revisions

Date: 2/21/2020
Scale: –
Design: MW
Drawn: MW
Approved: DP
Job No: 20190439

Drawing Number:
C-5
OF

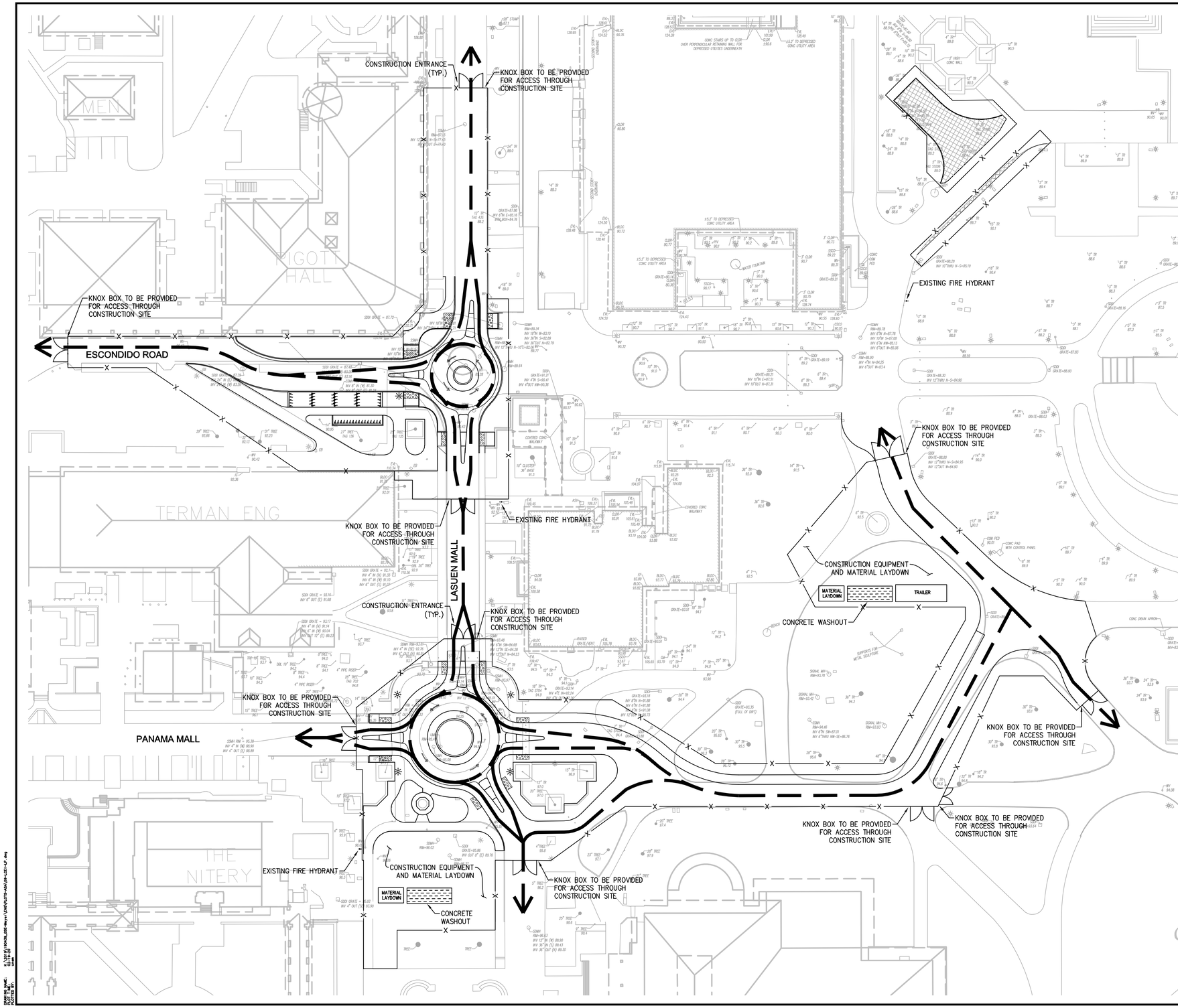

LEGEND

- PRIMARY FIRE ROUTE
- CONCRETE WASHOUT
- CONSTRUCTION FENCE

CONSTRUCTION NOTES

1. THE BAY AREA QUALITY MANAGEMENT DISTRICT (BAAQMD) HAS IDENTIFIED A SET OF FEASIBLE PMIO CONTROL MEASURES FOR ALL CONSTRUCTION ACTIVITIES. THESE CONTROL MEASURES, AS PREVIOUSLY REQUIRED IN PROGRAM THE EIR, SHALL BE ADHERED TO DURING ALL CONSTRUCTION ACTIVITIES.

   A. WATER ALL ACTIVE CONSTRUCTION AREA AT LEAST TWICE DAILY.
   B. COVER ALL TRUCKS HAULING SOIL, SAND AND OTHER LOOSE MATERIALS OR REQUIRE ALL TRUCKS TO MAINTAIN AT LEAST TWO FEET OF FREEBOARD.
   C. PAVE, APPLY WATER THREE TIMES DAILY, OR APPLY (NON-TOXIC) SOIL STABILIZERS ON ALL UNPAVED ACCESS ROADS, PARKING AREAS AND STAGING AREAS AT CONSTRUCTION SITES.
   D. SWEEP DAILY (WITH WATER SWEEPERS) ALL PAVED ACCESS ROADS, PARKING AREAS, AND STAGING AREAS AT CONSTRUCTION SITES.
   E. SWEEP STREETS DAILY (WITH WATER SWEEPERS) IF VISIBLE SOIL MATERIALS IS CARRIED ONTO ADJACENT PUBLIC STREETS.
   F. HYDROSEED OR APPLY (NON-TOXIC) SOIL STABILIZERS TO INACTIVE CONSTRUCTION AREAS (PREVIOUSLY GRADED AREAS INACTIVE FOR TEN DAYS OR MORE).
   G. ENCLOSE, COVER, WATER TWICE DAILY OR APPLY (NON-TOXIC) SOIL BINDERS TO EXPOSED STOCKPILES (DIRT, SAND).
   H. LIMIT TRAFFIC SPEEDS ON UNPAVED ROADS TO 15 MPH.
   I. INSTALL FIBER ROLLS, SAND BAGS OR OTHER EROSION CONTROL MEASURES TO PREVENT SILT RUNOFF TO PUBLIC ROADWAYS.
   J. REPLANT VEGETATION IN DISTURBED AREAS AS QUICKLY AS POSSIBLE.
   K. INSTALL WHEEL WASHES FOR ALL EXITING TRUCKS OR WASH OFF THE TIRES OF TRACKS OF ALL TRUCKS AND EQUIPMENT LEAVING THE SITE; AND
   L. SUSPEND EXCAVATION AND GRADING ACTIVITY WHEN WINDS (INSTANTANEOUS GUSTS) EXCEED 25 MPH.

2. ALL CONSTRUCTION CONTRACTORS SHALL PROPERLY MAINTAIN THE EQUIPMENT WHERE FEASIBLE. USE "CLEAN FUEL" EQUIPMENT AND EMISSIONS CONTROL TECHNOLOGY (E.G. CNG FIRED ENGINES, CATALYTIC CONVERTERS, PARTICULATE TRAPS, ETC.). MEASURES TO REDUCE DIESEL EMISSION WOULD BE CONSIDERED FEASIBLE WHEN THEY ARE CAPABLE OF BEING USED ON EQUIPMENT WITHOUT INTERFERING SUBSTANTIALLY WITH EQUIPMENT PERFORMANCE.

3. NOISE CONTROL

   CONSTRUCTION PRACTICES SHALL COMPLY WITH THE REQUIREMENTS OF THE COUNTY OF SANTA CLARA NOISE ORDINANCE AND ARE TO BE MONITORED BY THE GENERAL CONTRACTOR THROUGHOUT THE CONSTRUCTION PROCESS. THE GUP REQUIRES THE FOLLOWING MEASURES TO REDUCE OPERATION NOISE DURING CONSTRUCTION:

   A. MECHANICAL EQUIPMENT WITHIN 50 FEET OF A RESIDENCE SHALL BE ACOUSTICALLY ENGINEERED.
   B. THE BUILDING DESIGN SHALL INCORPORATE DESIGN MEASURES TO LOCATE NOISE SOURCES SUCH AS LOADING ZONES, TRASH BINS AND MECHANICAL EQUIPMENT AS FAR AWAY FROM NOISE SENSITIVE RECEPTORS AS POSSIBLE.
   C. ALL OPERATION NOISE SOURCES SHALL COMPLY WITH THE COUNTY NOISE ORDINANCE.
   D. FOR CONSTRUCTION ACTIVITIES THAT WOULD AFFECT SENSITIVE NOISE RECEPTORS OFF-CAMPUS OR IN AREAS DESIGNATED CAMPUS RESIDENTIAL IN THE COMMUNITY PLAN, THE CONTRACTOR SHALL GIVE ADVANCED REGULAR NOTIFICATION OF CONSTRUCTION ACTIVITY SCHEDULED TO THE POTENTIALLY AFFECTED RESIDENTS.

GRAPHIC SCALE

30 0 15 30 60 120

(IN FEET)
1 inch = 30 ft.

1730 N. FIRST STREET
SUITE 600
SAN JOSE, CA 95112
408-467-9100
408-467-9199 (FAX)

BKF
ENGINEERS / SURVEYORS / PLANNERS

STANFORD UNIVERSITY
LASUEN/ESCONDIDO CIRCULATION IMPROVEMENTS
CONSTRUCTION SITE LOGISTICS & SAFETY PLAN

STANFORD — SANTA CLARA COUNTY — CALIFORNIA

No.	Revisions

Date: 2/21/2020
Scale: 1"=30'
Design: MW
Drawn: MW
Approved: DP
Job No: 20190439

Drawing Number:
G100
OF

DRAWING NAME: K:\2019\190439_SDC-Neuro\DWG\PDT\G100-G101-LP.dwg
PLOT DATE: 02-24-20
PLOTTED BY:

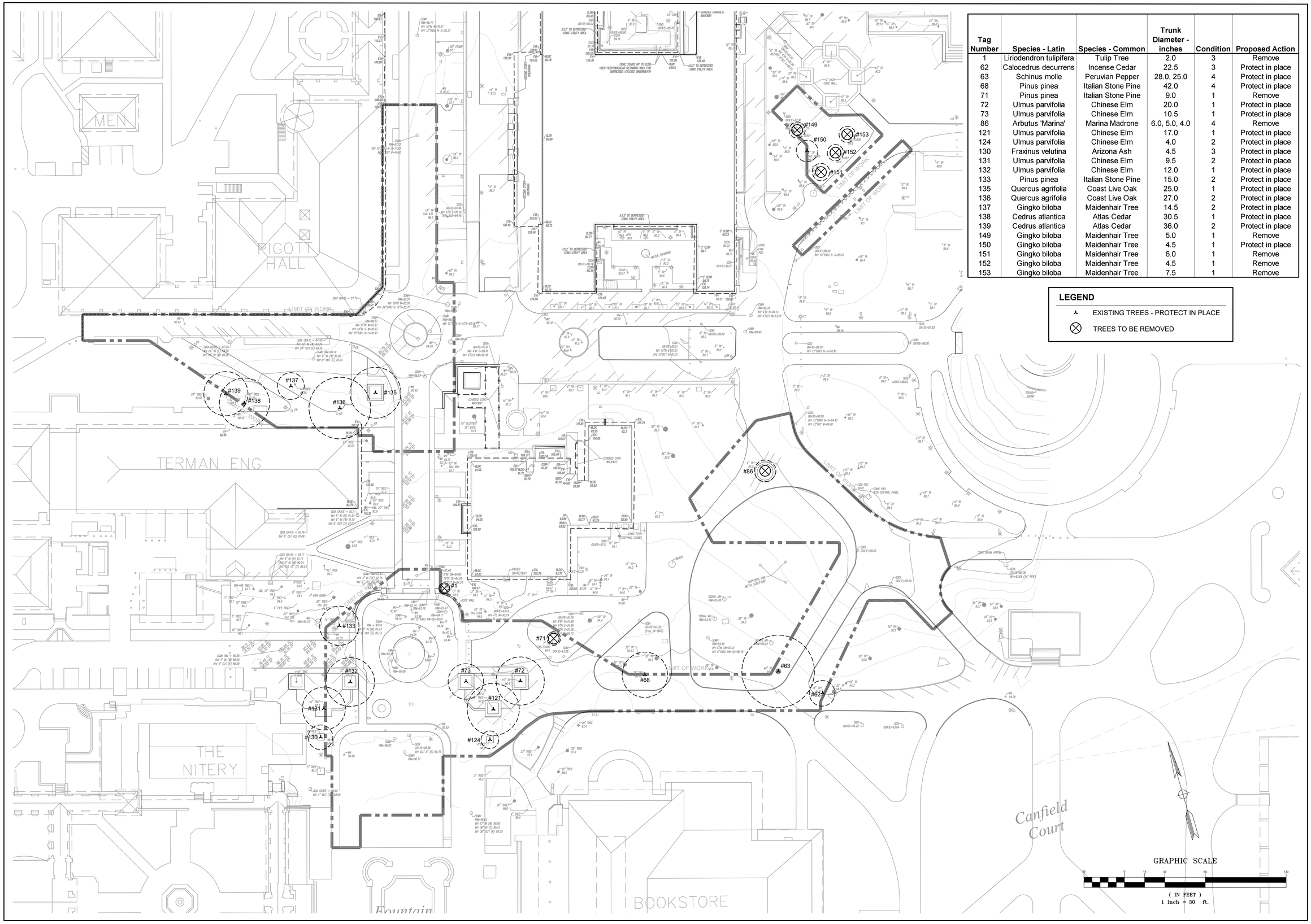

Tag Number	Species - Latin	Species - Common	Trunk Diameter - inches	Condition	Proposed Action
1	Liriodendron tulipifera	Tulip Tree	2.0	3	Remove
62	Calocedrus decurrens	Incense Cedar	22.5	3	Protect in place
63	Schinus molle	Peruvian Pepper	28.0, 25.0	4	Protect in place
68	Pinus pinea	Italian Stone Pine	42.0	4	Protect in place
71	Pinus pinea	Italian Stone Pine	9.0	1	Remove
72	Ulmus parvifolia	Chinese Elm	20.0	1	Protect in place
73	Ulmus parvifolia	Chinese Elm	10.5	1	Protect in place
86	Arbutus 'Marina'	Marina Madrone	6.0, 5.0, 4.0	4	Remove
121	Ulmus parvifolia	Chinese Elm	17.0	1	Protect in place
124	Ulmus parvifolia	Chinese Elm	4.0	2	Protect in place
130	Fraxinus velutina	Arizona Ash	4.5	3	Protect in place
131	Ulmus parvifolia	Chinese Elm	9.5	2	Protect in place
132	Ulmus parvifolia	Chinese Elm	12.0	1	Protect in place
133	Pinus pinea	Italian Stone Pine	15.0	2	Protect in place
135	Quercus agrifolia	Coast Live Oak	25.0	1	Protect in place
136	Quercus agrifolia	Coast Live Oak	27.0	2	Protect in place
137	Gingko biloba	Maidenhair Tree	14.5	2	Protect in place
138	Cedrus atlantica	Atlas Cedar	30.5	1	Protect in place
139	Cedrus atlantica	Atlas Cedar	36.0	2	Protect in place
149	Gingko biloba	Maidenhair Tree	5.0	1	Remove
150	Gingko biloba	Maidenhair Tree	4.5	1	Protect in place
151	Gingko biloba	Maidenhair Tree	6.0	1	Remove
152	Gingko biloba	Maidenhair Tree	4.5	1	Remove
153	Gingko biloba	Maidenhair Tree	7.5	1	Remove

LEGEND

- EXISTING TREES - PROTECT IN PLACE
- TREES TO BE REMOVED

Sebastian & Associates

Landscape Architects, Planners

305 North Coast Highway Suite T
Laguna Beach, CA 92651
Tel: 949.497.4549

LASUEN / ESCONDIDO CIRCULATION IMPROVEMENTS

Stanford University

TREE DISPOSITION PLAN

Δ	DATE	REVISIONS

DATE:	19 FEB 2020
SCALE:	1" = 30'- 0"
JOB #:	STA - 19005
DRAWN:	J.F.
CHECKED:	S.S.
TITLE:	TREE DISPOSITION PLAN
SHEET NO.:	L-1.0

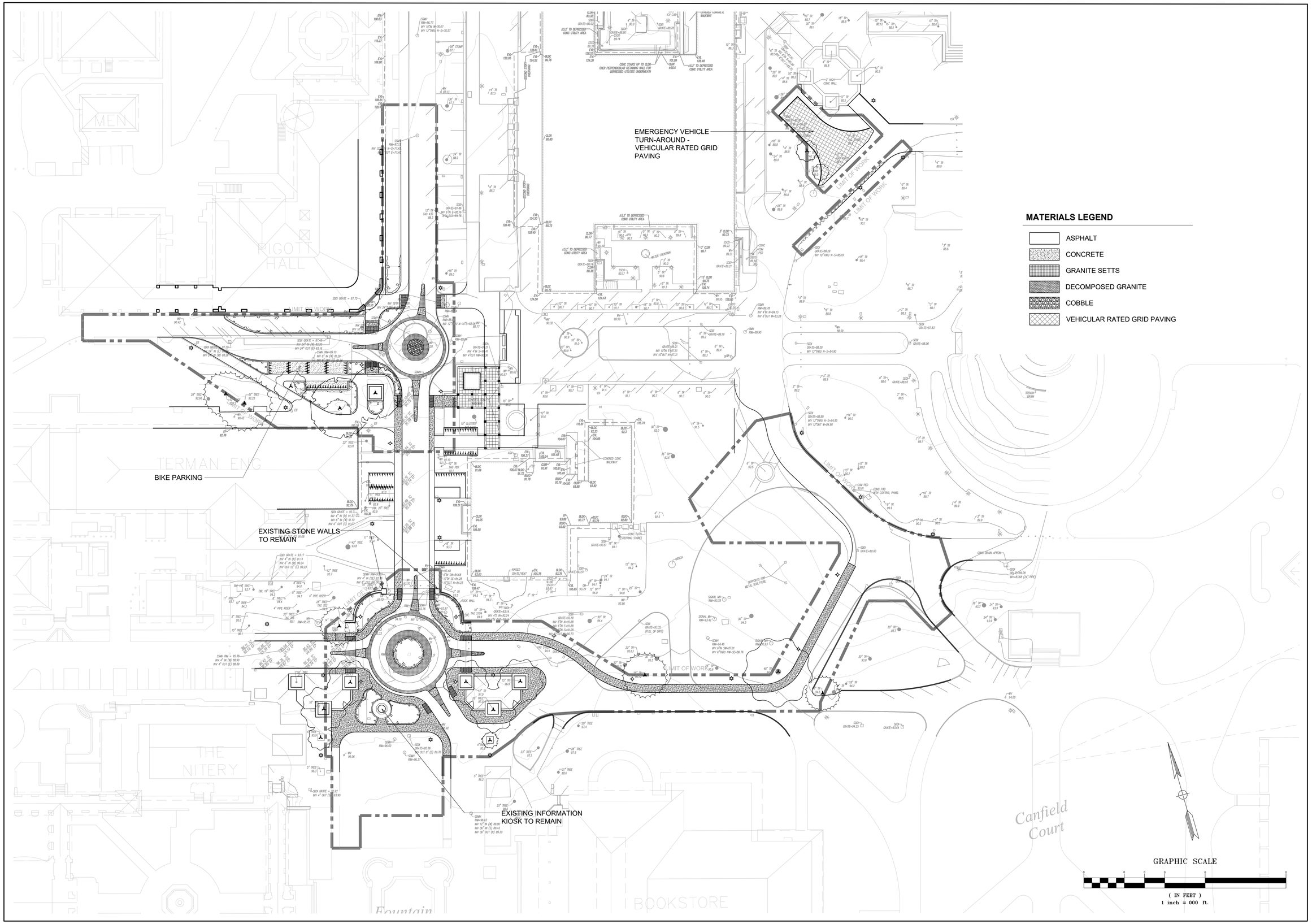

Sebastian & Associates

Landscape Architects, Planners

305 North Coast Highway Suite T
Laguna Beach, CA 92651
Tel: 949.497.4549

LASUEN / ESCONDIDO CIRCULATION IMPROVEMENTS

Stanford University

ILLUSTRATIVE LANDSCAPE PLAN

Δ	DATE	REVISIONS

DATE:	19 FEB 2020
SCALE:	1" = 30'- 0"
JOB #:	STA - 19005
DRAWN:	J.F.
CHECKED:	S.S.
TITLE:	ILLUSTRATIVE LANDSCAPE PLAN
SHEET NO.:	**L-2.0**

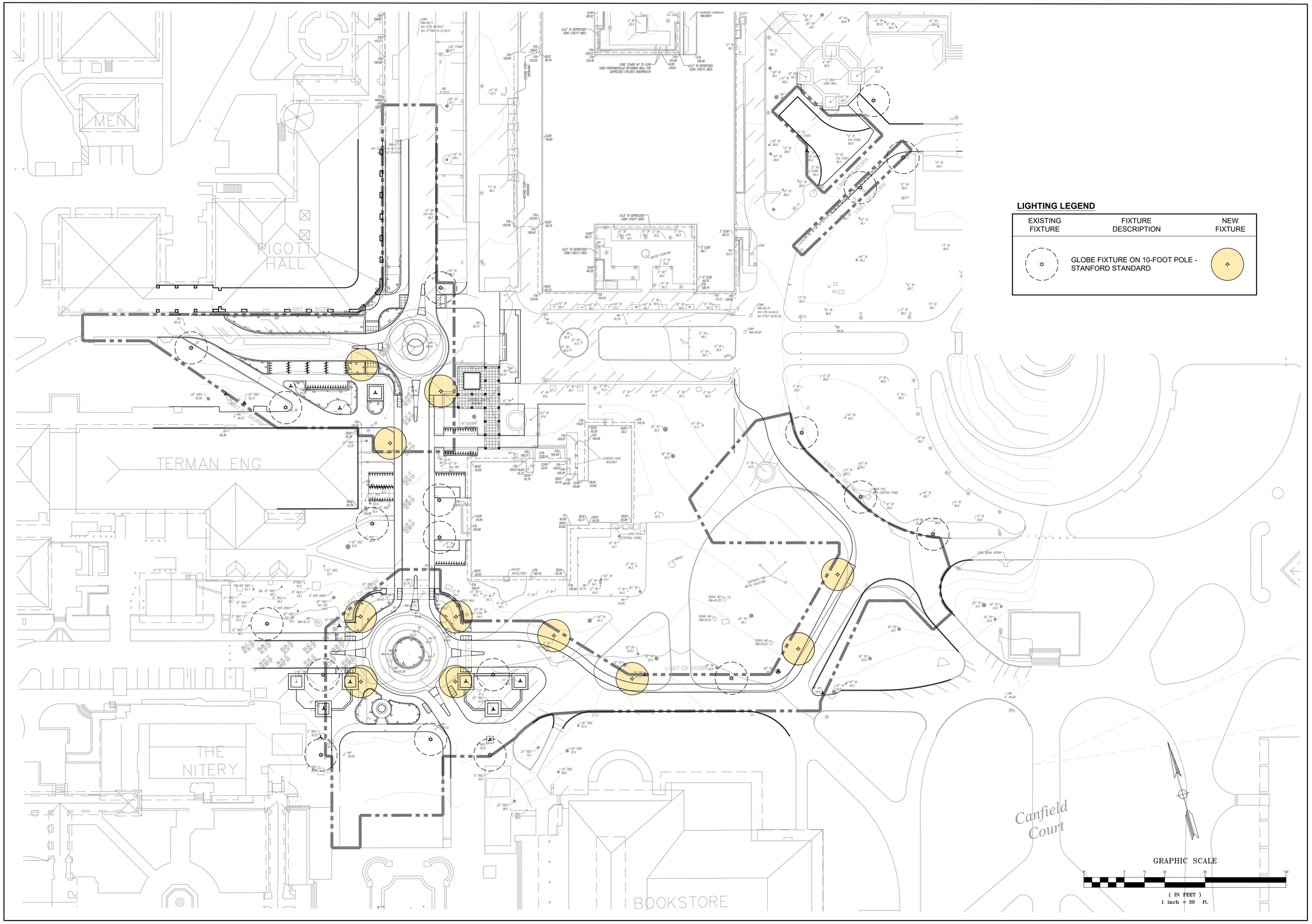

LIGHTING LEGEND

EXISTING FIXTURE	FIXTURE DESCRIPTION	NEW FIXTURE
	GLOBE FIXTURE ON 10-FOOT POLE - STANFORD STANDARD	

Sebastian & Associates

Landscape Architects, Planners

305 North Coast Highway Suite T
Laguna Beach, CA 92651
Tel: 949.497.4549

LASUEN / ESCONDIDO CIRCULATION IMPROVEMENTS

Stanford University

PRELIMINARY LIGHTING PLAN

Δ	DATE	REVISIONS

DATE:	19 FEB 2020
SCALE:	1" = 30'- 0"
JOB #:	STA - 19005
DRAWN:	J.F.
CHECKED:	S.S.
TITLE:	PRELIMINARY LIGHTING PLAN
SHEET NO.:	L-3.0