



**-NEW 1-STORY SINGLE FAMILY HOME.
3630.0 SF LIVING SPACE
611.0 SF GARAGES.**

APN	708-36-022
ZONING	RR-d1(100%)
TYPE OF OCCUPANCY	R-3
TYPE OF CONSTRUCTION	VB
SETBACKS ALLOWED	Front - 30 ft. / Side - 30 ft. / Rear - 30 ft
SITE AREA	5.9 AC
LIVING AREA	3630.0 SF
PORCH & DECK	1206+214=1420.0 SF
GARAGES	611.0 SF

- SHEET INDEX:**
- ARCHITECTURAL PLANS:**
- A1.0 COVER SHEET AND SITE PLAN
 - A2.0 FLOOR PLAN
 - A2.1 FLOOR AREAS DIAGRAM
 - A3.0 ELEVATIONS
 - A3.1 ELEVATIONS
 - A4.0 SECTIONS
 - A5.0 ROOF PLAN
 - A5.1 MATERIAL BOARD
- CIVIL PLANS:**
- C1 COVER SHEET
 - C2 EXISTING CONDITIONS
 - C3 PRELIMINARY GRADING & DRAINAGE PLAN
 - C4 NOTES, DETAILS, ABBREVIATIONS & LEGENDS
 - C5 EROSION CONTROL PLAN
 - C6 BMP & EROSION CONTROL DETAILS
 - C7 BMP & EROSION CONTROL DETAILS

DESIGN CONSULTANTS

LAZARI DESIGN
6154 ROYAL ACORN PL.
SAN JOSE CA 95120
PHONE (408) 781-8374
EMAIL: elazari@comcast.net

CIVIL:
STERLING CONSULTANTS
11040 BOLLINGER CANYON RD.
SUITE E-102
SAN RAMON, CA 94582
PHONE (925) 705-3633
EMAIL: 1STERLINGCONSULTANTS@GMAIL.COM

LAZARI DESIGN

6154 ROYAL ACORN PLACE
SAN JOSE CA 95120

Tel:(408) 781-8374
elazari@comcast.net

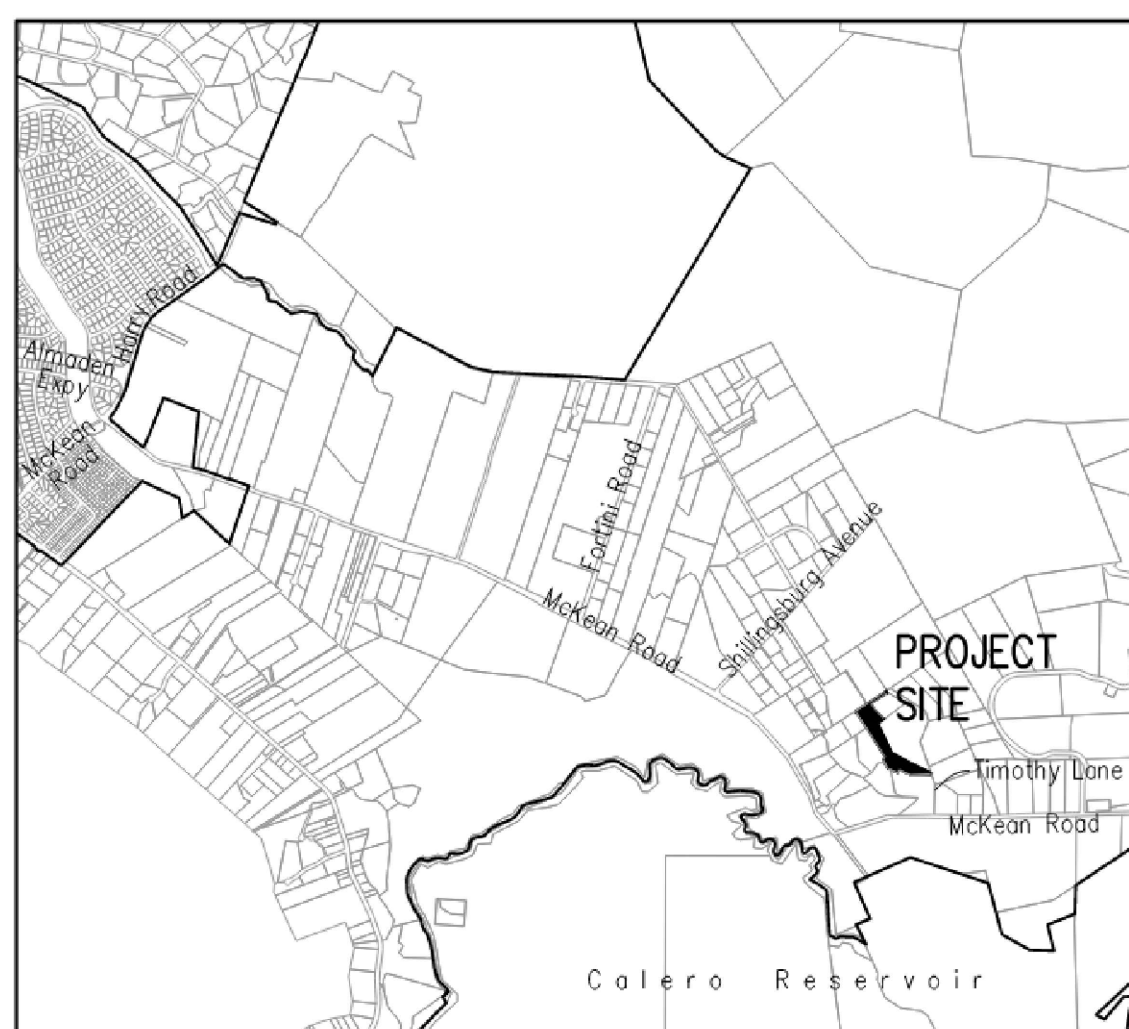
OWNER
MR. PHONE:

PROJECT LOCATION:
SIMON KREK
APN # 708-36-022
WALTON LANE
SAN JOSE CA 95120

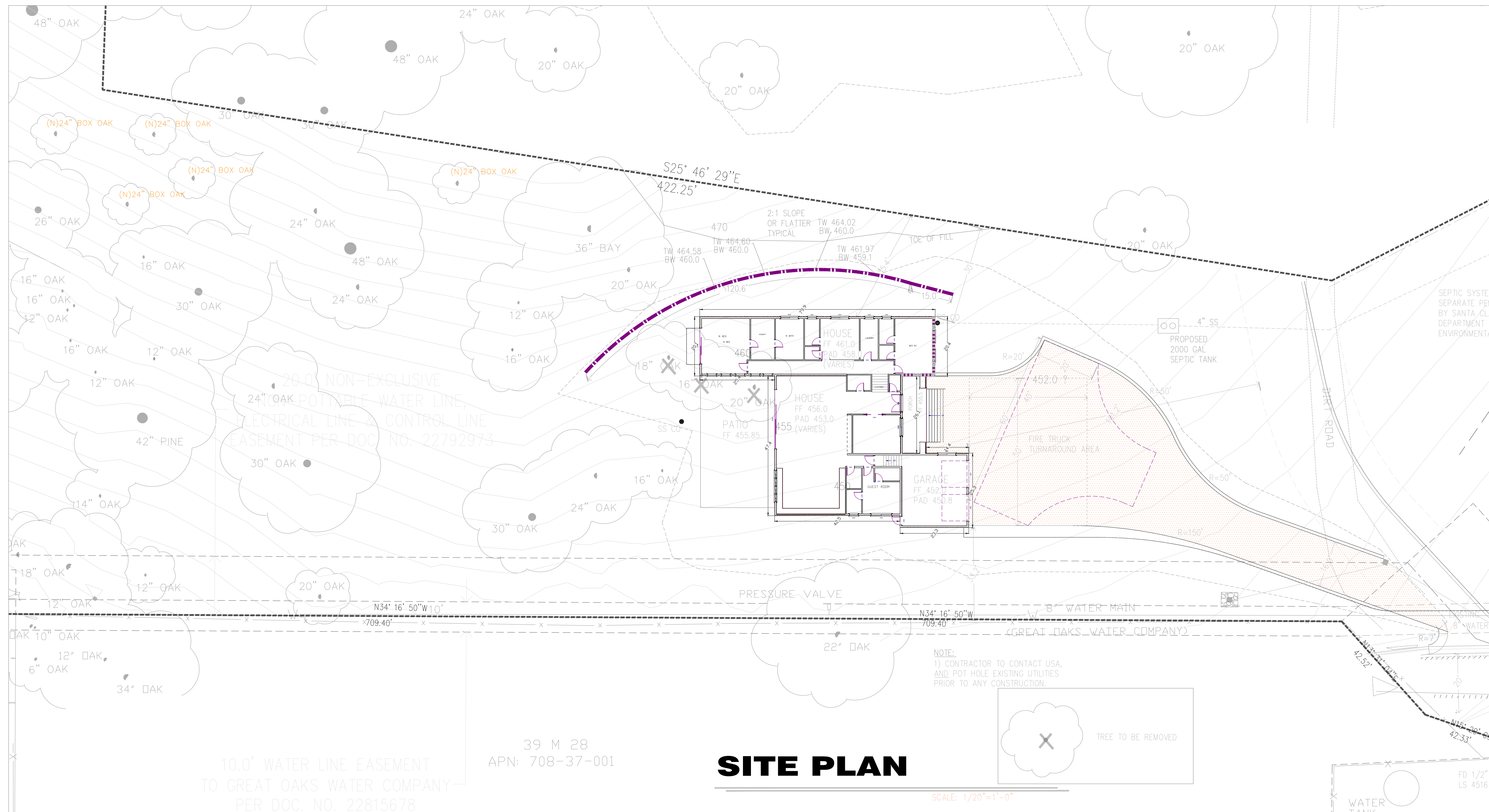
**OWNER:
SIMON KREK**

**ADDRESS:
APN # 708-36-022
SAN JOSE CA 95120**

THIS PROJECT SHALL COMPLY WITH THE 2019 CBC, CMC, CPC, 2019 CEC, 2019 CALIFORNIA ENERGY CODE, 2019 CALIFORNIA FIRE CODE, 2019 CALIFORNIA RESIDENTIAL CODE, 2019 CALIFORNIA GREEN BUILDING STANDARD, AND LOCAL MUNICIPAL CODE.



VICINITY MAP



SITE PLAN

NOTE:
1) CONTRACTOR TO CONTACT USA AND POT HOLE EXISTING UTILITIES PRIOR TO ANY CONSTRUCTION.



REVISIONS	DATE
RE-SUB PLN	7/18/2023

SCALE: AS SHOWN
DRAWN: E. LAZARI

LAZARI DESIGN
6154 ROYAL ACORN PL
SAN JOSE CA 95120
(408)781-8374

SHEET TITLE:
SITE PLAN

SHEET NO. **A1.0**

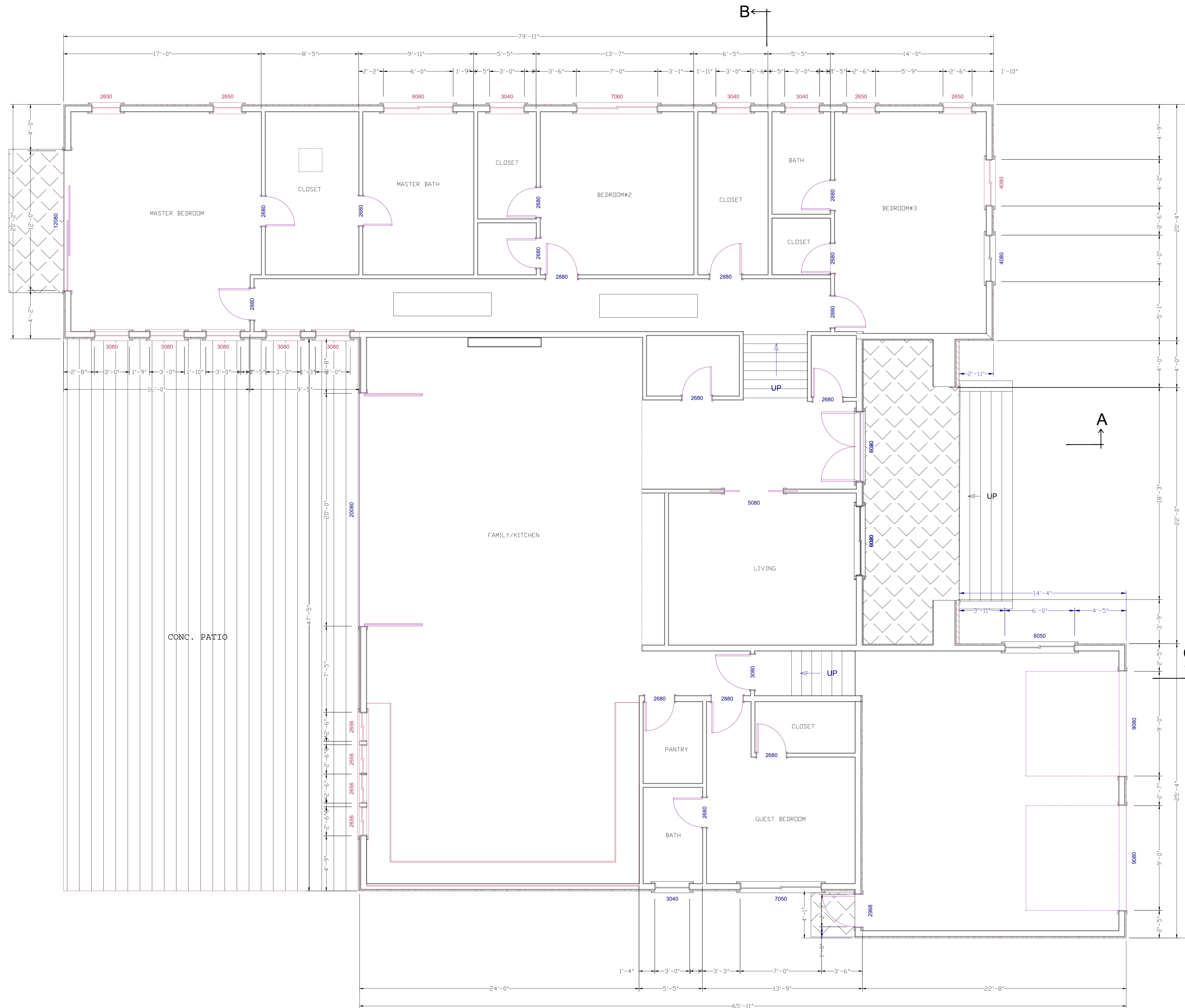
DATE: **DEC. 2022**

39 M 28
APN: 708-37-001

10.0' WATER LINE EASEMENT TO GREAT OAKS WATER COMPANY PER DOC. NO. 22815678

SCALE: 1/20"=1'-0"

FD 1/2" LS 4516



FLOOR PLAN
 36,30 SF LIVING AREA
 611 SF GARAGES
 1/4"=1'-0"

LAZARI DESIGN

6154 ROYAL ACORN PLACE
 SAN JOSE CA 95120

Tel: (408) 781-8374
 elazari@comcast.net

OWNER

MR. PHONE:

PROJECT LOCATION:

SIMON KREK
 APN # 708-36-022
 WALTON LANE
 SAN JOSE CA 95120

REVISIONS	DATE

SCALE: AS SHOWN
 DRAWN: E. LAZARI

SHEET TITLE:
FLOOR PLAN

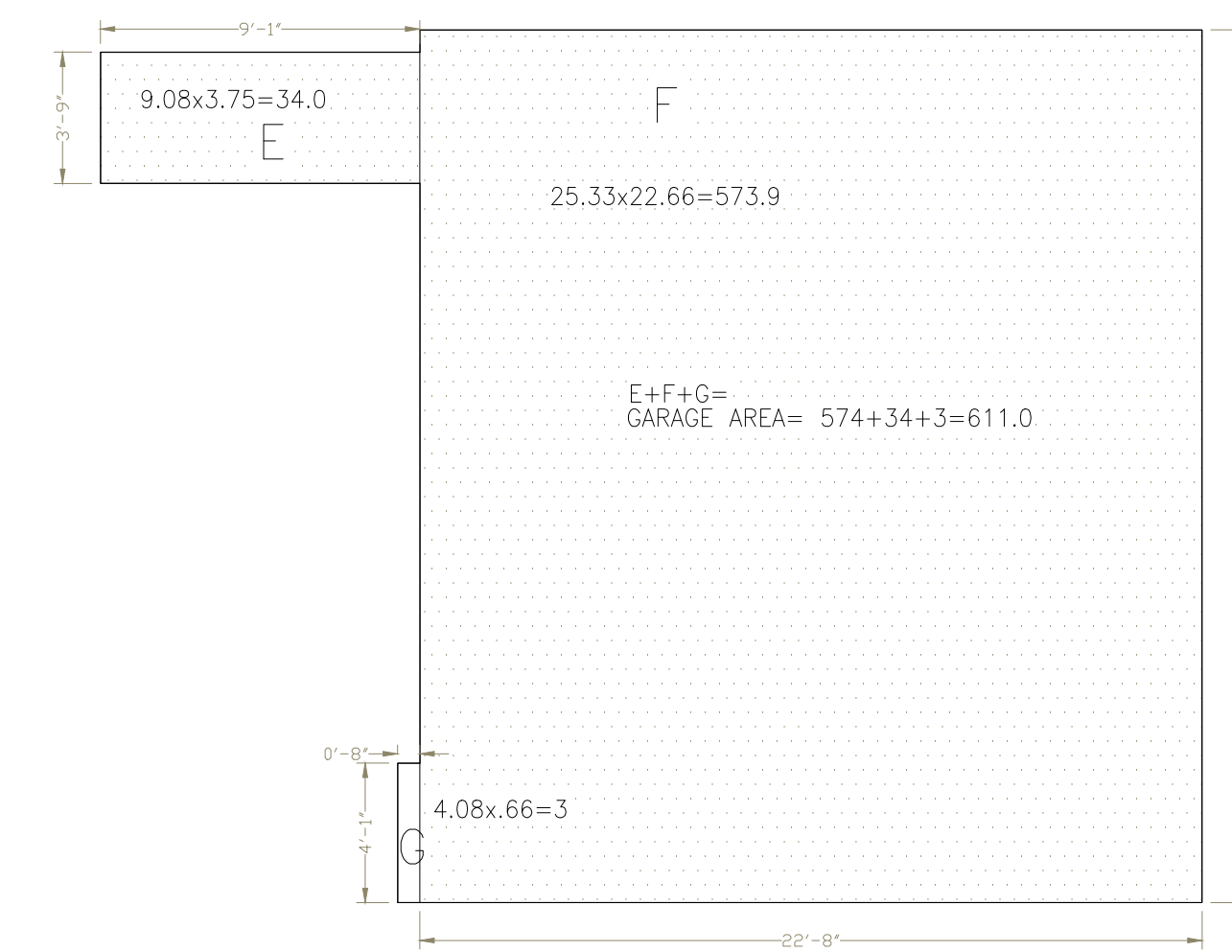

SHEET NO. **A2.0**

DATE: **DEC. 2022**

OWNER

MR.
PHONE:

PROJECT LOCATION:
SIMON KREK
APN # 708-36-022
WALTON LANE
SAN JOSE CA 95120



FLOOR AREA DIAGRAMS

1/4"=1'-0"

REVISIONS	DATE

SCALE: AS SHOWN
DRAWN: E. LAZARI

SHEET TITLE:
FLOOR AREA DIAGRAM

SHEET NO. **A2.1**

DATE: **DEC. 2022**

OWNER

MR.
PHONE:

PROJECT LOCATION:
SIMON KREK
APN # 708-36-022
WALTON LANE
SAN JOSE CA 95120

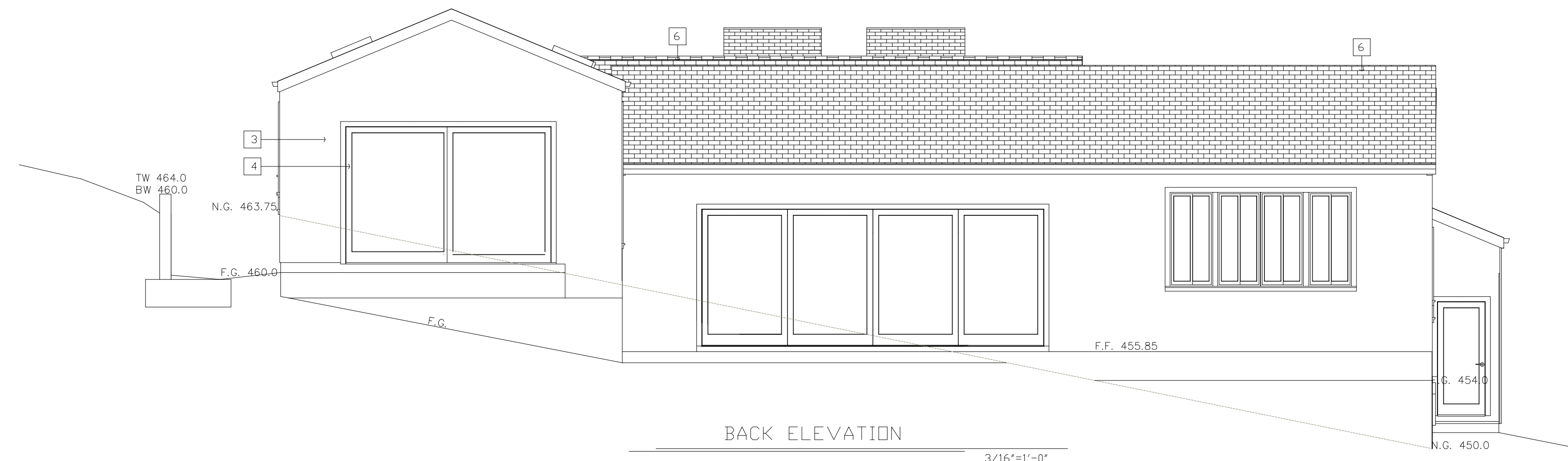


FRONT ELEVATION

3/16"=1'-0"

EXTERIOR ELEVATION NOTES

1. CULTURED STONE. FOND DU LAC RUSTIC.
2. EXTERIOR VERTICAL CEDAR SIDING. DRIFTWOOD GRAY STAIN LRV 24.0
3. EXTERIOR WALLS: 7/8" CEMENT PLASTER, 3 COATS o/ 2 LAYERS OF 'D' PAPER o/ PLYWOOD SHEATHING COLOR AND TEXTURE, #82 PEBBLESTONE LRV 45.0.
EXTERIOR STUCCO HAS 26 GAUGE GALVANIZED WEEP SCREED AT FOUNDATION PLATE LINE, MUST BE AT LEAST 4" ABOVE GRADE OR 2" ABOVE CONCRETE OR PAVING.
A minimum 0.019-inch (No. 26 galvanized sheet gage), corrosion-resistant weep screed or plastic weep screed, with a minimum vertical attachment flange of 3/8" shall be provided at or below the foundation plate line on exterior stud walls. The weep screed shall be placed a minimum of 4 inches above the earth or 2 inches above paved areas and shall be of a type that will allow trapped water to drain to the exterior of the building. The weather-resistant barrier shall lap the attachment flange. The exterior lath shall cover and terminate on the attachment flange of the weep screed. [R703.7.2.1]
4. WINDOWS: MILGARD (BY OWNER), DUAL GLAZED w/ LOW-E GLAZING, SASH COLOR = BLACK
6. ROOFING: CLASS-A WEATHERED COMPOSITE SHAKE SHINGLES . COLOR=WEATHERED
7. FASCIA & GUTTER: PAINTED 6" G.I FASCIA GUTTER o/ 2x8 FASCIA BOARD;
8. PLANKED WOODEN GARAGE DOOR. NATURAL WOOD OR STAINED.



BACK ELEVATION

3/16"=1'-0"

REVISIONS	DATE

SCALE: AS SHOWN
DRAWN: E. LAZARI

SHEET TITLE:
ELEVATIONS

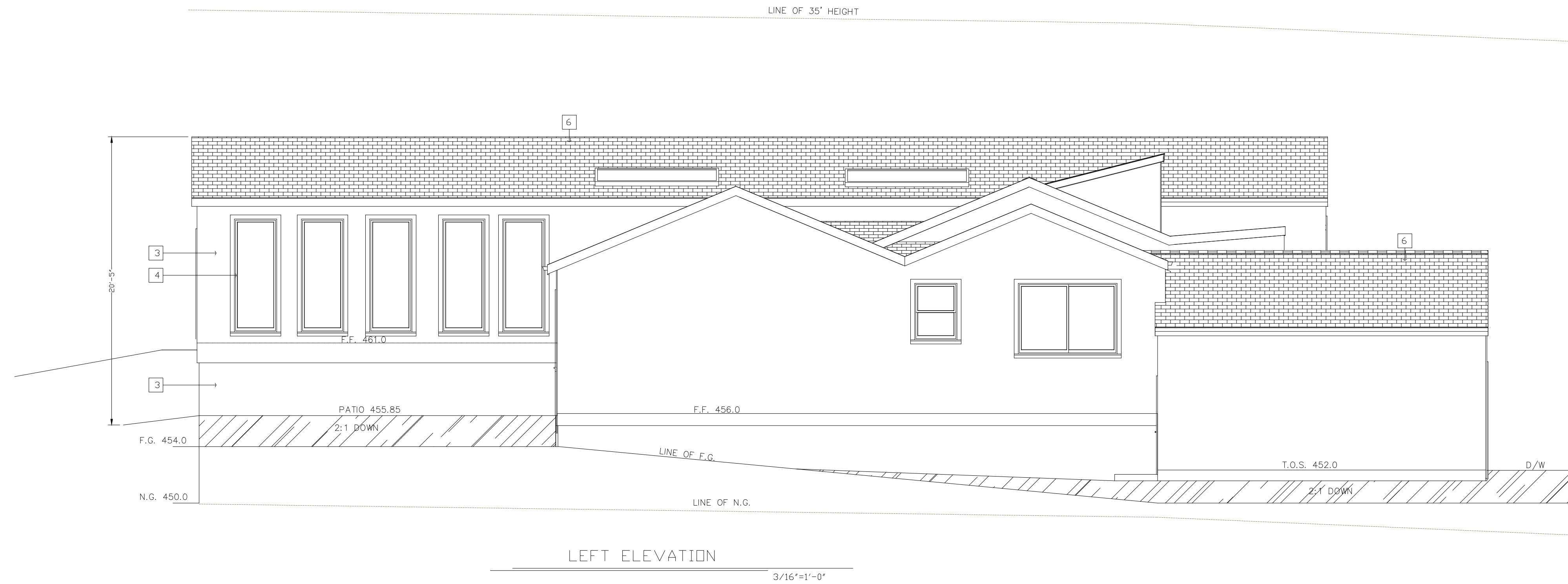
SHEET NO. **A3.0**

DATE: **DEC. 2022**

OWNER

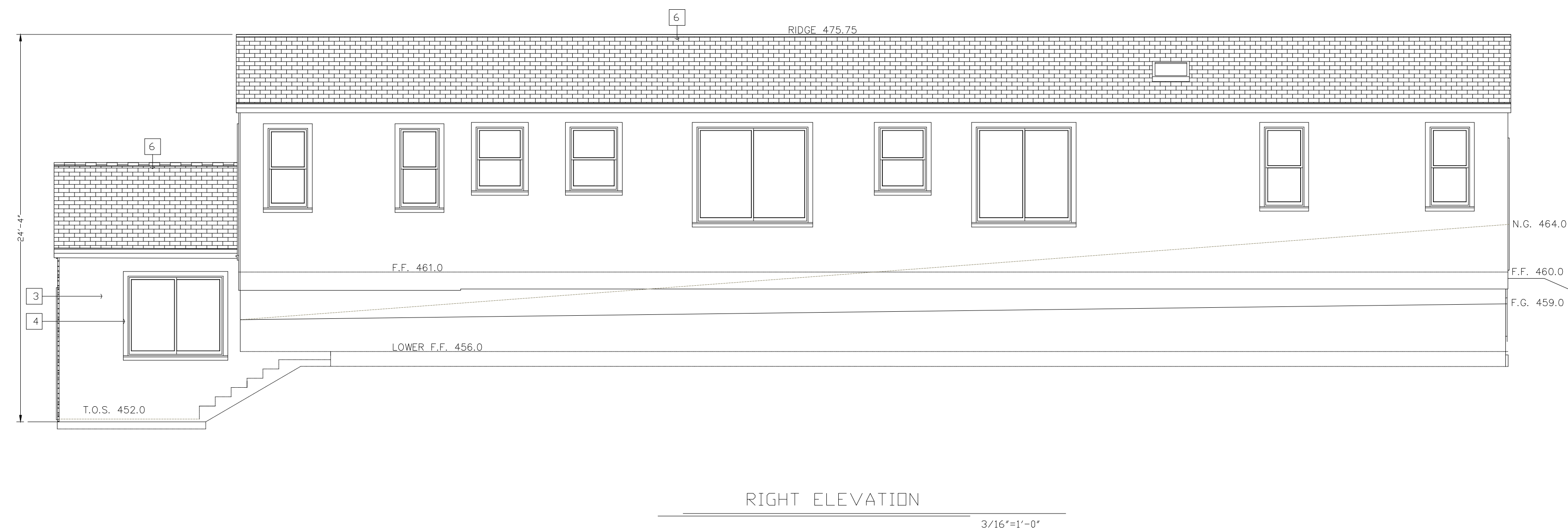
MR.
PHONE:

PROJECT LOCATION:
SIMON KREK
APN # 708-36-022
WALTON LANE
SAN JOSE CA 95120



EXTERIOR ELEVATION NOTES

1. CULTURED STONE. FOND DU LAC RUSTIC.
2. EXTERIOR VERTICAL CEDAR SIDING, DRIFTWOOD GRAY STAIN LRV 24.0
3. EXTERIOR WALLS: 7/8" CEMENT PLASTER, 3 COATS o/ 2 LAYERS OF 'D' PAPER o/ PLYWOOD SHEATHING COLOR AND TEXTURE, #82 PEBBLESTONE LRV 45.0.
EXTERIOR STUCCO HAS 26 GAUGE GALVANIZED WEEP SCREED AT FOUNDATION PLATE LINE, MUST BE AT LEAST 4" ABOVE GRADE OR 2" ABOVE CONCRETE OR PAVING.
A minimum 0.019-inch (No. 26 galvanized sheet gage), corrosion-resistant weep screed or plastic weep screed, with a minimum vertical attachment flange of 3/8" shall be provided at or below the foundation plate line on exterior stud walls. The weep screed shall be placed a minimum of 4 inches above the earth or 2 inches above paved areas and shall be of a type that will allow trapped water to drain to the exterior of the building. The weather-resistant barrier shall lap the attachment flange. The exterior lath shall cover and terminate on the attachment flange of the weep screed. [R703.7.2.1]
4. WINDOWS: MILGARD (BY OWNER), DUAL GLAZED w/ LOW-E GLAZING, SASH COLOR = BLACK
6. ROOFING: CLASS-A WEATHERED COMPOSITE SHAKE SHINGLES, COLOR=WEATHERED
7. FASCIA & GUTTER: PAINTED 6" G.I FASCIA GUTTER o/ 2x8 FASCIA BOARD;



REVISIONS	DATE

SCALE: AS SHOWN
DRAWN: E. LAZARI

SHEET TITLE:
ELEVATIONS

SHEET NO. **A3.1**

DATE: **DEC. 2022**

OWNER

**MR.
PHONE:**

PROJECT LOCATION:

**SIMON KREK
APN # 708-36-022
WALTON LANE
SAN JOSE CA 95120**

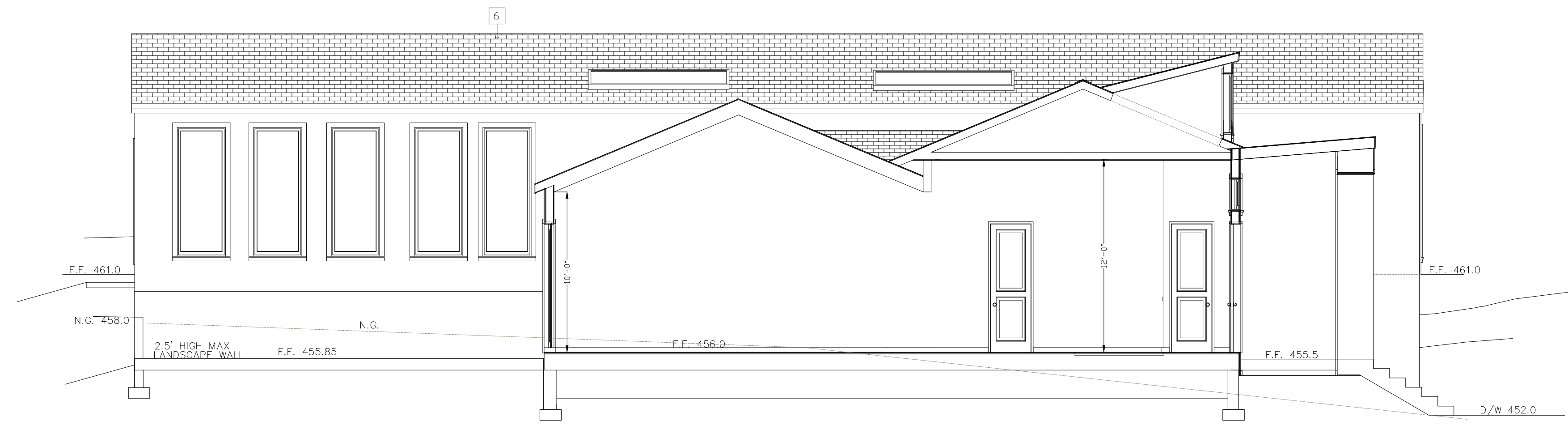
REVISIONS	DATE

SCALE: AS SHOWN
DRAWN: E. LAZARI

SHEET TITLE:
SECTIONS

SHEET NO. **A4.0**

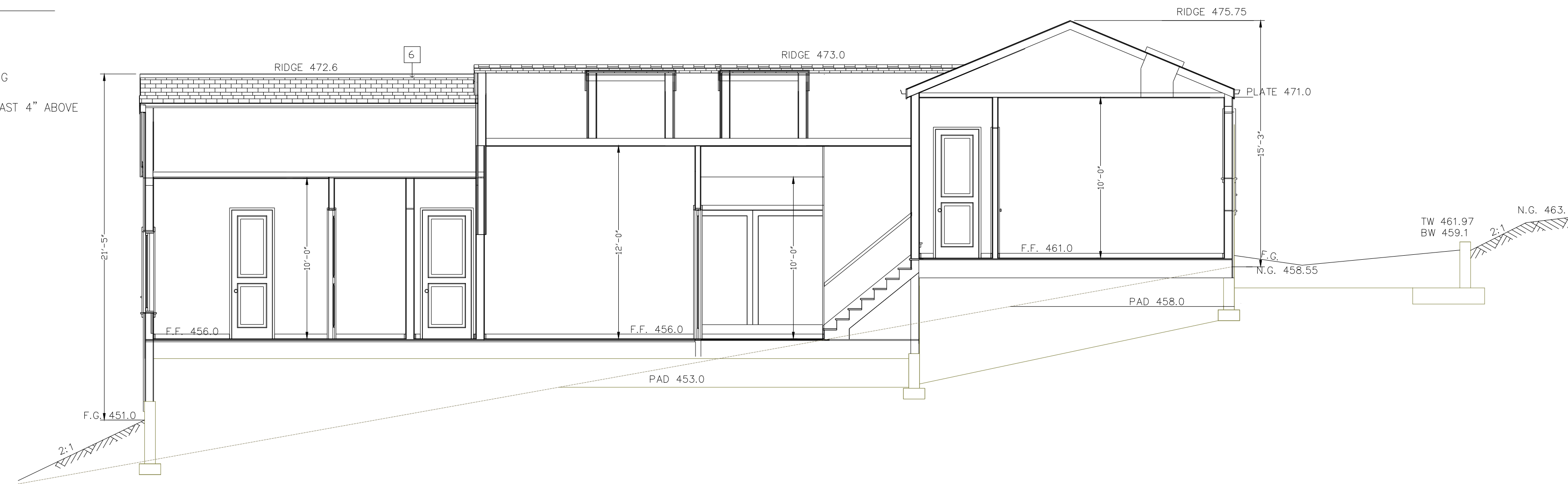
DATE: **DEC. 2022**



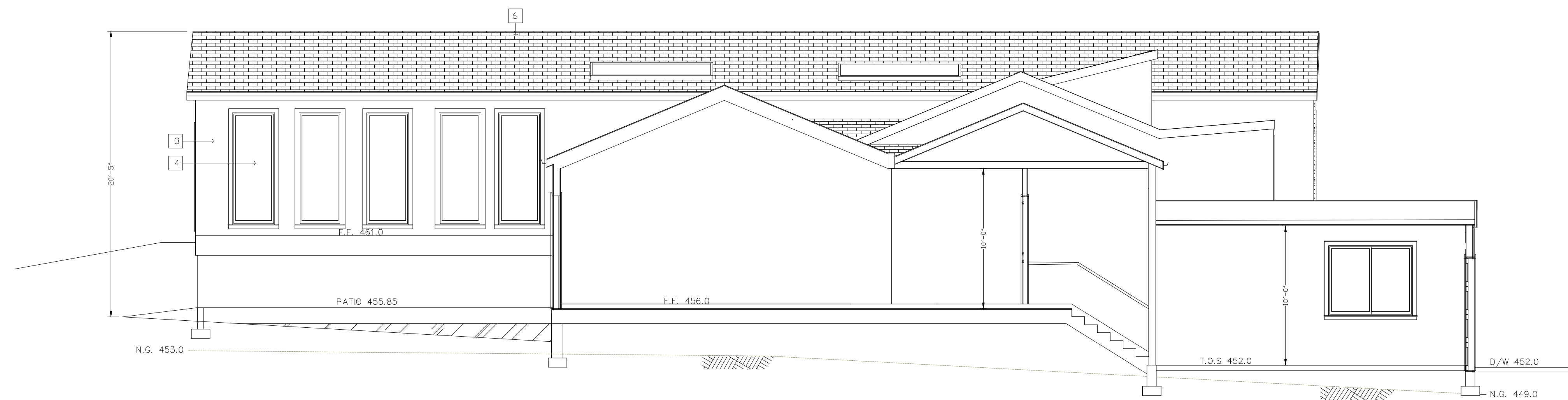
SECTION A-A
3/16"=1'-0"

EXTERIOR ELEVATION NOTES

- CULTURED STONE, FOND DU LAC RUSTIC.
- EXTERIOR VERTICAL CEDAR SIDING, DRIFTWOOD GRAY STAIN LRV 24.0
- EXTERIOR WALLS: 7/8" CEMENT PLASTER, 3 COATS o/ 2 LAYERS OF 'D' PAPER o/ PLYWOOD SHEATHING COLOR AND TEXTURE, #82 PEBBLESTONE LRV 45.0.
EXTERIOR STUCCO HAS 26 GAUGE GALVANIZED WEEP SCREED AT FOUNDATION PLATE LINE, MUST BE AT LEAST 4" ABOVE GRADE OR 2" ABOVE CONCRETE OR PAVING.
A minimum 0.019-inch (No. 26 galvanized sheet gage), corrosion-resistant weep screed or plastic weep screed, with a minimum vertical attachment flange of 3/2" shall be provided at or below the foundation plate line on exterior stud walls. The weep screed shall be placed a minimum of 4 inches above the earth or 2 inches above paved areas and shall be of a type that will allow trapped water to drain to the exterior of the building. The weather-resistant barrier shall lap the attachment flange. The exterior lath shall cover and terminate on the attachment flange of the weep screed. [R703.7.2.1]
- WINDOWS: MILGARD (BY OWNER), DUAL GLAZED w/ LOW-E GLAZING, SASH COLOR = BLACK
- ROOFING: CLASS-A WEATHERED COMPOSITE SHAKE SHINGLES, COLOR=WEATHERED
- FASCIA & GUTTER: PAINTED 6" G.J FASCIA GUTTER o/ 2x8 FASCIA BOARD;



SECTION B-B
3/16"=1'-0"



SECTION C-C
3/16"=1'-0"

LAZARI DESIGN

6154 ROYAL ACORN PLACE
SAN JOSE CA 95120

Tel: (408) 781-8374
elazari@comcast.net

OWNER

**MR.
PHONE:**

PROJECT LOCATION:
SIMON KREK
APN # 708-36-022
WALTON LANE
SAN JOSE CA 95120

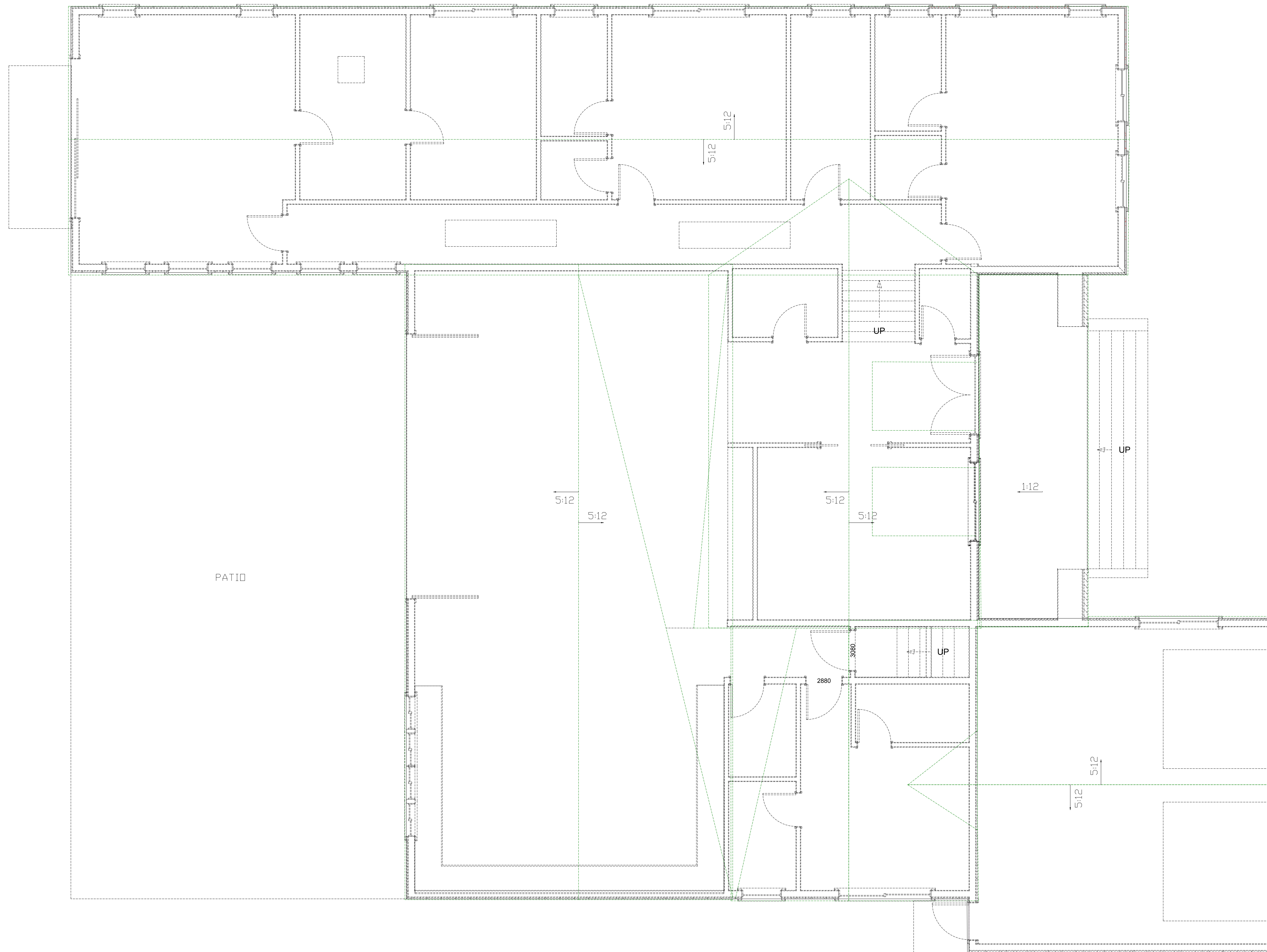
REVISIONS	DATE

SCALE: AS SHOWN
DRAWN: E. LAZARI

SHEET TITLE:
ROOF PLANS

SHEET NO. **A5.0**

DATE: **DEC. 2022**



ROOF PLAN

1/4"=1'-0"



LAZARI DESIGN


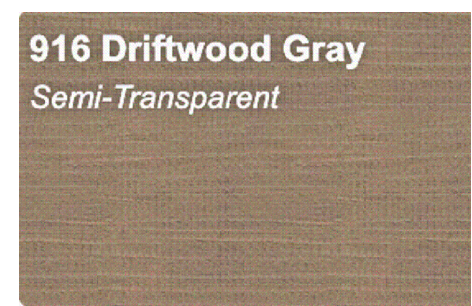




6154 ROYAL ACORN PLACE
SAN JOSE CA 95120

Tel: (408) 781-8374
elazari@comcast.net

OWNER

MR.
PHONE:

PROJECT LOCATION:
SIMON KREK
APN # 708-36-022
WALTON LANE
SAN JOSE CA 95120

ITEM	PRODUCT BRAND AND ITEM NAME	COLORED EXAMPLE	COMMENTS
1	CULTURED STONE CULTURED STONE, FOND DU LAC RUSTIC.		
2	SIDING DOOR VERTICAL CEDAR SIDING DRIFTWOOD GRAY STAIN LRV 24.0	 916 Driftwood Gray Semi-Transparent	
3	HOUSE STUCCO #82 PEBBLESTONE LRV 45.0.	 #82 PEBBLESTONE BASE B LRV 45	OTHER COLORS OR LRV'S SHOULD BE COORDINATED WITH PLANNER
4	WINDOWS MILGARD BLACK		METAL OR BY OWNER WINDOWS WITH SPECIFIC U-FACTOR & SHGC NUMBER PER T-24
6	ROOF CLASS-A WEATHERED COMPOSITE SHAKE SHINGLES COLOR=WEATHERED	 WEATHERED	NOT MORE THAN 5.0 PSF
7	OUTDOOR LIGHTING DAWN OUTDOOR WALL LIGHTING-LANTERN WITH WATERPROOF WALL SCONCE WWW.AMAZON.COM		

REVISIONS	DATE

SCALE: AS SHOWN
DRAWN: E. LAZARI

SHEET TITLE:
MATERIAL BOARD

SHEET NO. **A5.1**

DATE: **DEC. 2022**

COUNTY OF SANTA CLARA

General Construction Specifications

GENERAL CONDITIONS

- 1. ALL CONSTRUCTION WORK SHALL BE PERFORMED IN ACCORDANCE WITH THE SOILS AND/OR GEOTECHNICAL REPORT PREPARED BY C2EARTH ID. 23008C-01R1 AND DATED MARCH 3, 2023 THIS REPORT IS SUPPLEMENTED BY: 1) THESE PLANS AND SPECIFICATIONS, 2) THE COUNTY OF SANTA CLARA STANDARD DETAILS, 3) THE COUNTY OF SANTA CLARA STANDARD SPECS, 4) STATE OF CALIFORNIA STANDARD DETAILS, 5) STATE OF CALIFORNIA STANDARD SPECIFICATIONS. IN THE EVENT OF CONFLICT THE FORMER SHALL TAKE PRECEDENCE OVER THE LATTER. THE PERFORMANCE AND COMPLETION OF ALL WORK MUST BE TO THE SATISFACTION OF THE COUNTY. DEVELOPER IS RESPONSIBLE FOR INSTALLATION OF THE IMPROVEMENTS SHOWN ON THESE PLANS AND HE OR HIS SUCCESSOR PROPERTY OWNERS ARE RESPONSIBLE FOR THEIR CONTINUED MAINTENANCE. DEVELOPER SHALL BE RESPONSIBLE FOR CORRECTION OF ANY ERRORS OR OMISSIONS IN THESE PLANS. THE COUNTY SHALL BE AUTHORIZED TO REQUIRE DISCONTINUANCE OF ANY WORK AND SUCH CORRECTION AND MODIFICATION OF PLANS AS MAY BE NECESSARY TO COMPLY WITH COUNTY STANDARDS OR CONDITIONS OF DEVELOPMENT APPROVAL. DEVELOPER SHALL OBTAIN ENCROACHMENT PERMITS FROM THE SANTA CLARA VALLEY WATER DISTRICT AND CALIFORNIA DEPARTMENT OF TRANSPORTATION WHERE NEEDED. COPIES OF THESE PERMITS SHALL BE KEPT AT THE JOB SITE FOR REVIEW BY THE COUNTY'S INSPECTOR. DEVELOPER SHALL REMOVE OR TRIM ALL TREES TO PROVIDE AN UNOBSTRUCTED FIFTEEN (15) FOOT VERTICAL CLEARANCE FOR ROADWAY AREA. THIS PLAN AUTHORIZES THE REMOVAL OF ONLY THOSE TREES WITH TRUNK DIAMETERS GREATER THAN 12 INCHES MEASURED 4.5 FEET ABOVE THE GROUND THAT ARE SHOWN TO BE REMOVED UNLESS AN AMENDED PLAN IS APPROVED OR A SEPARATE TREE REMOVAL PERMIT IS OBTAINED FROM THE PLANNING OFFICE. IT IS THE CONTRACTOR'S RESPONSIBILITY TO ENSURE THAT REMOVAL OF ADDITIONAL TREES HAS BEEN PERMITTED. DEVELOPER SHALL PROVIDE ADEQUATE DUST CONTROL AS REQUIRED BY THE COUNTY INSPECTOR. ALL PERSONS MUST COMPLY WITH SECTION 4442 OF THE PUBLIC RESOURCES CODE AND SECTION 13005 OF THE HEALTH AND SAFETY CODE RELATING TO THE USE OF SPARK ARRESTERS. UPON DISCOVERING OR UNEARTHING ANY BURIAL SITE AS EVIDENCED BY HUMAN SKELETAL REMAINS OR ARTIFACTS, THE PERSON MAKING SUCH DISCOVERY SHALL IMMEDIATELY NOTIFY THE COUNTY ENGINEER AT (408) 454-2520 AND LAND DEVELOPMENT ENGINEERING OFFICE AT (408) 299-5330. NO FURTHER DISTURBANCE OF THE SITE MAY BE MADE EXCEPT AS AUTHORIZED BY THE LAND DEVELOPMENT OFFICE IN ACCORD WITH PROVISIONS OF THIS ORDINANCE (COUNTY ORDINANCE CODE SECTION B6-18). THESE PLANS ARE FOR THE WORK DESCRIBED IN THE SCOPE OF WORK ONLY. A SEPARATE PERMIT WILL BE REQUIRED FOR THE SEPTIC LINE CONSTRUCTION. ANY DEVIATION FROM THESE APPROVED PLANS SHALL BE RE-APPROVED IN WRITING BY THE COUNTY ENGINEER PRIOR TO CONSTRUCTION.

CONSTRUCTION STAKING

- 1. THE DEVELOPER'S ENGINEER IS RESPONSIBLE FOR THE INITIAL PLACEMENT AND REPLACEMENT OF CONSTRUCTION GRADE STAKES. THE STAKES ARE TO BE ADEQUATELY IDENTIFIED, LOCATED, STABILIZED, ETC. FOR THE CONVENIENCE OF CONTRACTORS. LATERAL OFFSET OF STAKES SET FOR CURBS AND GUTTERS SHALL NOT EXCEED 2 1/2 FEET FROM BACK OF CURB. ANY PROPERTY LINE STAKES OR ROAD MONUMENTS DISTURBED DURING CONSTRUCTION SHALL BE REPLACED BY DEVELOPER'S ENGINEER AND LICENSED LAND SURVEYOR. PROPERTY LINE STAKING MUST BE PERFORMED BY THE PROJECT ENGINEER OR LAND SURVEYOR TO ESTABLISH OR RE-ESTABLISH THE PROJECT BOUNDARY AND SHALL BE INSPECTED BY THE COUNTY INSPECTOR PRIOR TO THE BEGINNING OF THE WORK. PROPER CONSTRUCTION STAKES SHALL BE SET IN THE FIELD BY THE PROJECT ENGINEER OR LAND SURVEYOR AND VERIFIED BY THE COUNTY INSPECTOR PRIOR TO THE COMMENCEMENT OF GRADING. IN ACCORDANCE WITH THE CALIFORNIA PROFESSIONAL LAND SURVEYORS' ACT (BUSINESS AND PROFESSIONS CODE) CHAPTER 15 SECTIONS 8771 AND 8725.1, CALIFORNIA PENAL CODE 605, AND CALIFORNIA GOVERNMENT CODE 27581, ANY PERSON PERFORMING CONSTRUCTION STAKING THAT WILL OR MAY DISTURB AN EXISTING MONUMENT, PROPERTY CORNER, OR ANY OTHER PERMANENT SURVEYED MONUMENT AND/OR AS SHOWN ON THIS TENTATIVE MAP SHALL ENSURE THAT A CORNER RECORD AND/OR RECORD OF SURVEY ARE FILED WITH THE COUNTY SURVEYOR OFFICE PRIOR TO DISTURBING SAID MONUMENTS. ALL DISTURBED OR DESTROYED MONUMENTS SHALL BE RE-SET AND FILED IN COMPLIANCE WITH SECTION 8771.

CONSTRUCTION INSPECTION

- 1. CONTRACTOR SHALL NOTIFY PERMIT INSPECTION UNIT, SANTA CLARA COUNTY PRIOR TO COMMENCING WORK AND FOR FINAL INSPECTION OF WORK AND SITE. 2. THE COUNTY REQUIRES A MINIMUM OF 24 HOURS ADVANCE NOTICE FOR GENERAL INSPECTION, 48 HOURS FOR ASPHALT CONCRETE INSPECTION. INSPECTION BY SANTA CLARA COUNTY SHALL BE LIMITED TO INSPECTION OF MATERIALS AND PROCESSES OF CONSTRUCTION TO OBSERVE THEIR COMPLIANCE WITH PLANS & SPECIFICATIONS BUT DOES NOT INCLUDE RESPONSIBILITY FOR THE SUPERINTENDENT OF CONSTRUCTION, SITE CONDITIONS, EQUIPMENT OR PERSONNEL. CONTRACTOR SHALL NOTIFY THE COUNTY LAND DEVELOPMENT INSPECTOR AT PHONE (408) 299-6888 AT LEAST 24 HOURS PRIOR TO COMMENCING WORK AND FOR FINAL INSPECTION OF WORK AND SITE. 4. DEVELOPER AND/OR HIS AUTHORIZED REPRESENTATIVE MUST SUBMIT WRITTEN REQUEST FOR FINAL INSPECTION AND ACCEPTANCE. SAID REQUEST SHALL BE DIRECTED TO THE INSPECTION OFFICE NOTED ON THE PERMIT FORM. 5. THE CONTRACTOR SHALL PROVIDE TO THE COUNTY CONSTRUCTION INSPECTOR WITH PAD ELEVATION AND LOCATION CERTIFICATE BY THE PROJECT ENGINEER OR LAND SURVEYOR, PRIOR COMMENCEMENT OF THE BUILDING FOUNDATION.

SITE PREPARATION (CLEARING AND GRUBBING)

- 1. EXISTING TREES AUTHORIZED FOR REMOVAL, ROOTS, AND FOREIGN MATERIAL IN AREAS TO BE IMPROVED WILL BE REMOVED TO AN AUTHORIZED DISPOSAL SITE AS FOLLOWS: A) TO A MINIMUM DEPTH OF TWO FEET BELOW THE FINISHED GRADE OF PROPOSED ROADWAYS (EITHER PRIVATE OR TO BE DEDICATED TO PUBLIC USE) B) FROM AREAS AFFECTED BY THE PROPOSED GRADING EXCEPT WHERE NOTED ON THE PLANS. 2. IT SHALL BE THE RESPONSIBILITY OF THE DEVELOPER TO MOVE OR RELOCATE UTILITY POLES AND OTHER OBSTRUCTIONS IN THE WAY OF CONSTRUCTION.

UTILITY LOCATION, TRENCHING & BACKFILL

- 1. CONTRACTOR SHALL NOTIFY USA (UNDERGROUND SERVICE ALERT) AT 1-800-277-2600 A MINIMUM OF 24 HOURS BEFORE BEGINNING UNDERGROUND WORK FOR VERIFICATION OF THE LOCATION OF UNDERGROUND UTILITIES. 2. ACCURATE VERIFICATION AS TO SIZE, LOCATION, AND DEPTH OF EXISTING UNDERGROUND CONDUITS OR FACILITIES SHALL BE THE INDIVIDUAL CONTRACTORS RESPONSIBILITY. PLAN LOCATIONS ARE APPROXIMATE AND FOR GENERAL INFORMATION ONLY. 3. ALL UNDERGROUND INSTALLATIONS SHALL BE IN PLACE AND THE TRENCH BACKFILLED AND COMPACTED BEFORE PLACING AGGREGATE BASE MATERIAL OR SURFACE STRUCTURES. SURFACING MAY BE DONE IF THE UTILITY COMPANY CONCERNED INDICATES BY LETTER THAT IT WILL BORE, UNLESS SPECIFICALLY AUTHORIZED BY THE COUNTY. GAS AND WATER MAINS SHALL BE INSTALLED OUTSIDE THE PAVED AREAS. 4. TRENCH BACKFILL IN EXISTING PAVEMENT AREAS SHALL BE SAND MATERIAL IN ACCORDANCE WITH THE APPLICABLE PROVISIONS OF THE STATE SPECIFICATIONS. THE STRUCTURAL SECTION FOR TRENCH REPLACEMENT SHALL CONSIST OF NOT LESS THAN 12 INCHES OF APPROVED AGGREGATE BASE MATERIAL COMPACTED TO A RELATIVE COMPACTION OF AT LEAST 95% AND 4 INCHES OF HOT ASPHALT CONCRETE PLACED IN TWO LIFTS. TRENCH RESTORATION FOR HIGHER TYPE PAVEMENTS SHALL BE MADE IN KIND OR AS DIRECTED BY THE COUNTY. 5. TRENCH BACKFILL IN NEW CONSTRUCTION AREAS SHALL BE SAND MATERIAL COMPACTED TO A RELATIVE COMPACTION OF AT LEAST 90%. THE REQUIREMENT FOR SELECT MATERIAL MAY BE WAIVED BY COUNTY IF THE NATIVE SOIL IS SUITABLE FOR USE AS TRENCH BACKFILL BUT THE COMPACTION REQUIREMENTS WILL NOT BE THEREBY WAIVED. 6. BACKFILL AND TRENCH RESTORATION REQUIREMENTS SHALL APPLY AS MINIMUM STANDARDS TO ALL UNDERGROUND FACILITIES INSTALLED BY OTHER FIRMS OR PUBLIC AGENCIES.

APPLICANT: KREK

RETAINING WALLS

- 1. REINFORCED CONCRETE AND CONCRETE MASONRY UNIT RETAINING WALLS SHALL HAVE FOUNDATION AND REINFORCEMENT INSPECTED BY THE COUNTY ENGINEERING INSPECTOR AND ENGINEER OF RECORD PRIOR TO POURING THE FOUNDATION AND FORMING THE WALL. 2. SEGMENTAL BLOCK RETAINING WALLS SHALL HAVE FOUNDATION AND REINFORCEMENT INSPECTED BY THE COUNTY ENGINEERING INSPECTOR.

GRADING

- 1. EXCAVATED MATERIAL SHALL BE PLACED IN THE FILL AREAS DESIGNATED OR SHALL BE HAULED AWAY FROM THE SITE TO A COUNTY APPROVED DISPOSAL SITE. WHERE FILL MATERIAL IS TO BE PLACED ON NATURAL GROUND, IS SHALL BE STRIPPED OF ALL VEGETATION. TO ACHIEVE A PROPER BOND WITH THE FILL MATERIAL, THE SURFACE OF THE GROUND SHALL BE SCARIFIED TO DEPTH OF 6" BEFORE FILL IS PLACED. WHERE NATURAL GROUND IS STEEPER THAN 5:1, IT SHALL BE BENCHED AND THE FILL KEYED IN TO ACHIEVE STABILITY. WHERE NEW FILL IS TO BE PLACED ON EXISTING FILL THE EXISTING FILL SHALL BE REMOVED UNTIL MATERIAL COMPACTED TO 90% RELATIVE COMPACTION IS EXPOSED. THEN THE NEW FILL MATERIAL SHALL BE PLACED AS PER THESE CONSTRUCTION NOTES. FILL MATERIAL SHALL BE PLACED IN UNIFORM LIFTS NOT EXCEEDING 6" IN UNCOMPACTED THICKNESS. BEFORE COMPACTION BEGINS, THE FILL SHALL BE BROUGHT TO A WATER CONTENT THAT WILL PERMIT PROPER COMPACTION BY EITHER 1) AERATING THE FILL IF IT IS TOO WET OR 2) MOISTENING THE FILL WITH WATER IF IT IS TOO DRY. EACH LIFT SHALL BE THOROUGHLY MIXED BEFORE COMPACTION TO ENSURE A UNIFORM DISTRIBUTION OF MOISTURE. EXCESS CUT MATERIAL SHALL NOT BE SPREAD OR STOCKPILED ON THE SITE. SURPLUS EARTH FILL MATERIAL SHALL BE PLACED IN A SINGLE (8" MAX) THICK LAYER COMPACTED TO WITHSTAND WEATHERING IN THE AREA(S) DELINEATED ON THE PLAN. NO ORGANIC MATERIAL SHALL BE PLACED IN ANY FILL. NO TREES SHALL BE REMOVED OUTSIDE OF CUT, FILL OR ROADWAY AREAS. 5. THE UPPER 6" OF SUBGRADE BELOW DRIVEWAY ACCESS ROAD OR PARKING AREA SHALL BE COMPACTED TO 95% OF MAXIMUM DENSITY. 6. MAXIMUM CUT SLOPE SHALL BE 2 HORIZONTAL TO 1 VERTICAL. MAXIMUM FILL SLOPE SHALL BE 2 HORIZONTAL TO 1 VERTICAL.

Table with 4 columns: LOCATION, CUT (C.Y.), FILL (C.Y.), VERT. DEPTH. Rows include RESIDENCE, DRIVEWAY, YARD, TREATMENT BASIN, TOTAL.

- NOTE: FILL VOLUMES INCLUDE 10% SHRINKAGE. EXCESS MATERIAL SHALL BE OFF HAULED TO A COUNTY APPROVED DUMP SITE. 7. NOTIFY SOILS ENGINEER TWO (2) DAYS PRIOR TO COMMENCEMENT OF ANY GRADING WORK TO COORDINATE THE WORK IN THE FIELD. 8. ALL MATERIALS FOR FILL SHOULD BE APPROVED BY THE SOILS ENGINEER BEFORE IT IS BROUGHT TO THE SITE. 9. THE UPPER 6" OF THE SUBGRADE SOIL SHALL BE SCARIFIED, MOISTURE CONDITIONED AND COMPACTED TO A MINIMUM RELATIVE COMPACTION OF 95%. 10. ALL AGGREGATE BASE MATERIAL SHALL BE COMPACTED TO A MINIMUM 95% RELATIVE COMPACTION. 11. THE GEOTECHNICAL PLAN REVIEW LETTER MUST BE REVIEWED AND APPROVED BY THE COUNTY GEOLOGIST PRIOR TO FINAL APPROVAL BY THE COUNTY ENGINEER FOR BUILDING OCCUPANCY. 12. THE PROJECT GEOTECHNICAL ENGINEER SHALL PERFORM COMPACTION TESTING AND PRESENT THE RESULTS TO THE COUNTY ENGINEERING INSPECTOR PRIOR TO THE CONSTRUCTION OF ANY PAVED AREA. 13. GRADING WORK BETWEEN OCTOBER 15TH AND APRIL 15TH IS AT THE DISCRETION OF THE SANTA CLARA COUNTY GRADING OFFICIAL. 14. TOTAL DISTURBED AREA FOR THE PROJECT 27,476 SF. 15. WDOID NO. _____ 16. THE INSPECTOR MAY VERIFY THAT A VALID NOTICE OF INTENT (NOI) HAS BEEN ISSUED BY THE STATE AND THAT A CURRENT AND UP TO DATE STORM WATER POLLUTION PREVENTION PLAN (SWPPP) IS AVAILABLE ON SITE.

TREE PROTECTION

- 1. FOR ALL TREES TO BE RETAINED WITH A CANOPY IN THE DEVELOPMENT AREA OR INTERFACES WITH THE LIMITS OF GRADING FOR ALL PROPOSED DEVELOPMENT ON SITE, THE TREES SHALL BE PROTECTED BY THE PLACEMENT OF RIGID TREE PROTECTIVE FENCING, CONSISTENT WITH THE COUNTY INTEGRATED LANDSCAPE GUIDELINES, AND INCLUDE THE FOLLOWING: A. FENCING SHOULD BE PLACED ALONG THE OUTSIDE EDGE OF THE DRUPLINE OF THE TREE OR GROVE OF TREES. B. THE FENCING SHALL BE MAINTAINED THROUGHOUT THE SITE CONSTRUCTION PERIOD AND SHALL BE INSPECTED PERIODICALLY FOR DAMAGE AND PROPER FUNCTION. C. FENCING SHALL BE REPAIRED, AS NECESSARY, TO PROVIDE A PHYSICAL BARRIER FROM CONSTRUCTION ACTIVITIES. D. SIGNAGE STATING, "WARNING- THIS FENCING SHALL NOT BE REMOVED WITHOUT PERMISSION FROM THE SANTA CLARA COUNTY PLANNING OFFICE (408) 299-5770. COUNTY OF SANTA CLARA TREE PROTECTION MEASURES MAY BE FOUND AT http://www.sccplanning.gov." SHALL BE PLACED ON THE TREE PROTECTIVE FENCING UNTIL FINAL OCCUPANCY. 2. PRIOR TO COMMENCEMENT OF ANY CONSTRUCTION ACTIVITY, TREE PROTECTIVE FENCING SHALL BE SECURELY IN PLACED AND INSPECTED BY THE LAND DEVELOPMENT ENGINEERING INSPECTOR. 3. SEE EXISTING TREE PROTECTION DETAILS FOR MORE INFORMATION.

ACCESS ROADS AND DRIVEWAYS

- 1. DRIVEWAY LOCATIONS SHALL BE AS SHOWN ON THE IMPROVEMENT PLANS WITH CENTERLINE STATIONING. THE MINIMUM CONCRETE THICKNESS SHALL BE 6 INCHES THROUGHOUT (WITH A MAXIMUM APPROACH SLOPE OF 1 1/4 INCHES PER FOOT). 2. ALL DRIVEWAY OR COMMON ACCESS ROAD SECTIONS IN EXCESS OF 15 LONGITUDINAL SLOPE MUST BE PAVED WITH A MINIMUM 2-INCH ASPHALT LIFT OR FULL DEPTH CONCRETE LIFT PRIOR TO ANY COMBUSTIBLE FRAMING. 3. THE OWNER AND PRIME CONTRACTOR ARE RESPONSIBLE FOR MAINTAINING PROJECT SITE ACCESS AND NEIGHBORHOOD ACCESS FOR EMERGENCY VEHICLES AND LOCAL RESIDENTS. ROADWAYS DESIGNATED AS NOT COUNTY MAINTAINED ROADS AS SHOWN ON THE PLAN WILL NOT BE ELIGIBLE FOR COUNTY MAINTENANCE UNTIL THE ROADWAYS ARE IMPROVED (AT NO COST TO THE COUNTY) TO THE PUBLIC MAINTENANCE ROAD STANDARDS APPROVED BY THE BOARD OF SUPERVISORS AND IN EFFECT AT SUCH TIME THAT THE ROADWAYS ARE CONSIDERED FOR ACCEPTANCE INTO THE COUNTY'S ROAD SYSTEM. 5. ALL WORK IN THE COUNTY ROAD RIGHT-OF-WAY REQUIRES AN ENCROACHMENT PERMIT FROM THE ROADS AND AIRPORTS DEPARTMENT. EACH INDIVIDUAL ACTIVITY REQUIRES A SEPARATE PERMIT - I.E. CABLE, ELECTRICAL, GAS, SEWER, WATER, RETAINING WALLS, DRIVEWAY APPROACHES, FENCES, LANDSCAPING, TREE REMOVAL, STORM DRAINAGE IMPROVEMENTS, ETC..

STREET LIGHTING

- 1. PACIFIC GAS & ELECTRIC ELECTROLIER SERVICE FEE SHALL BE PAID BY THE DEVELOPER AND/OR HIS AUTHORIZED REPRESENTATIVE.

SANITARY SEWER

- 1. THE SANITARY SEWER AND WATER UTILITIES SHOWN ON THESE PLANS ARE NOT PART OF THIS GRADING PERMIT AND ARE SHOWN FOR REFERENCE ONLY. 2. ALL MATERIALS AND METHODS OF CONSTRUCTION OF SANITARY SEWERS SHALL CONFORM TO THE SPECIFICATIONS OF THE JURISDICTION INVOLVED. INSPECTION OF SANITARY SEWER WORK SHALL BE DONE BY SAID JURISDICTION.

PORTLAND CEMENT CONCRETE

- 1. CONCRETE USED FOR STRUCTURAL PURPOSES SHALL BE CLASS "A" (6 SACK PER CUBIC YARD) AS SPECIFIED IN THE STATE STANDARD SPECIFICATIONS. CONCRETE PLACED MUST DEVELOP A MINIMUM STRENGTH FACTOR OF 2800 PSI IN A SEVEN-DAY PERIOD. THE CONCRETE MIX DESIGN SHALL BE UNDER THE CONTINUAL CONTROL OF THE COUNTY INSPECTOR.

AIR QUALITY, LANDSCAPING AND EROSION CONTROL

- 1. WATER ALL ACTIVE CONSTRUCTION AREAS AT LEAST TWICE DAILY. 2. COVER ALL TRUCKS HAULING SOIL, SAND, AND OTHER LOOSE MATERIALS OR REQUIRE ALL TRUCKS TO MAINTAIN AT LEAST TWO FEET OF FREEBOARD. 3. PAVE, APPLY WATER THREE TIMES DAILY, OR APPLY (NON-TOXIC) SOIL STABILIZERS ON ALL UNPAVED ACCESS ROADS, PARKING AREAS AND STAGING AREAS AT CONSTRUCTION SITES. 4. SWEEP DAILY (WITH WATER SWEEPERS) ALL PAVED ACCESS ROADS, PARKING AREAS AND STAGING AREAS AT CONSTRUCTION SITES. THE USE OF DRY POWDER SWEEPING IS PROHIBITED. 5. SWEEP STREETS DAILY (WITH WATER SWEEPERS) IF VISIBLE SOIL MATERIAL IS CARRIED ONTO ADJACENT PUBLIC STREETS. THE USE OF DRY POWDER SWEEPING IS PROHIBITED. 6. ALL CONSTRUCTION VEHICLES, EQUIPMENT AND DELIVERY TRUCKS SHALL HAVE A MAXIMUM IDLING TIME OF 5 MINUTES (AS REQUIRED BY THE CALIFORNIA AIRBORNE TOXIC CONTROL MEASURE TITLE 13, SECTION 2485 OF CALIFORNIA CODE OF REGULATIONS (CCR)). ENGINES SHALL BE SHUT OFF IF CONSTRUCTION REQUIRES LONGER IDLING TIME UNLESS NECESSARY FOR PROPER OPERATION OF THE VEHICLE. 7. ALL VEHICLE SPEEDS ON UNPAVED ROADS SHALL BE LIMITED TO 15 MILES PER HOUR. 8. ALL CONSTRUCTION EQUIPMENT SHALL BE MAINTAINED AND PROPERLY TUNED IN ACCORDANCE WITH MANUFACTURER'S SPECIFICATIONS. ALL EQUIPMENT SHALL BE CHECKED BY A CERTIFIED MECHANIC AND DETERMINED TO BE RUNNING IN PROPER CONDITION PRIOR TO OPERATION. 9. POST A SIGN THAT IS AT LEAST 32 SQUARE FEET MINIMUM 2 INCHES LETTER HEIGHT VISIBLE NEAR THE ENTRANCE OF CONSTRUCTION SITE THAT IDENTIFIES THE FOLLOWING REQUIREMENTS. OBTAIN ENCROACHMENT PERMIT FOR SIGN FROM ROADS DEPARTMENT OR OTHER APPLICABLE AGENCY IF REQUIRED. A. 15 MILES PER HOUR (MPH) SPEED LIMIT B. 5 MINUTES MAXIMUM IDLING TIME OF VEHICLES C. TELEPHONE NUMBER TO CONTACT THE BAY AREA AIR QUALITY MANAGEMENT DISTRICT REGARDING DUST COMPLAINTS. NOTE PHONE NUMBER OF THE BAY AREA AIR QUALITY MANAGEMENT DISTRICT AIR POLLUTION COMPLAINT HOTLINE OF 1-800-334-6367. 10. ALL FILL SLOPES SHALL BE COMPACTED AND LEFT IN A SMOOTH AND FIRM CONDITION CAPABLE OF WITHSTANDING WEATHERING. 11. ALL EXPOSED DISTURBED AREAS SHALL BE SEEDDED WITH BROME SEED SPREAD AT THE RATE OF 5 LB. PER 1000 SQUARE FEET (OR APPROVED EQUAL). SEEDING AND WATERING SHALL BE MAINTAINED AS REQUIRED TO ENSURE GROWTH. 12. ALL DITCHES SHALL BE LINED PER COUNTY STANDARD SDB. 13. ALL STORM DRAINAGE STRUCTURES SHALL BE INSTALLED WITH EFFECTIVE ENTRANCE & OUTFALL EROSION CONTROLS E.G. SACKED CONCRETE RIP-RAP. ENERGY DISSIPATORS SHALL BE INSTALLED AT ALL DITCH OUTFALLS. WHERE OUTFALLS ARE NOT INTO AN EXISTING CREEK OR WATER COURSE, RUNOFF SHALL BE RELEASED TO SHEET FLOW. 14. PRIOR TO GRADING COMPLETION AND RELEASE OF THE BOND, ALL GRADED AREAS SHALL BE RESEEDD IN CONFORMANCE WITH THE COUNTY GRADING ORDINANCE TO MINIMIZE THE VISUAL IMPACTS OF THE GRADE SLOPES AND REDUCE THE POTENTIAL FOR EROSION OF THE SUBJECT SITE. 15. PERMANENT LANDSCAPING SHOWN ON THE ATTACHED LANDSCAPE PLAN MUST BE INSTALLED AND FIELD APPROVED BY THE COUNTY PLANNING OFFICE PRIOR TO FINAL APPROVAL BY THE COUNTY ENGINEER, AND FINAL OCCUPANCY RELEASE BY THE BUILDING INSPECTION OFFICE. 16. THE OWNER SHALL PREPARE AND PRESENT A WINTERIZATION REPORT TO THE COUNTY INSPECTOR FOR REVIEW PRIOR TO OCTOBER 15TH OF EVERY YEAR. 17. THE OWNER, CONTRACTOR, AND ANY PERSON PERFORMING CONSTRUCTION ACTIVITIES SHALL INSTALL AND MAINTAIN CONSTRUCTION BEST MANAGEMENT PRACTICES (BMPs) ON THE PROJECT SITE AND WITHIN THE SANTA CLARA COUNTY ROAD RIGHT-OF-WAY THROUGHOUT THE DURATION OF THE CONSTRUCTION AND UNTIL THE ESTABLISHMENT OF PERMANENT STABILIZATION AND SEDIMENT CONTROL TO PREVENT THE DISCHARGE OF POLLUTANTS INCLUDING SEDIMENT, CONSTRUCTION MATERIALS, EXCAVATED MATERIALS, AND WASTE INTO THE SANTA CLARA COUNTY RIGHT-OF-WAY, STORM SEWER WATERWAYS, ROADWAY INFRASTRUCTURE. BMPs SHALL INCLUDE, BUT NOT BE LIMITED TO THE FOLLOWING: A. PREVENTION OF POLLUTANTS IN STORM WATER DISCHARGES FROM THE CONSTRUCTION SITE AND THE CONTRACTOR'S MATERIAL AND EQUIPMENT LAYDOWN / STAGING AREAS. B. PREVENTION OF TRACKING OF MUD, DIRT, AND CONSTRUCTION MATERIALS ONTO THE PUBLIC ROAD RIGHT-OF-WAY. C. PREVENTION OF DISCHARGE OF WATER RUN-OFF DURING DRY AND WET WEATHER CONDITIONS ONTO THE PUBLIC ROAD RIGHT-OF-WAY. 18. THE OWNER, CONTRACTOR, AND ANY PERSON PERFORMING CONSTRUCTION ACTIVITIES SHALL ENSURE THAT ALL TEMPORARY CONSTRUCTION FACILITIES, INCLUDING BUT NOT LIMITED TO CONSTRUCTION MATERIALS, DELIVERIES, HAZARDOUS AND NON-HAZARDOUS MATERIAL STORAGE, EQUIPMENT, TOOLS, PORTABLE TOILETS, CONCRETE WASHOUT, GARBAGE CONTAINERS, LAYDOWN YARDS, SECONDARY CONTAINMENT AREAS, ETC. ARE LOCATED OUTSIDE THE SANTA CLARA COUNTY ROAD RIGHT-OF-WAY. 19. EROSION CONTROL PLAN IS A GUIDE AND SHALL BE AMENDED AS NECESSARY TO PREVENT EROSION AND ILLICIT DISCHARGES ON A YEAR AROUND BASIS, DEPENDING ON THE SEASON, WEATHER, AND FIELD CONDITIONS. EROSION CONTROL MEASURES IN ADDITION TO THOSE NOTED IN THE PERMITTED PLANS MAY BE NECESSARY. FAILURE TO INSTALL SITE AND SITUATIONALLY APPROPRIATE EROSION CONTROL MEASURES MAY RESULT IN VIOLATIONS, FINES, AND A STOPPAGE OF WORK.

STORM DRAINAGE AND STORMWATER MANAGEMENT

- 1. DEVELOPER IS RESPONSIBLE FOR ALL NECESSARY DRAINAGE FACILITIES WHETHER SHOWN ON THE PLANS OR NOT AND HE OR HIS SUCCESSOR PROPERTY OWNERS ARE RESPONSIBLE FOR THE ADEQUACY AND CONTINUED MAINTENANCE OF THESE FACILITIES IN A MANNER WHICH WILL PRECLUDE ANY HAZARD TO LIFE, HEALTH, OR DAMAGE TO ADJOINING PROPERTY. PERMIT WITH NPDES PERMIT CAS612008 / ORDER NO. R2-2009-0047 AND NPDES PERMIT CAS000004 / ORDER NO. 2013-0001-DWQ. 2. DROP INLETS SHALL BE COUNTY STANDARD TYPE 5 UNLESS OTHERWISE NOTED ON THE PLANS. THE DEVELOPER'S ENGINEER SHALL BE RESPONSIBLE FOR THE PROPER LOCATION OF DROP INLETS, WHERE STREET PROFILE GRADE EXCEEDS 6% DROP INLETS SHALL BE SET AT 500 GALE CURB LINE TO ACCEPT WATER OR AS SHOWN ON THE PLANS. 3. WHERE CULVERTS ARE INSTALLED THE DEVELOPER SHALL BE RESPONSIBLE FOR GRADING THE OUTLET DITCH TO DRAIN TO AN EXISTING SWALE OR TO AN OPEN AREA FOR SHEET FLOW. 4. UPON INSTALLATION OF DRIVEWAY CONNECTIONS, PROPERTY OWNERS SHALL PROVIDE FOR THE UNINTERRUPTED FLOW OF WATER IN ROADSIDE DITCHES. 5. THE COUNTY SHALL INSPECT UNDERGROUND DRAINAGE IMPROVEMENTS AND STORMWATER MANAGEMENT FEATURES PRIOR TO BACKFILL.

AS-BUILT PLANS STATEMENT

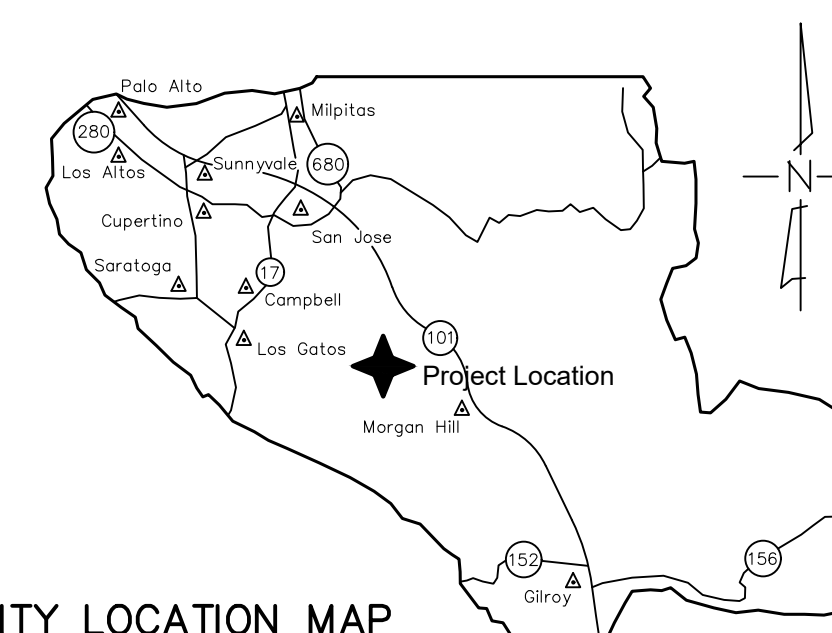
THIS IS A TRUE COPY OF THE AS-BUILT PLANS. THERE (___) WERE (___) WERE NOT) MINOR FIELD CHANGES - MARKED WITH THE SYMBOL (*). THERE (___) WERE (___) WERE NOT) PLAN REVISIONS INDICATING SIGNIFICANT CHANGES REVIEWED BY THE COUNTY ENGINEER AND MARKED WITH THE SYMBOL Δ.

DATE SIGNATURE

NOTE: THIS STATEMENT IS TO BE SIGNED BY THE PERSON AUTHORIZED BY THE COUNTY ENGINEER TO PERFORM THE INSPECTION WORK. A REPRODUCIBLE COPY OF THE AS-BUILT PLANS MUST BE FURNISHED TO THE COUNTY ENGINEER AFTER CONSTRUCTION.

GEOTECHNICAL ENGINEER OBSERVATION

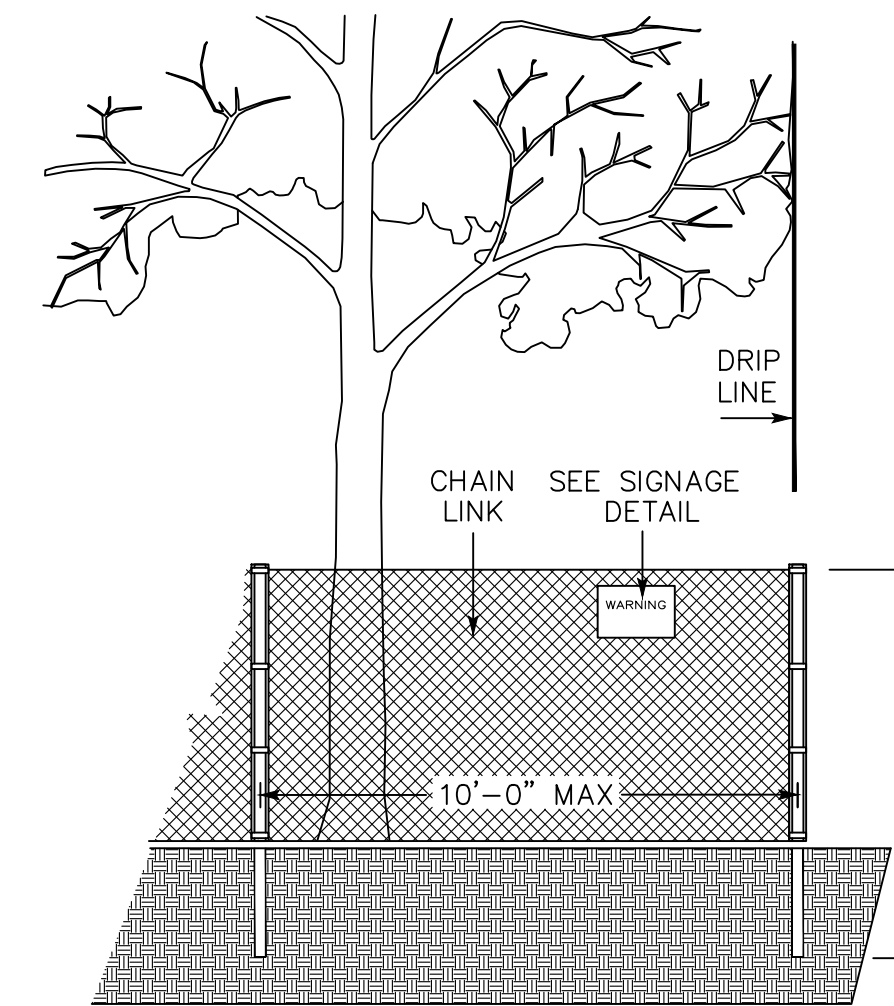
- 1. A CONSTRUCTION OBSERVATION LETTER FROM THE RESPONSIBLE GEOTECHNICAL ENGINEER AND ENGINEERING GEOLOGIST DETAILING CONSTRUCTION OBSERVATIONS AND CERTIFYING THAT THE WORK WAS DONE IN ACCORDANCE WITH THE RECOMMENDATIONS IN THE GEOTECHNICAL AND GEOLOGIC REPORTS SHALL BE SUBMITTED PRIOR TO THE GRADING COMPLETION AND RELEASE OF THE BOND.



COUNTY LOCATION MAP

SURVEY MONUMENT PRESERVATION

- 1. THE LANDOWNER/CONTRACTOR MUST PROTECT AND ENSURE THE PERPETUATION OF SURVEY MONUMENTS AFFECTED BY CONSTRUCTION ACTIVITIES. 2. PRIOR TO THE START OF CONSTRUCTION, THE CONTRACTOR SHALL LOCATE, STAKE, AND FLAG ALL PERMANENT SURVEY MONUMENTS OF RECORD AND ANY UNRECORDED MONUMENTS THAT ARE DISCOVERED THAT ARE WITHIN 50 FEET OF THE CONSTRUCTION ACTIVITY. 3. THE LANDOWNER, CONTRACTOR AND/OR ANY PERSON PERFORMING CONSTRUCTION ACTIVITIES THAT WILL OR MAY DISTURB AN EXISTING MONUMENT, CORNER STAKE, OR ANY OTHER PERMANENT SURVEYED MONUMENT SHALL CAUSE TO HAVE A LICENSED LAND SURVEYOR OR CIVIL ENGINEER, AUTHORIZED TO PRACTICE SURVEYING, ENSURE THAT A CORNER RECORD AND/OR RECORD OF SURVEY ARE FILED WITH THE COUNTY SURVEYOR'S OFFICE PRIOR TO DISTURBING SAID MONUMENTS AND RESET PERMANENT MONUMENT(S) TO PERPETUATE THE LOCATION IF ANY PERMANENT MONUMENT COULD BE DESTROYED, DAMAGED, COVERED, DISTURBED, OR OTHERWISE OBLITERATED. THE LICENSED LAND SURVEYOR OR CIVIL ENGINEER SHALL FILE A CORNER RECORD OR RECORD OF SURVEY WITH COUNTY SURVEYOR PRIOR TO FINAL ACCEPTANCE OF THE PROJECT BY THE LAND DEVELOPMENT ENGINEERING INSPECTOR.



EXISTING TREE PROTECTION DETAILS

- 1. PRIOR TO THE COMMENCEMENT OF ANY GRADING, TREE PROTECTIVE FENCING SHALL BE IN PLACE IN ACCORDANCE WITH THE TREE PRESERVATION PLAN AND INSPECTED BY A CERTIFIED ARBORIST. THE ARBORIST SHALL MONITOR CONSTRUCTION ACTIVITY TO ENSURE THAT THE TREE PROTECTION MEASURES ARE IMPLEMENTED AND ADHERED TO DURING CONSTRUCTION. THIS CONDITION SHALL BE INCORPORATED INTO THE GRADING PLANS. 2. FENCE SHALL BE MINIMUM 5 FEET TALL CONSTRUCTED OF STURDY MATERIAL (CHAIN-LINK OR EQUIVALENT STRENGTH/ DURABILITY). 3. FENCE SHALL BE SUPPORTED BY VERTICAL POSTS DRIVEN 2 FEET (MIN) INTO THE GROUND AND SPACED NOT MORE THAN 10 FEET APART. 4. THE TREE FENCING SHALL BE MAINTAINED THROUGHOUT THE SITE DURING THE CONSTRUCTION PERIOD, INSPECTED PERIODICALLY FOR DAMAGE AND PROPER FUNCTION, REPAIRED AS NECESSARY TO PROVIDE A PHYSICAL BARRIER FROM CONSTRUCTION ACTIVITIES, AND REMAIN IN PLACE UNTIL THE FINAL INSPECTION. 5. A SIGN THAT INCLUDES THE WORDS, "WARNING: THIS FENCE SHALL NOT BE REMOVED WITHOUT THE EXPRESSED PERMISSION OF THE SANTA CLARA COUNTY PLANNING OFFICE," SHALL BE SECURELY ATTACHED TO THE FENCE IN A VISUALLY PROMINENT LOCATION.

COUNTY OF SANTA CLARA DEPT. OF ROADS AND AIRPORTS ISSUED BY: _____ DATE: _____ ENCROACHMENT PERMIT NO. _____

COUNTY OF SANTA CLARA LAND DEVELOPMENT ENGINEERING & SURVEYING GRADING/DRAINAGE PERMIT NO. _____ ISSUED BY: _____ DATE: _____

NO WORK SHALL BE DONE IN THE COUNTY'S RIGHT-OF-WAY WITHOUT AN ENCROACHMENT PERMIT, INCLUDING THE STAGING OF CONSTRUCTION MATERIAL AND THE PLACEMENT OF PORTABLE TOILETS.

PRELIMINARY PLANS NOT FOR CONSTRUCTION

ENGINEER'S STATEMENT

I HEARBY STATE THAT THESE PLANS ARE IN COMPLIANCE WITH ADOPTED COUNTY STANDARDS, THE APPROVED TENTATIVE MAP (OR PLAN) AND CONDITIONS OF APPROVAL PERTAINING THERETO DATED _____ FILE(S) NO. _____

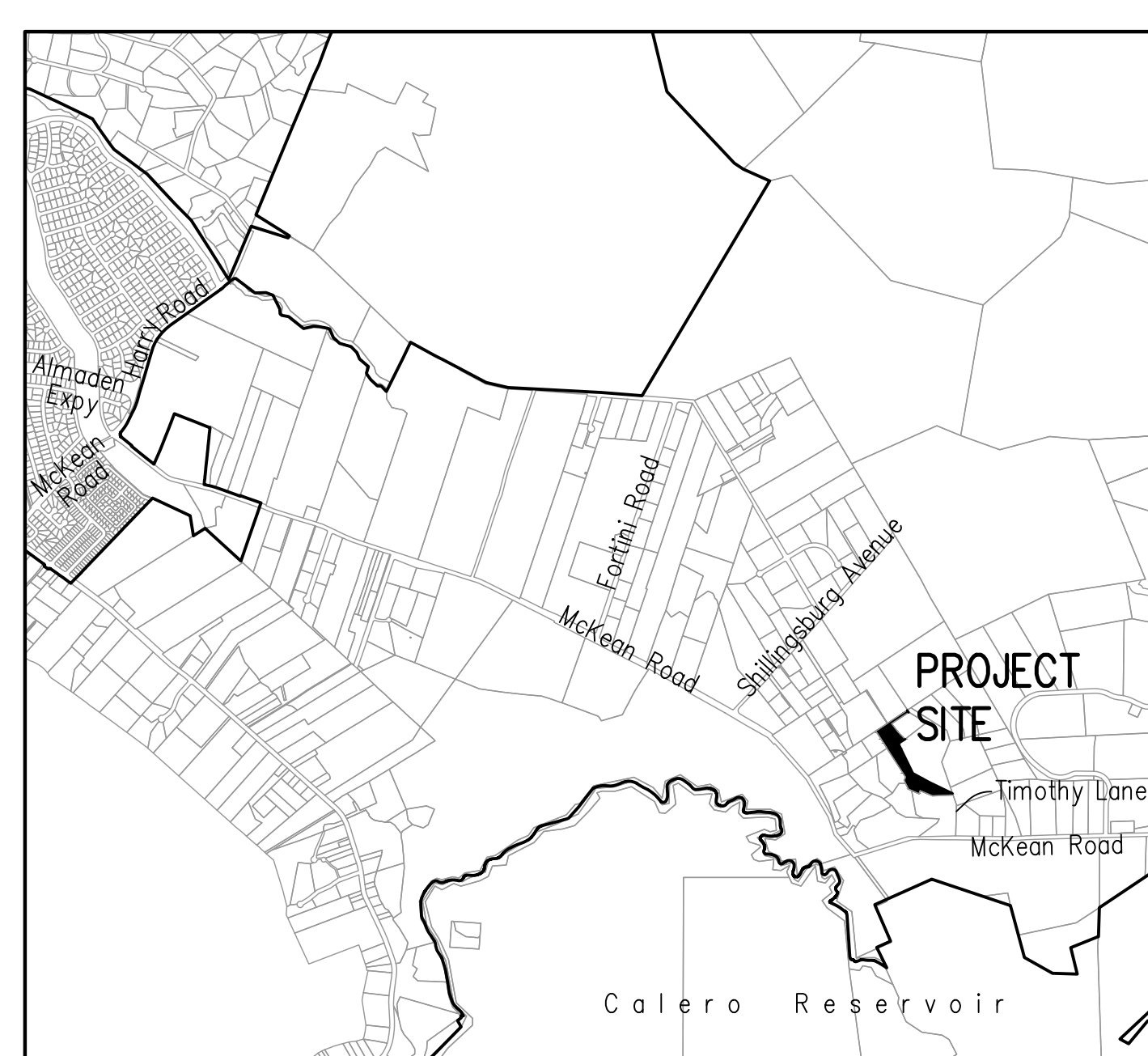
DATE 6/29/28 R.C.E. NO. _____

COUNTY ENGINEER'S NOTE

ISSUANCE OF A PERMIT AUTHORIZING CONSTRUCTION DOES NOT RELEASE THE DEVELOPER, PERMITTEE OF ENGINEER FROM RESPONSIBILITY FOR THE CORRECTION OF ERRORS OR OMISSIONS CONTAINED IN THE PLANS. IF, DURING THE COURSE OF CONSTRUCTION, THE PUBLIC INTEREST REQUIRES A MODIFICATION OF (OR DEPARTURE FROM) THE SPECIFICATIONS OF THE PLANS, THE COUNTY SHALL HAVE THE AUTHORITY TO REQUIRE THE SUSPENSION OF WORK, AND THE NECESSARY MODIFICATION OR DEPARTURE AND TO SPECIFY THE MANNER IN WHICH THE SAME IS TO BE MADE.

DATE _____ DARRELL K.H. WONG

R.C.E. NO. 63958 EXPIRES 9/30/22



VICINITY MAP NO SCALE

SCOPE OF WORK

- 1. THE DEVELOPER IS RESPONSIBLE FOR THE INSTALLATION OF THE WORK PROPOSED ON THE EROSION CONTROL PLAN. THE ENGINEER OF RECORD IS RESPONSIBLE FOR THE DESIGN OF THE EROSION CONTROL PLANS AND ANY MODIFICATIONS OF THE EROSION CONTROL PLANS TO PREVENT ILLICIT DISCHARGES FROM THE SITE DURING CONSTRUCTION. 2. A CONSTRUCTION OBSERVATION LETTER FROM THE RESPONSIBLE GEOTECHNICAL ENGINEER AND CERTIFIED ENGINEERING GEOLOGIST DETAILING CONSTRUCTION OBSERVATIONS AND CERTIFYING THAT THE WORK WAS DONE IN ACCORDANCE WITH THE RECOMMENDATIONS IN THE GEOTECHNICAL AND GEOLOGICAL REPORTS SHALL BE SUBMITTED PRIOR TO GRADING COMPLETION AND RELEASE OF BOND. 3. CLEAR AND GRUB BUILDING PAD AND DRIVEWAY. 4. BUILDING PAD AND DRIVEWAY GRADING. 5. CONSTRUCT DRIVEWAY.

SCOPE OF WORK UNDER SEPARATE PERMITS

- 6. INSTALL SEPTIC TANK
7. INSTALL LEACHFIELD
8. CONSTRUCT RETAINING WALL
9. INSTALL WATER METER

SHEET INDEX

Table with 2 columns: Sheet Number, Description. Rows include COVER SHEET, EXISTING CONDITIONS & TREE PLAN, PRELIMINARY GRADING & DRAINAGE PLAN, NOTES, DETAILS, ABBREVIATIONS AND LEGEND, EROSION CONTROL PLAN, BEST MANAGEMENT PRACTICES.

ENGINEER'S NAME: HANNA & BRUNETTI
ADDRESS: 7651 EIGLEBERRY STREET, GILROY CA 95020
PHONE NO.: 408 842-2173
FAX NO.: 408 842-3662

PRELIMINARY IMPROVEMENT PLANS

FOR THE HOME GRADING AND DRAINAGE ON THE LANDS OF KREK WALTON LANE, SAN JOSE

PARCEL A, AS SHOWN ON THAT CERTAIN PARCEL MAP FILED IN BOOK 942 OF MAPS, AT PAGES 32-35 ON OCTOBER 21, 2021 SANTA CLARA COUNTY, CALIFORNIA

A.P.N.: 708-36-022

Table with 4 columns: Revision Number, Date, File Name, Sheet Number. Rows include Revision 1, 2, 3.

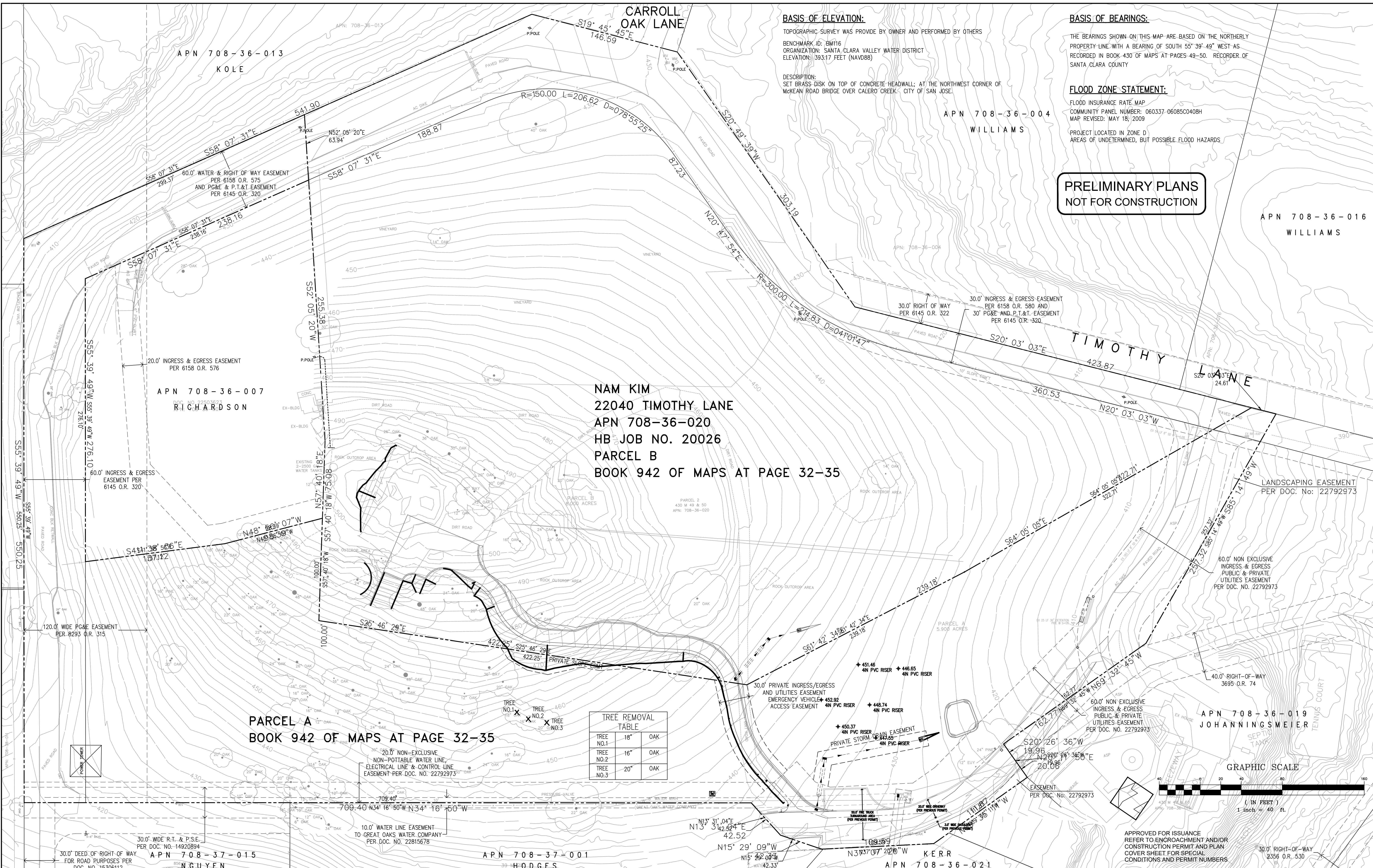
JOB NO. 22087

ROAD: WALTON LANE

COUNTY FILE NO.: PLN22-231

THE USE OF THESE PLANS AND SPECIFICATIONS SHALL BE RESTRICTED TO THE ORIGINAL SITE FOR WHICH THEY WERE PREPARED AND PUBLICATION THEREOF IS EXPRESSLY LIMITED TO SUCH USE. REPRODUCTION OR PUBLICATION IN WHOLE OR PART IS PROHIBITED. TITLE TO THE PLANS AND SPECIFICATIONS REMAINS IN THE ENGINEER WITHOUT PREJUDICE. VISUAL CONTACT WITH THESE PLANS AND SPECIFICATIONS SHALL CONSTITUTE PRIMA FACIE EVIDENCE OF THESE RESTRICTIONS.

PLAN # OF SHEET



BASIS OF ELEVATION:

TOPOGRAPHIC SURVEY WAS PROVIDED BY OWNER AND PERFORMED BY OTHERS
BENCHMARK ID: BM116
ORGANIZATION: SANTA CLARA VALLEY WATER DISTRICT
ELEVATION: 393.17 FEET (NAVD88)
DESCRIPTION:
SET BRASS DISK ON TOP OF CONCRETE HEADWALL; AT THE NORTHWEST CORNER OF MCKEAN ROAD BRIDGE OVER CALERO CREEK; CITY OF SAN JOSE.

BASIS OF BEARINGS:

THE BEARINGS SHOWN ON THIS MAP ARE BASED ON THE NORTHERLY PROPERTY LINE WITH A BEARING OF SOUTH 55° 39' 49" WEST AS RECORDED IN BOOK 430 OF MAPS AT PAGES 49-50. RECORDER OF SANTA CLARA COUNTY

FLOOD ZONE STATEMENT:

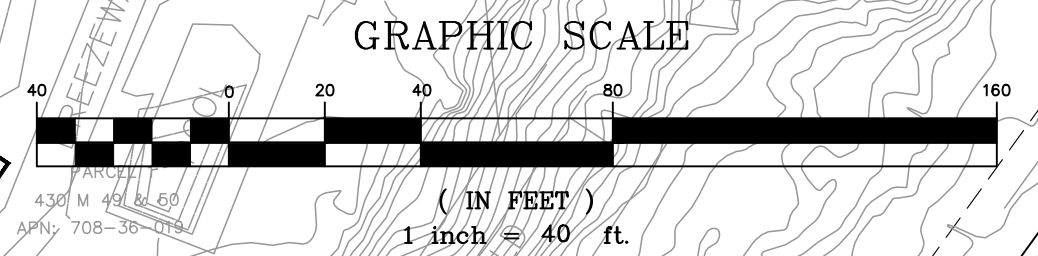
FLOOD INSURANCE RATE MAP
COMMUNITY PANEL NUMBER: 060337 06085C0408H
MAP REVISED: MAY 18, 2009
PROJECT LOCATED IN ZONE D
AREAS OF UNDETERMINED, BUT POSSIBLE FLOOD HAZARDS

**PRELIMINARY PLANS
NOT FOR CONSTRUCTION**

**NAM KIM
22040 TIMOTHY LANE
APN 708-36-020
HB JOB NO. 20026
PARCEL B
BOOK 942 OF MAPS AT PAGE 32-35**

**PARCEL A
BOOK 942 OF MAPS AT PAGE 32-35**

TREE REMOVAL TABLE	
TREE NO.1	18" OAK
TREE NO.2	16" OAK
TREE NO.3	20" OAK




APPROVED FOR ISSUANCE REFER TO ENCROACHMENT AND/OR CONSTRUCTION PERMIT AND PLAN COVER SHEET FOR SPECIAL CONDITIONS AND PERMIT NUMBERS

REVISIONS:		
DATE	DESCRIPTION	BY:

HANNA-BRUNETTI
EST. 1990
CIVIL ENGINEERS - LAND SURVEYORS
CONSTRUCTION MANAGERS
7651 EAGLEBERRY STREET - GILROY - 95020 - CALIFORNIA
OFFICE (408) 842-2113 - FAX (408) 842-3682
EMAIL: ENGINEERING@HANNABRUNETTI.COM

DATE: NOVEMBER 2022
HORIZ. SCALE: 1"=40'
VERT. SCALE: NONE
DESIGNED BY: AM
CHECKED BY: TM
DRAWN BY: TM

date: Hanna - Brunetti
Amanda Joy Musy-Verdel
R.C.E. # 69278



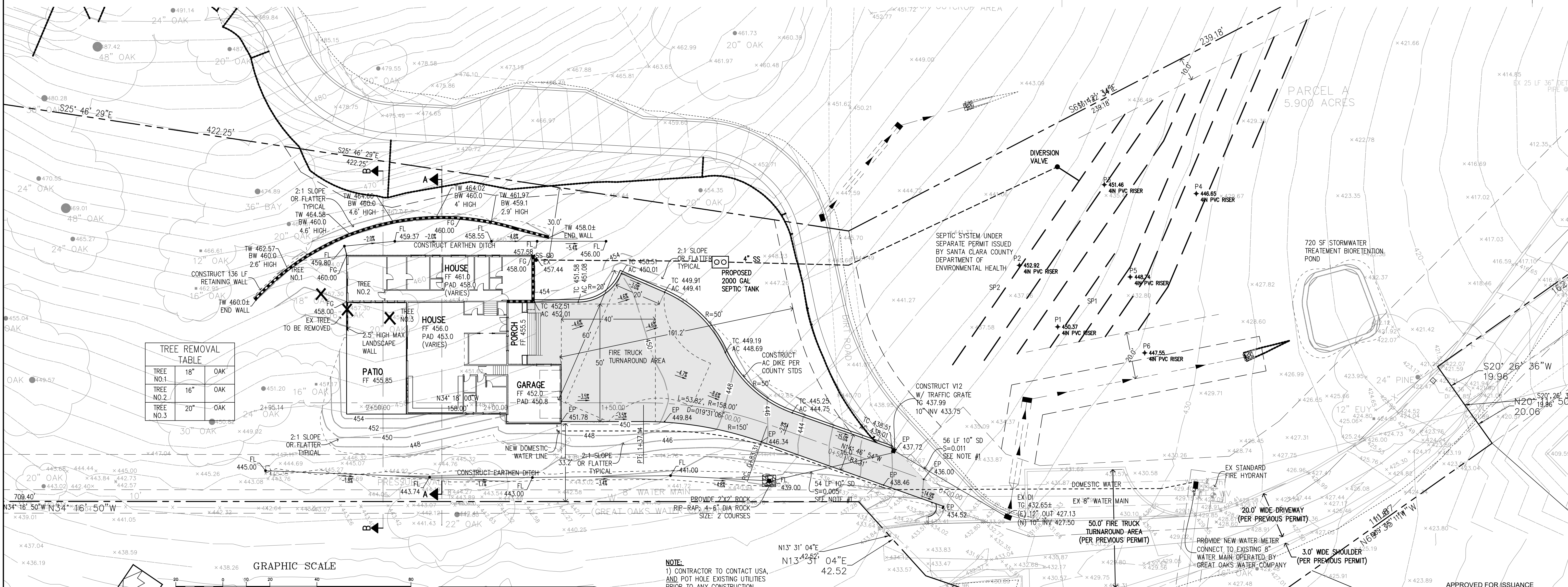
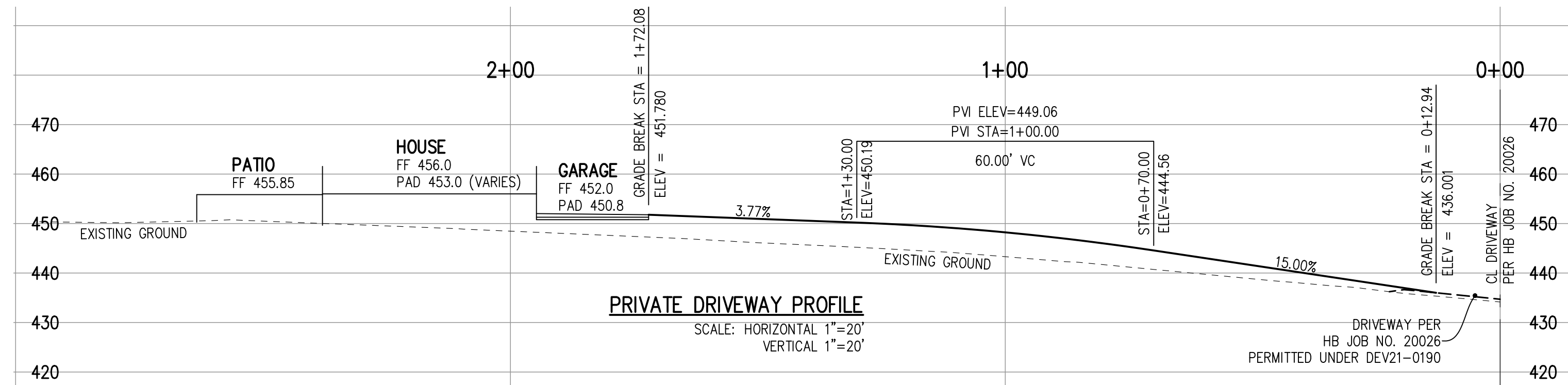
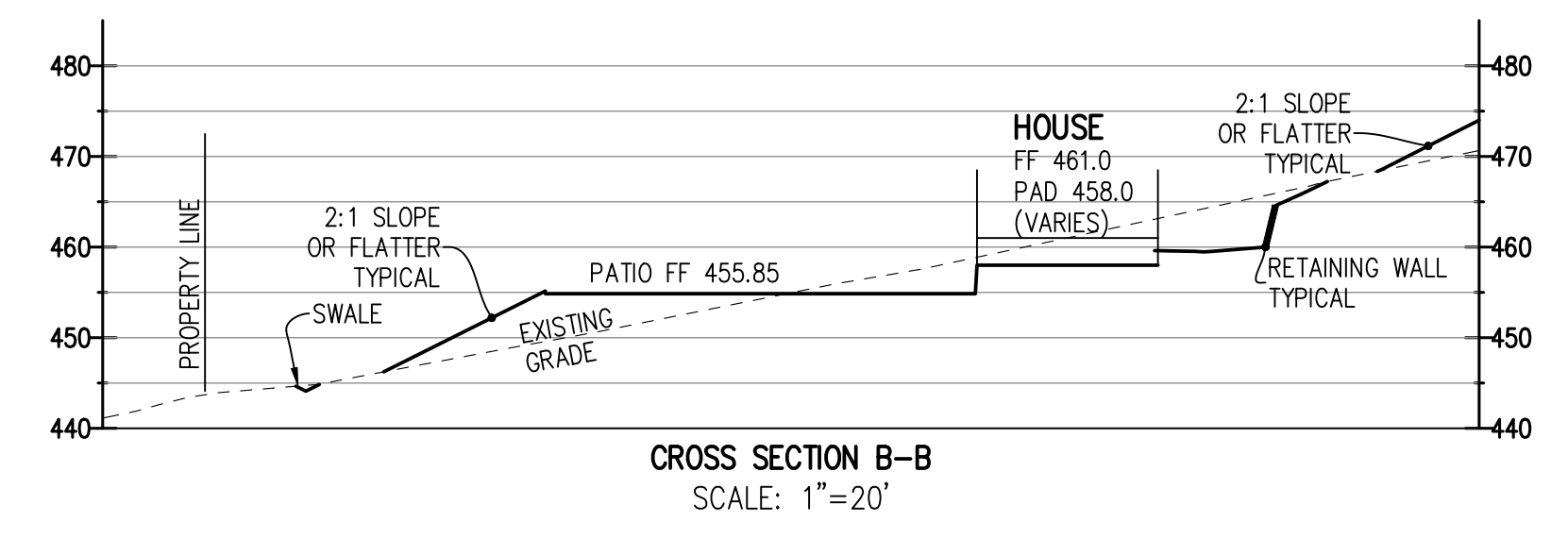
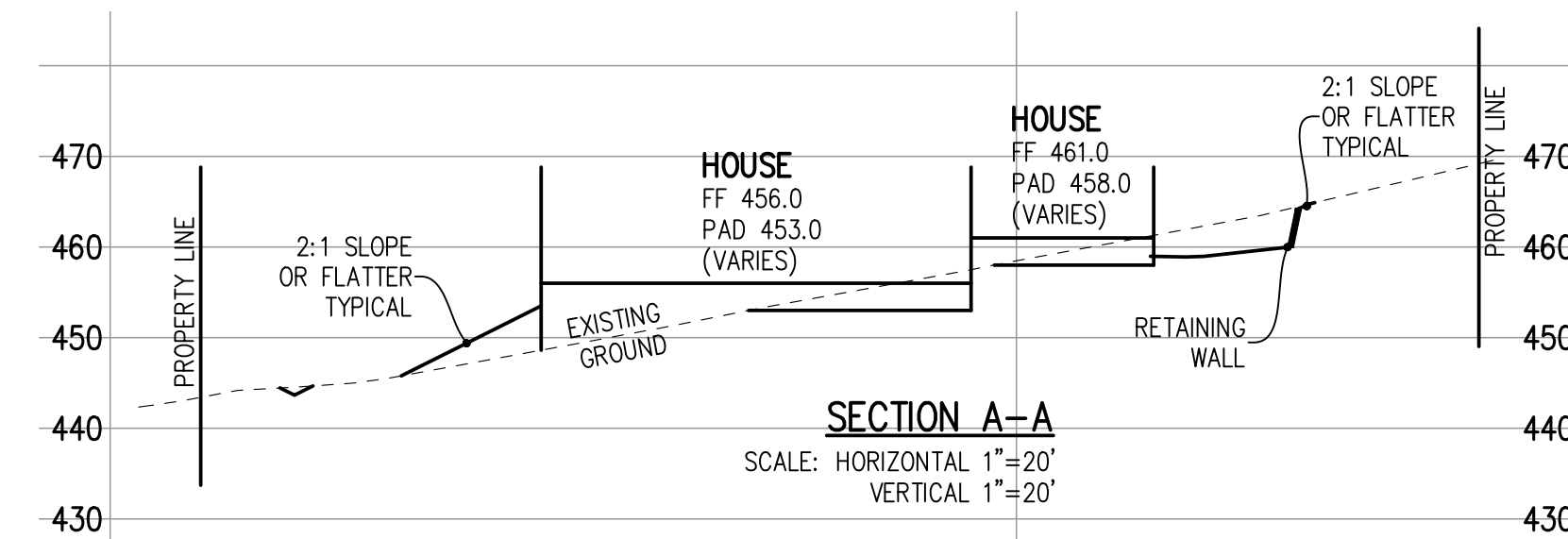
REFERENCES

UNINCORPORATED
NOVEMBER 2022

Existing Conditions & Tree Plan
Lands of Krek - Walton Lane - apn 708-36-022
SANTA CLARA COUNTY CALIFORNIA
JOB NO. 22087
SHEET 2 OF 8

THE USE OF THESE PLANS AND SPECIFICATIONS SHALL BE RESTRICTED TO THE ORIGINAL SITE FOR WHICH THEY WERE PREPARED AND PUBLICATION THEREOF IS EXPRESSLY LIMITED TO SUCH USE. REPRODUCTION OR PUBLICATION IN WHOLE OR PART IS PROHIBITED. TITLE TO THE PLANS AND SPECIFICATIONS REMAINS IN THE ENGINEER WITHOUT PREJUDICE. VISUAL CONTACT WITH THESE PLANS AND SPECIFICATIONS SHALL CONSTITUTE PRIMA FACIE EVIDENCE OF THE ACCEPTANCE OF THESE RESTRICTIONS.

FIRE ACCESS NOTE
 THE IMPROVEMENTS TO WIDEN TIMOTHY LANE AND WALTON LANE TO 20' WIDE FROM THE INTERSECTION OF MCKEAN ROAD ARE PERMITTED AND BONDED UNDER DEV21-0190. THE BUILDING PERMIT WILL NOT BE ISSUED PRIOR TO THE COMPLETION OF THE IMPROVEMENTS.



NOTE:
 1) CONTRACTOR TO CONTACT USA, AND, POT HOLE EXISTING UTILITIES PRIOR TO ANY CONSTRUCTION.

APPROVED FOR ISSUANCE
 REFER TO ENCROACHMENT AND/OR CONSTRUCTION PERMIT AND PLAN COVER SHEET FOR SPECIAL CONDITIONS AND PERMIT NUMBERS

PLAN # _____ OF _____ SHEET

REVISIONS:		
DATE	DESCRIPTION	BY:

HANNA-BRUNETTI
 CIVIL ENGINEERS - LAND SURVEYORS
 CONSTRUCTION MANAGERS
 7651 EAGLEBERRY STREET - GILROY - 95020 - CALIFORNIA
 OFFICE (408) 842-2113 - FAX (408) 842-3682
 EMAIL: ENGINEERING@HANNABRUNETTI.COM

DATE: NOVEMBER 2022
 HORIZ. SCALE: 1"=20'
 VERT. SCALE: NONE
 DESIGNED BY: AM
 CHECKED BY: _____
 DRAWN BY: TM

date: _____
 Hanna - Brunetti
 Amanda Joy Musy-Verdel
 R.C.E. # 69278

REFERENCES

Preliminary Grading & Drainage Plan

Lands of Krek - Walton Lane - apn 708-36-022

UNINCORPORATED NOVEMBER 2022

SANTA CLARA COUNTY CALIFORNIA

SHEET **3** OF 8
 JOB NO. 22087

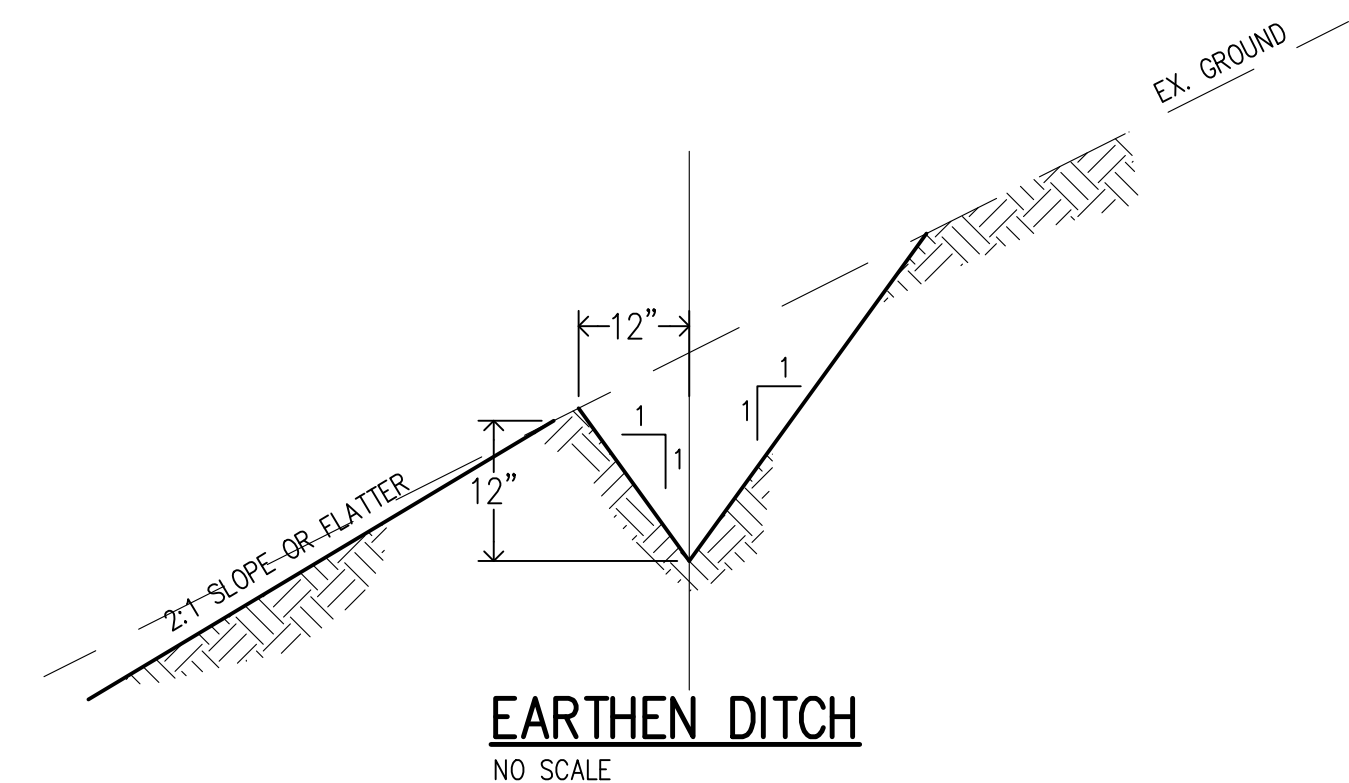
THE USE OF THESE PLANS AND SPECIFICATIONS SHALL BE RESTRICTED TO THE ORIGINAL SITE FOR WHICH THEY WERE PREPARED AND PUBLICATION THEREOF IS EXPRESSLY LIMITED TO SUCH USE. REPRODUCTION OR PUBLICATION IN WHOLE OR PART IS PROHIBITED. TITLE TO THE PLANS AND SPECIFICATIONS REMAINS IN THE ENGINEER WITHOUT PREJUDICE. VISUAL CONTACT WITH THESE PLANS AND SPECIFICATIONS SHALL CONSTITUTE PRIMA FACIE EVIDENCE OF THE ACCEPTANCE OF THESE RESTRICTIONS.

PROJECT NOTES:

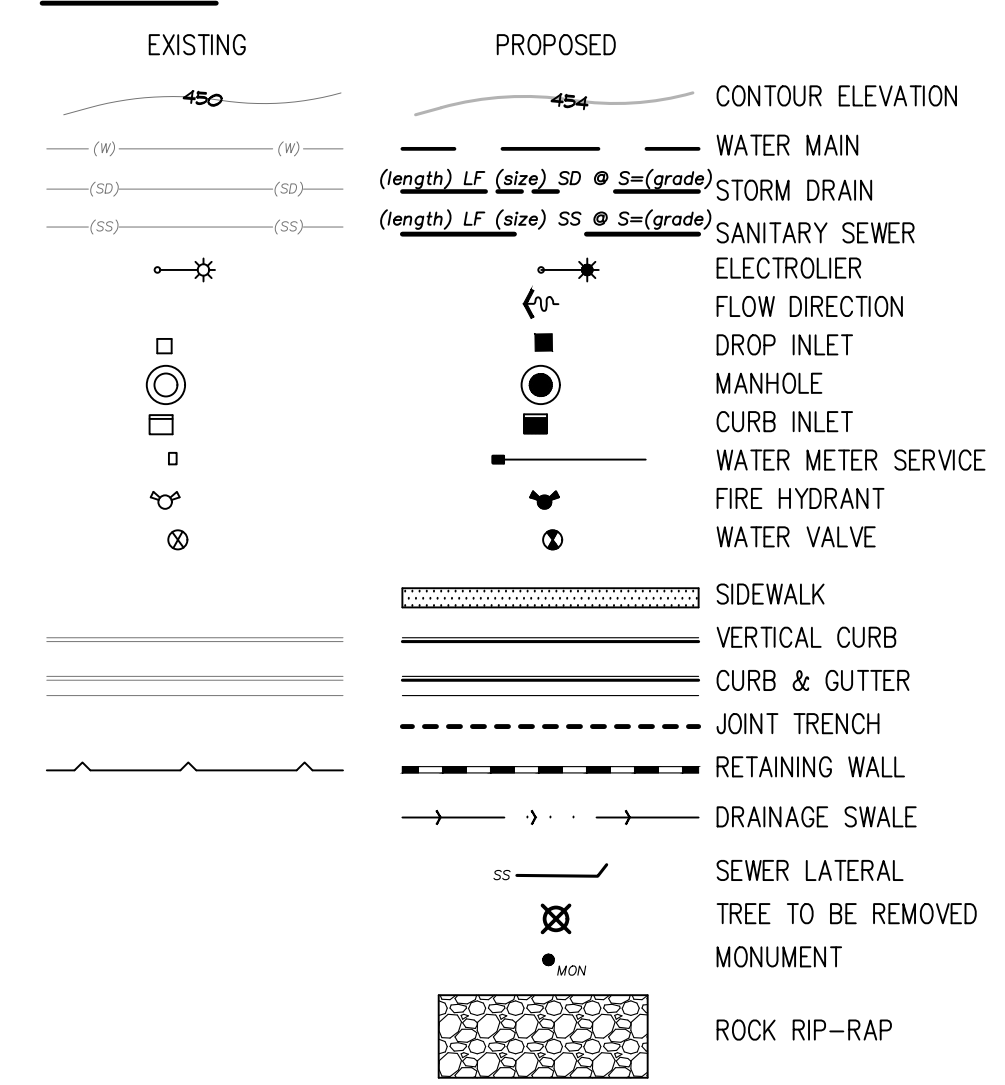
1. THE LOCATION OF THE BUILDING PADS AND/OR FOUNDATIONS ARE TO BE ESTABLISHED BY A PERSON AUTHORIZED TO PRACTICE LAND SURVEYING. A LETTER SIGNED AND SEALED BY THAT AUTHORIZED PERSON, STATING THAT HE/SHE HAS LOCATED THE BUILDING CORNERS, AND THEIR LOCATIONS CONFORM TO COUNTY BUILDING SETBACK REQUIREMENTS PER THE APPROVED BUILDING PLANS IS REQUIRED TO BE SUBMITTED TO THE COUNTY ENGINEER.
2. THIS PLAN AUTHORIZES THE REMOVAL OF ONLY THOSE TREES WITH TRUNK DIAMETERS GREATER THAN 12 INCHES MEASURED 4.5 FEET ABOVE GROUND WHICH ARE SHOWN TO BE REMOVED. ANY OTHER SUCH TREES ARE NOT TO BE REMOVED UNLESS AN AMENDED PLAN IS APPROVED OR A SEPARATE TREE REMOVAL PERMIT IS OBTAINED FROM THE PLANNING OFFICE. IT IS THE CONTRACTOR'S RESPONSIBILITY TO ENSURE THAT REMOVAL OF ADDITIONAL TREES HAS BEEN PERMITTED.
3. NO TREES ARE TO BE REMOVED
4. PRIOR TO GRADING COMPLETION AND RELEASE OF BOND, ALL GRADED AREAS SHALL BE RESEDED IN CONFORMANCE WITH THE COUNTY GRADING ORDINANCE TO MINIMIZE THE VISUAL IMPACTS OF THE GRADED SLOPES AND REDUCE THE POTENTIAL FOR EROSION ON THE SUBJECT SITE.
5. BOTH DRAINFIELDS MUST BE STAKED AND STRUNG PRIOR TO APPROVAL OF THE SEPTIC DESIGN TO VERIFY THAT THE PROPOSED SEPTIC DESIGN WILL ACTUALLY FIT INTO THE PROPOSED LEACHFIELD AREA, AND CONFORM TO ALL REQUIRED SETBACKS.
6. IF ARCHAEOLOGICAL RESOURCES OR HUMAN REMAINS ARE DISCOVERED DURING CONSTRUCTION, WORK SHALL BE HALTED WITHIN 50 METERS (150 FEET) OF THE FIND UNTIL IT CAN BE EVALUATED BY A QUALIFIED ARCHAEOLOGIST. IF THE FIND IS DETERMINED TO BE SIGNIFICANT, APPROPRIATE MITIGATION MEASURES SHALL BE FORMULATED AND IMPLEMENTED.
7. NOTIFY SOILS ENGINEER TWO (2) DAYS PRIOR TO COMMENCEMENT OF ANY GRADING WORK TO COORDINATE THE WORK IN THE FIELD.
8. ALL MATERIALS FOR FILL SHOULD BE APPROVED BY THE SOILS ENGINEER BEFORE IT IS BROUGHT TO THE SITE.
9. IN THE EVENT THAT ARCHEOLOGICAL FEATURES SHOULD BE DISCOVERED AT ANY TIME DURING THE GRADING, SCRAPING OR EXCAVATION, ALL WORK SHOULD BE HALTED IN THE VICINITY OF THE FIND AND AN ARCHAEOLOGIST SHOULD BE CONTACTED IMMEDIATELY TO EVALUATE THE DISCOVERED MATERIAL TO ASSESS ITS AREAL EXTENT, CONDITION, AND SCIENTIFIC SIGNIFICANCE. IF THE DISCOVERED MATERIAL IS DEEMED POTENTIALLY SIGNIFICANT, A QUALIFIED ARCHAEOLOGIST SHOULD MONITOR ANY SUBSEQUENT ACTIVITY IN THE PROXIMITY.
10. IN THE EVENT THAT HUMAN SKELETAL REMAINS ARE ENCOUNTERED, THE APPLICANT IS REQUIRED BY COUNTY ORDINANCE NO. B6-18 TO IMMEDIATELY NOTIFY THE COUNTY CORONER. UPON DETERMINATION BY THE COUNTY CORONER THAT THE REMAINS ARE NATIVE AMERICAN, THE CORONER SHALL CONTACT THE CALIFORNIA NATIVE AMERICAN HERITAGE COMMISSION, PURSUANT TO SUBDIVISION (c) OF SECTION 7050.5 OF THE HEALTH AND SAFETY CODE AND THE COUNTY COORDINATOR OF INDIAN AFFAIRS. NO FURTHER DISTURBANCE OF THE SITE MAY BE MADE EXCEPT AS AUTHORIZED BY THE COUNTY CHAPTER. IF ARTIFACTS ARE FOUND ON THE SITE A QUALIFIED ARCHAEOLOGIST SHALL BE CONTACTED ALONG WITH THE COUNTY PLANNING OFFICE. NO FURTHER DISTURBANCE OF THE ARTIFACTS MAY BE MADE EXCEPT AS AUTHORIZED BY THE COUNTY PLANNING OFFICE.
11. THESE PLANS ARE FOR THE WORK DESCRIBED IN THE SCOPE OF WORK ONLY. A SEPARATE PERMIT WILL BE REQUIRED FOR THE SEPTIC LINE CONSTRUCTION.
12. UPPER 6" OF THE SUBGRADE SOIL SHALL BE SCARIFIED, MOISTURE CONDITIONED AND COMPACTED TO A MINIMUM RELATIVE COMPACTION OF 95%.
13. ALL AGGREGATE BASE MATERIAL SHALL BE COMPACTED TO A MINIMUM OF 95% RELATIVE COMPACTION.
14. ROADWAYS DESIGNATED AS NOT COUNTY MAINTAINED ROADS AS SHOWN ON THIS PLAN WILL NOT BE ELIGIBLE FOR COUNTY MAINTENANCE UNTIL THE ROADWAYS ARE IMPROVED (AT NO COST TO THE COUNTY) TO PUBLIC MAINTENANCE ROAD STANDARDS APPROVED BY THE BOARD OF SUPERVISORS AND IN EFFECT AT SUCH TIME THAT THE ROADWAYS ARE CONSIDERED FOR ACCEPTANCE INTO THE COUNTY'S ROAD SYSTEM.
15. AN APPROVED RESIDENTIAL FIRE SPRINKLER SYSTEM COMPLYING WITH FIRE MARSHAL STANDARD CFMO-SP6 IS REQUIRED TO BE INSTALLED THROUGHOUT THE STRUCTURE.
16. ALL NEW ON-SITE UTILITIES, MAINS AND SERVICES SHALL BE PLACED UNDERGROUND AND EXTENDED TO SERVE THE PROPOSED RESIDENCE.
17. A CONSTRUCTION OBSERVATION LETTER FROM THE RESPONSIBLE GEOTECHNICAL ENGINEER AND CERTIFIED ENGINEERING GEOLOGIST DETAILING CONSTRUCTION OBSERVATIONS AND CERTIFYING THAT THE WORK WAS DONE IN ACCORDANCE WITH THE RECOMMENDATIONS IN THE GEOTECHNICAL AND GEOLOGICAL REPORTS SHALL BE SUBMITTED PRIOR TO GRADING COMPLETION AND RELEASE OF BOND.
18. ALL ROOF RUNOFF SHALL BE DIRECTED TO LANDSCAPED OR NATURAL AREAS AWAY FROM BUILDING FOUNDATIONS, TO ALLOW FOR STORM WATER INFILTRATION INTO THE SOIL AND SHEET FLOW.

THESE QUANTITIES DO NOT INCLUDE ANY SHRINKAGE, SUBSIDENCE, OVER-EXCAVATION, OR ANY SPECIAL CONDITIONS OR REQUIREMENTS THAT MAY BE SPECIFIED IN THE GEOTECHNICAL INVESTIGATION REPORT. THESE QUANTITIES IN THE AREA FOR PERMIT PURPOSES ONLY. ALL CONTRACTORS BIDDING ON THIS PROJECT SHOULD MAKE THEIR OWN DETERMINATION OF EARTHWORK QUANTITIES PRIOR TO SUBMITTING A BID.

EXCESS MATERIAL SHALL BE OFF-HAULED. IF LOCATION IS WITHIN THE COUNTY A SEPERATED PERMIT SHALL BE REQUIRED.



LEGEND



NOTE TO CONTRACTOR

CONTRACTOR AGREES THAT HE SHALL ASSUME SOLE AND COMPLETE RESPONSIBILITY FOR JOB SITE CONDITIONS DURING THE COURSE OF CONSTRUCTION OF THIS PROJECT, INCLUDING SAFETY OF ALL PERSONS AND PROPERTY; THAT THIS REQUIREMENT SHALL APPLY CONTINUOUSLY AND NOT BE LIMITED TO NORMAL WORKING HOURS; AND THAT THE CONTRACTOR SHALL DEFEND, INDEMNIFY AND HOLD THE OWNER AND THE ENGINEER HARMLESS FROM ANY AND ALL LIABILITY, REAL OR ALLEGED, IN CONNECTION WITH THE PERFORMANCE OF WORK ON THIS PROJECT, EXCEPTING FOR LIABILITY ARISING FROM THE SOLE NEGLIGENCE OF THE OWNER OR ENGINEER.

NOTE:

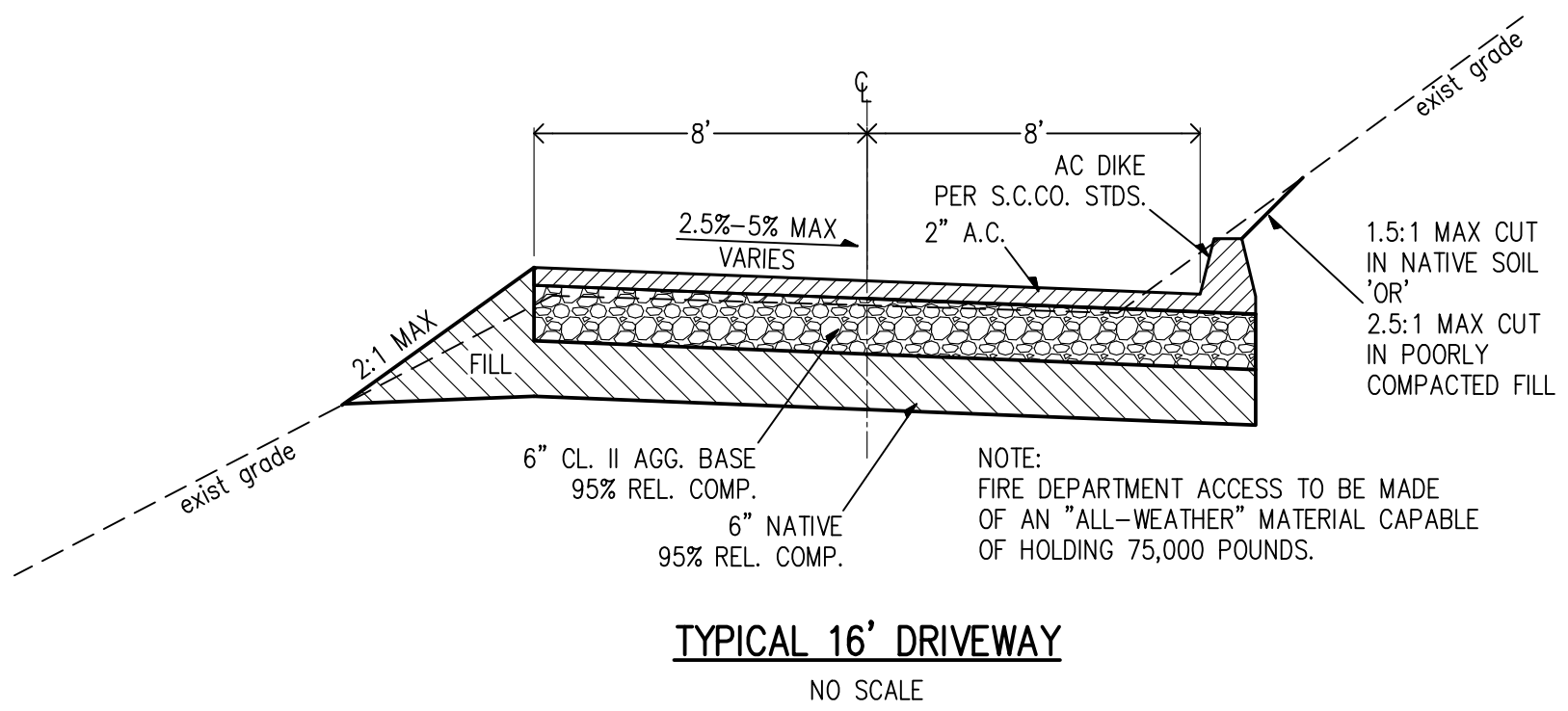
THE CONTRACTOR SHALL BE RESPONSIBLE FOR THE PROTECTION OF ALL EXISTING SURVEY MONUMENTS AND OTHER SURVEY MARKERS DURING CONSTRUCTION. ALL SUCH MONUMENTS OR MARKERS DESTROYED DURING CONSTRUCTION SHALL BE REPLACED AT THE CONTRACTOR'S EXPENSE.

WHERE THE FIRM OF HANNA & BRUNETTI DOES NOT PROVIDE CONSTRUCTION STAKES, SAID FIRM WILL ASSUME NO RESPONSIBILITY WHATSOEVER FOR IMPROVEMENTS CONSTRUCTED THEREFROM.

CONTRACTOR TO VERIFY:

CONTRACTOR TO VERIFY PRIOR TO CONSTRUCTION OF BUILDING PAD, THE STRUCTURAL SECTION OF FOUNDATION TO DETERMINE BUILDING PAD ELEVATION.

SEE SOILS REPORT AND/OR STRUCTURAL PLANS TO DETERMINE THE ELEVATION OF THE BUILDING FINISH FLOOR AND PAD.



ABBREVIATIONS

AC ASPHALT CONCRETE	EP EDGE OF PAVEMENT	P.S.E. PUBLIC SERVICE EASEMENT
AB AGGREGATE BASE	ER END OF RETURN	P.S.D.E. PRIVATE STORM DRAIN EASEMENT
AD AREA DRAIN	ESMT EASEMENT	P.S.S.E. PRIVATE SANITARY SEWER EASEMENT
AGG AGGREGATE	(E) EXISTING	P.U.E. PUBLIC UTILITY EASEMENT
BC BEGINNING OF CURVE	EX. EXISTING	PVI POINT OF VERTICAL INTERSECTION
BPD BACKFLOW PREVENTER DEVICE	FF FINISH FLOOR	PVC POLYVINYL CHLORIDE PIPE
BLDG BUILDING	FG FINISH GRADE	R RADIUS
BOC BACK OF CURB	FB FIRE HYDRANT	RCP REINFORCED CONCRETE PIPE
BO BLOW OFF	FL FLOWLINE	R/W RIGHT OF WAY
BOT BOTTOM	FOC FACE OF CURB	RWL RAINWATER LEADER
BOW BACK OF WALK	GL GAS LINE	S SLOPE
BW BOTTOM OF WALL	GM GAS METER	SD STORM DRAIN PIPE
BWF BARBWIRE FENCE	GB GRADE BREAK	SS SANITARY SEWER PIPE
CATV CABLE TELEVISION	CUY GUY WIRE FOR POLE	STM STORM DRAIN MANHOLE
CB CATCH BASIN	GV GATE VALVE	SS MH SANITARY SEWER MANHOLE
C&G CURB & GUTTER	HDPE HIGH DENSITY POLYETHYLENE	SP SERVICE POLE
CI CURB INLET	HMA HOT MIX ASPHALT	SD STANDARD
CL CENTERLINE	HP HIGH POINT	SQ SQUARE
CMU CORRUGATED METAL PIPE	INV INVERT OF PIPE	SW SIDEWALK
CONC CONCRETE MASONRY UNIT	IP IRON PIPE	T TELEPHONE LINE
CO CLEAN OUT	JP JOINT POLE	TBM TEMPORARY BENCHMARK
CONC CONCRETE	JT JOINT TRENCH	TC TOP OF CURB
CONST CONSTRUCTION	LF LINEAR FEET	TCM TREATMENT CONTROL MEASURES
DDCV DOUBLE DETECTOR CHECK	LP LOW POINT	TFC TOP FACE OF CURB
VALE ASSEMBLY	MAX MAXIMUM	TG TOP OF GRATE
DI DROP INLET	MIN MINIMUM	TOB TOP OF BANK
DMU DUCTILE IRON PIPE	N.I.C. NOT IN CONTRACT	TOE TOP OF BANK
DMA DRAINAGE MANAGEMENT AREA	(N) NEW	TW TOP OF WALL
DS DOWNSPOUT	OHU OVERHEAD UTILITY	TYP TYPICAL
DWY DRIVEWAY	(P) PROPOSED	W WATER LINE
E ELECTRIC LINE	PB PULL BOX	WM WATER METER
EC END OF CURVE	PCC PORTLAND CONCRETE CEMENT	WV WATER VALVE
EG EXISTING GRADE	PL PROPERTY LINE	
ELEV ELEVATION	PRC POINT REVERSE CURVE	

**PRELIMINARY PLANS
NOT FOR CONSTRUCTION**

APPROVED FOR ISSUANCE
REFER TO ENCROACHMENT AND/OR
CONSTRUCTION PERMIT AND PLAN
COVER SHEET FOR SPECIAL
CONDITIONS AND PERMIT NUMBERS

REVISIONS:		
DATE	DESCRIPTION	BY:

HANNA-BRUNETTI
EST. 1982
CIVIL ENGINEERS • LAND SURVEYORS
CONSTRUCTION MANAGERS
7651 EGGLEBERRY STREET • GILROY • 95020 • CALIFORNIA
OFFICE (408) 842-2173 • FAX (408) 842-3682
EMAIL: ENGINEERING@HANNABRUNETTI.COM

DATE: NOVEMBER 2022
HORIZ. SCALE: NONE
VERT. SCALE: NONE
DESIGNED BY: AM
CHECKED BY: _____
DRAWN BY: TM

date: _____
Hanna - Brunetti
Amanda Joy Musy-Verdel
R.C.E. # 69278



REFERENCES

UNINCORPORATED
NOVEMBER 2022

Notes, Details, Abbreviations & Legend

Lands of Krek - Walton Lane - apn 708-36-022

SANTA CLARA COUNTY
CALIFORNIA

SHEET
4
OF 8
JOB NO.
22087

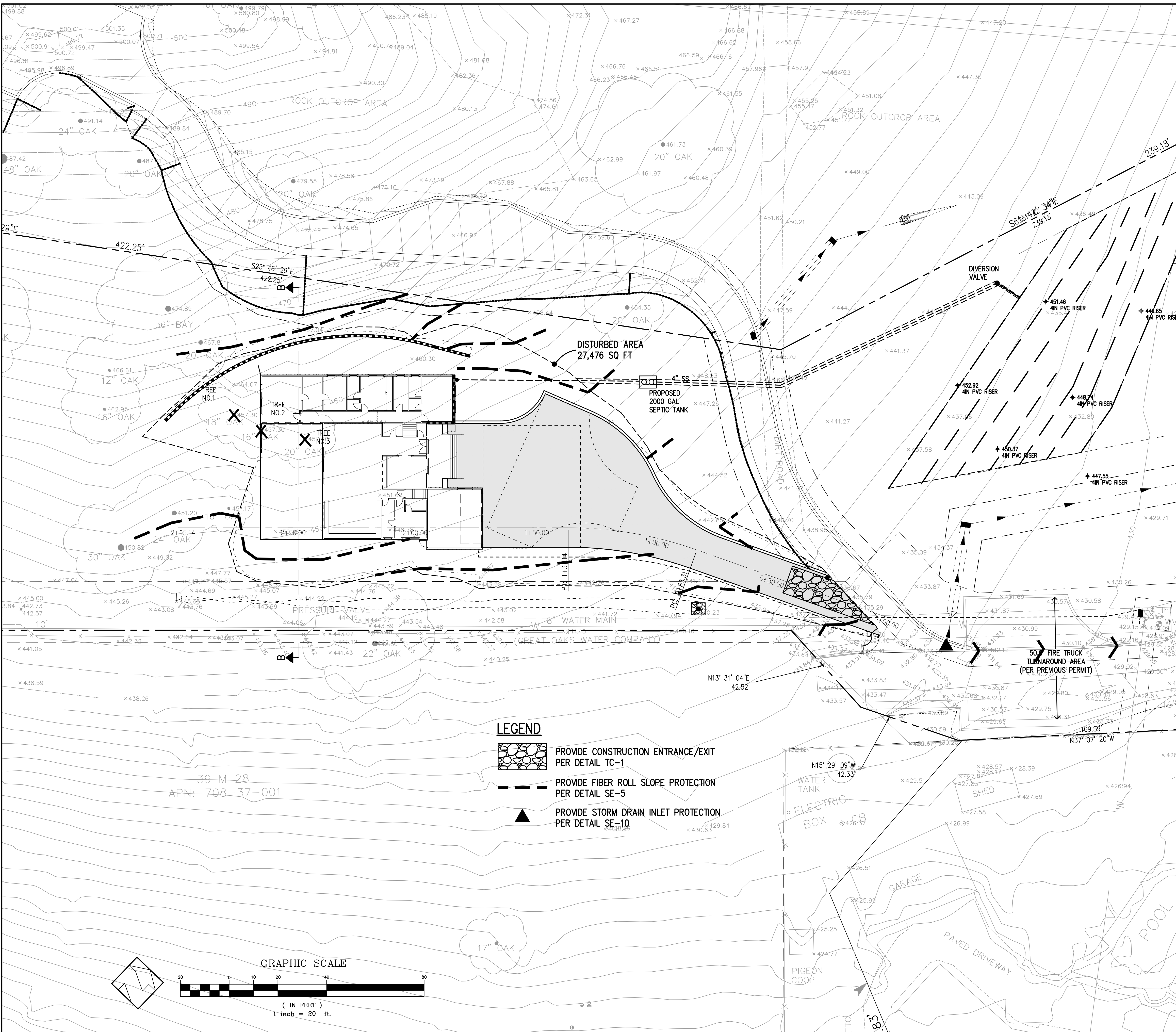
APPLICANT: KREK

ROAD: WALTON LANE

COUNTY FILE NO.: PLN22-231

JOB NO. 22087

THE USE OF THESE PLANS AND SPECIFICATIONS SHALL BE RESTRICTED TO THE ORIGINAL SITE FOR WHICH THEY WERE PREPARED AND PUBLICATION THEREOF IS EXPRESSLY LIMITED TO SUCH USE. REPRODUCTION OR PUBLICATION BY ANY METHOD, IN WHOLE OR PART, IS PROHIBITED. TITLE TO THE PLANS AND SPECIFICATIONS REMAINS IN THE ENGINEER WITHOUT PREJUDICE. VISUAL CONTACT WITH THESE PLANS AND SPECIFICATIONS SHALL CONSTITUTE PRIMA FACIE EVIDENCE OF THE ACCEPTANCE OF THESE RESTRICTIONS.



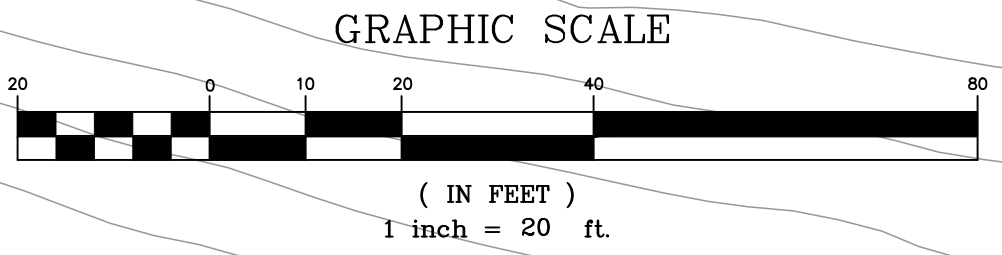
EROSION CONTROL NOTES

- EROSION CONTROL MEASURES SHALL BE EFFECTIVE FOR CONSTRUCTION DURING THE RAINY SEASON; OCTOBER 15 THROUGH APRIL 15.
- NO STORM WATER RUNOFF SHALL BE ALLOWED TO DRAIN INTO THE EXISTING AND/OR PROPOSED UNDERGROUND STORM SYSTEM UNTIL SUITABLE EROSION CONTROL MEASURES ARE FULLY IMPLEMENTED. NO STORM WATER RUNOFF SHALL BE ALLOWED TO ENTER THE STORM DRAIN SYSTEM THAT IS NOT CLEAR, AND FREE OF SILTS.
- A FIBER ROLL BARRIER PER "DETAIL SE-5" SHALL BE INSTALL ALONG THE PERIMETER OF THE PROJECT SITE. THE LOCATION OF THE FIBER ROLL ALONG THE PERIMETER SHALL BE ADJUSTED TO ELIMINATE SEDIMENT LADEN RUNOFF FROM LEAVING THE SITE. A FIBER ROLL SHALL ALSO BE REQUIRED AROUND THE PERIMETER OF ANY STOCKPILE OR OTHER SITE OF BARE, LOOSE EARTH.
- ALL STORM DRAIN MANHOLES, CATCH BASINS, AND/OR DROP INLETS THAT ARE TO ACCEPT STORM WATER SHALL HAVE INLET PROTECTION MEASURES PER DETAIL SE-10. STORM WATER RUNOFF SHALL BE DIRECTED TO THESE INLETS ONLY. STORM DRAIN CATCH BASINS THAT ARE NOT COMPLETE, SHALL BE BLOCKED OFF COMPLETELY.
- THE NAME, ADDRESS, AND 24 HOUR TELEPHONE NUMBER OF THE PERSON RESPONSIBLE FOR THE IMPLEMENTATION OF THE EROSION CONTROL PLAN SHALL BE PROVIDED TO THE COUNTY.
- PRIOR TO GRADING, AN ENTRANCE SHALL BE CONSTRUCTED, CONSISTING OF A MINIMUM OF 50 LF OF DRAIN ROCK, 3" IN DIAMETER, PLACED OVER MIRAFI 500X (OR EQUAL) PER DETAIL TC-1. THE ENTRANCE SHALL CONFORM TO "CONSTRUCTION ENTRANCE DETAIL TC-1". THERE SHALL BE ONLY ONE ENTRANCE/EXIT POINT TO THE SITE DURING THE RAINY SEASON. THE LOCATION SHALL BE AS SHOWN ON THESE PLANS, OR AT A LOCATION APPROVED BY THE COUNTY.
- ALL AREAS OF BARE, TURNED OR DISTURBED EARTH SHALL BE STABILIZED BY USE OF HYDROSEED PER THE TABLE BELOW. ALL STOCKPILES, AND/OR BORROW AREAS SHALL BE PROTECTED WITH APPROPRIATE EROSION CONTROL MEASURES SUCH AS A PERIMETER SILT FENCE, AND OTHER METHODS TO PREVENT ANY EROSION OR SILTS MIGRATION. ALL EROSION CONTROL MEASURES SHALL BE MAINTAINED UNTIL DISTURBED AREAS ARE STABILIZED. CHANGES TO THE EROSION CONTROL PLAN SHALL BE MADE TO MEET FIELD CONDITIONS, BUT ONLY WITH THE APPROVAL OF, OR AT THE DIRECTION OF THE COUNTY INSPECTOR. THE STORM DRAIN SYSTEM SHALL MAINTAIN A FORM OF DRAIN INLET PROTECTION UNTIL COUNTY ACCEPTS THE FINAL STREET IMPROVEMENTS. THE DRAIN INLET PROTECTION SHALL BE MAINTAINED, EFFECTIVE AND SUBJECT TO COUNTY INSPECTOR'S APPROVAL.
- ALL PAVED STREET, AND AREAS ADJACENT TO THE SITE SHALL BE KEPT CLEAR OF EARTH MATERIALS AND DEBRIS. THE SITE SHALL BE MAINTAINED SO AS TO ELIMINATE SEDIMENT LADEN RUNOFF FROM ENTERING THE STORM DRAIN SYSTEM.
- IT IS THE RESPONSIBILITY OF THE CONTRACTOR TO INSPECT AND REPAIR ALL EROSION CONTROL FACILITIES AT THE END OF EACH DAY DURING THE RAINY SEASON. ANY DAMAGED STRUCTURAL MEASURES ARE TO BE REPAIRED BY END OF THE DAY. TRAPPED SEDIMENT IN "SD INLETS" (AND OTHER EROSION CONTROL MEASURES) SHALL BE REMOVED TO MAINTAIN TRAP EFFICIENCY. REMOVED SEDIMENT SHALL BE DISPOSED BY SPREADING ON SITE, WHERE IT WILL NOT MIGRATE.
- IT IS THE RESPONSIBILITY OF THE CONTRACTOR TO PREVENT THE FORMATION OF AIRBORNE DUST NUISANCE AND SHALL BE RESPONSIBLE FOR ANY DAMAGE RESULTING FROM A FAILURE TO DO SO.
- ALL DRAIN SWALES SHALL BE PER DETAIL EC-9.
- INCOMPLETE GRADING SHALL NOT BE ALLOWED. CONTRATOR SHALL MAINTAIN A DRAIN PATH AS SHOWN ON THIS PLAN. SAID DRAIN PATH SHALL BE MAINTAINED LINED DRAIN SWALES, AND INLET PROTECTION AT A MINIMUM. IF PONDING DOES OCCUR ON THE SITE AFTER GRADING, THE WATER MUST BE FREE AND CLEAR OF SEDIMENT PRIOR TO DISCHARGE TO THE STORM DRAIN SYSTEM. THIS REQUIREMENT MAY NECESSITATE THE USE OF NATURAL AND/OR MECHANICAL DESILTING METHODS, SUBJECT TO APPROVAL BY THE COUNTY INSPECTOR.
- IF THESE EROSION CONTROL MEASURE PROVE INADEQUATE, STRAW MULCH, TACKIFIER, AND ADDITIONAL HYDROSEEDING MAY BE REQUIRED.

HYDROSEED TABLE

ITEM	LBS/ACRE
COMMON BARLEY	45
ANNUAL RYEGRASS	45
CRIMSON CLOVER	10
FERTILIZER 7-2-3	400
FIBER MULCH	2000
TACKIFIER	100

- LEGEND**
- PROVIDE CONSTRUCTION ENTRANCE/EXIT PER DETAIL TC-1
 - PROVIDE FIBER ROLL SLOPE PROTECTION PER DETAIL SE-5
 - PROVIDE STORM DRAIN INLET PROTECTION PER DETAIL SE-10



**PRELIMINARY PLANS
NOT FOR CONSTRUCTION**

APPROVED FOR ISSUANCE REFER TO ENCROACHMENT AND/OR CONSTRUCTION PERMIT AND PLAN COVER SHEET FOR SPECIAL CONDITIONS AND PERMIT NUMBERS

PLAN # _____ OF _____ SHEET

REVISIONS:

DATE	DESCRIPTION	BY:

HANNA-BRUNETTI
EST. 1982
CIVIL ENGINEERS - LAND SURVEYORS
CONSTRUCTION MANAGERS
7651 EIGLEBERRY STREET - GILROY - 95020 - CALIFORNIA
OFFICE (408) 842-2173 - FAX (408) 842-3682
EMAIL: ENGINEERING@HANNABRUNETTI.COM

DATE: NOVEMBER 2022
HORIZ. SCALE: 1"=20'
VERT. SCALE: NONE
DESIGNED BY: AM
CHECKED BY: _____
DRAWN BY: TM

date: _____
Hanna - Brunetti
Amanda Joy Musy-Verdel
R.C.E. # 69278

REFERENCES

UNINCORPORATED
NOVEMBER 2022

Erosion Control Plan

Lands of Krek - Walton Lane - apn 708-36-022

APPLICANT: KREK

ROAD: WALTON LANE

COUNTY FILE NO.: PLN22-231

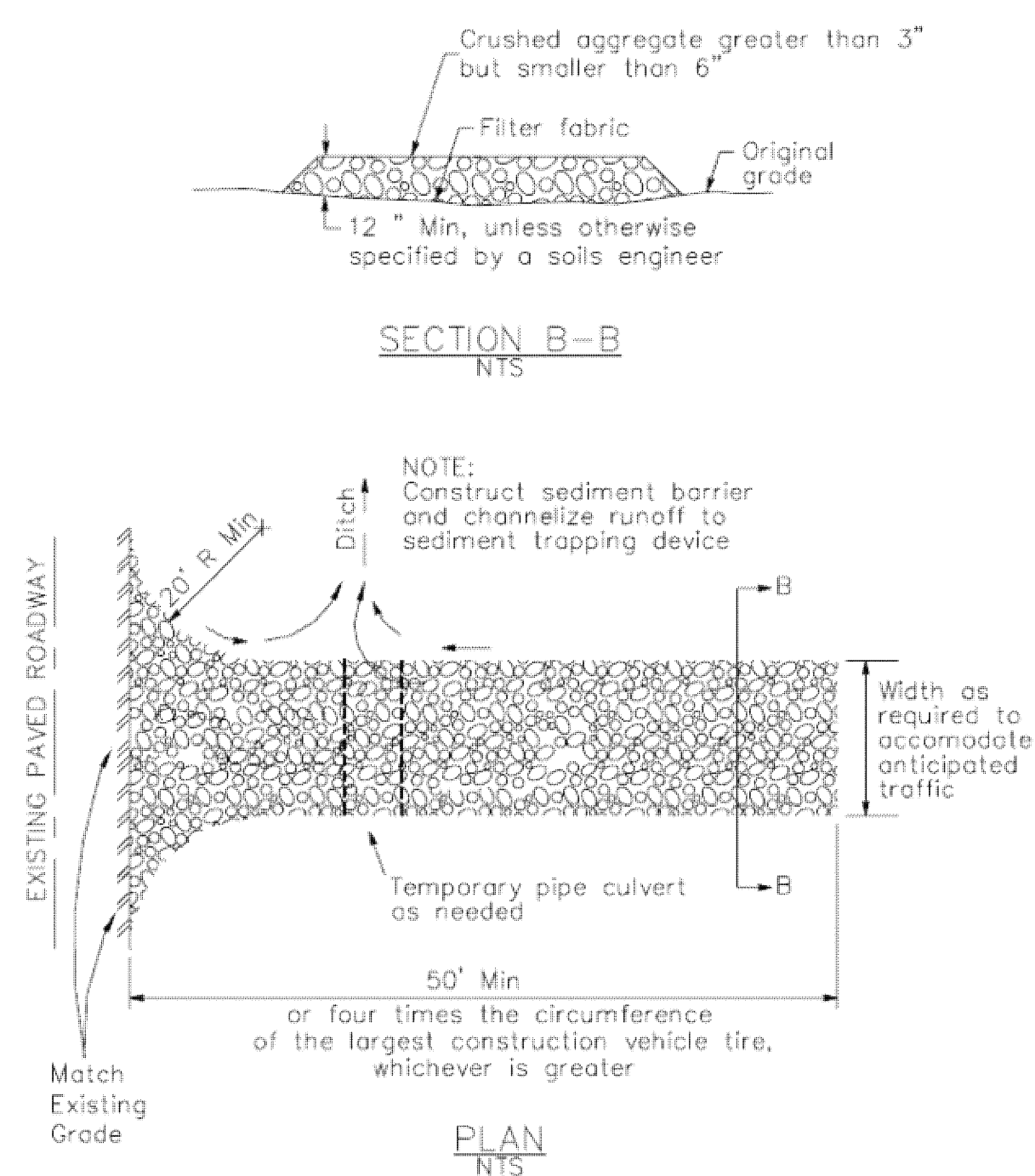
SANTA CLARA COUNTY
CALIFORNIA

SHEET
5
OF 8
JOB NO.
22087

JOB NO. 22087

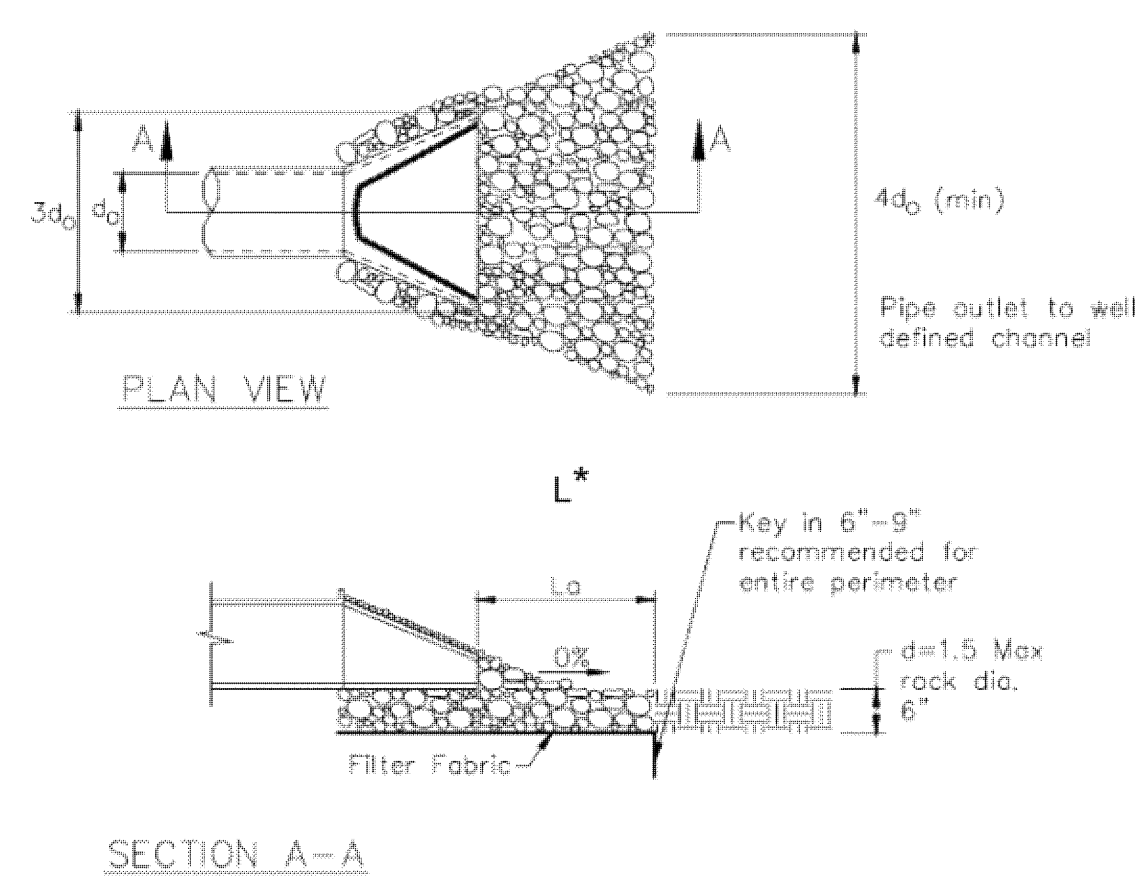
3 Stabilized Construction Entrance/Exit

CASQA Detail TC-1



4 Velocity Dissipation Devices

CASQA Detail EC-10

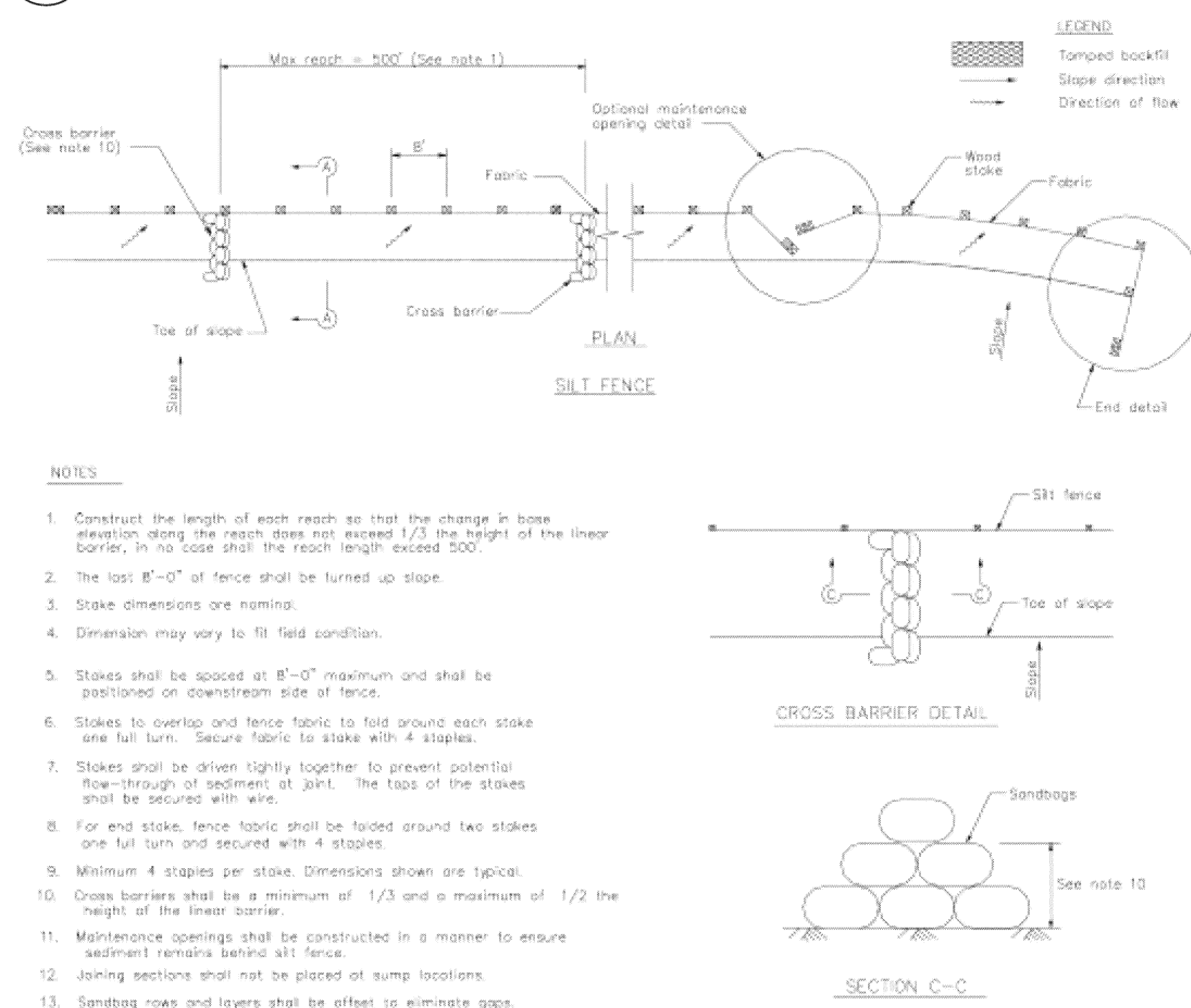


* Length per ABAG Design Standards

Source for Graphics: California Stormwater BMP Handbook, California Stormwater Quality Association, January 2003. Available from www.cabmphandbooks.com.

1 Silt Fence

CASQA Detail SE-1

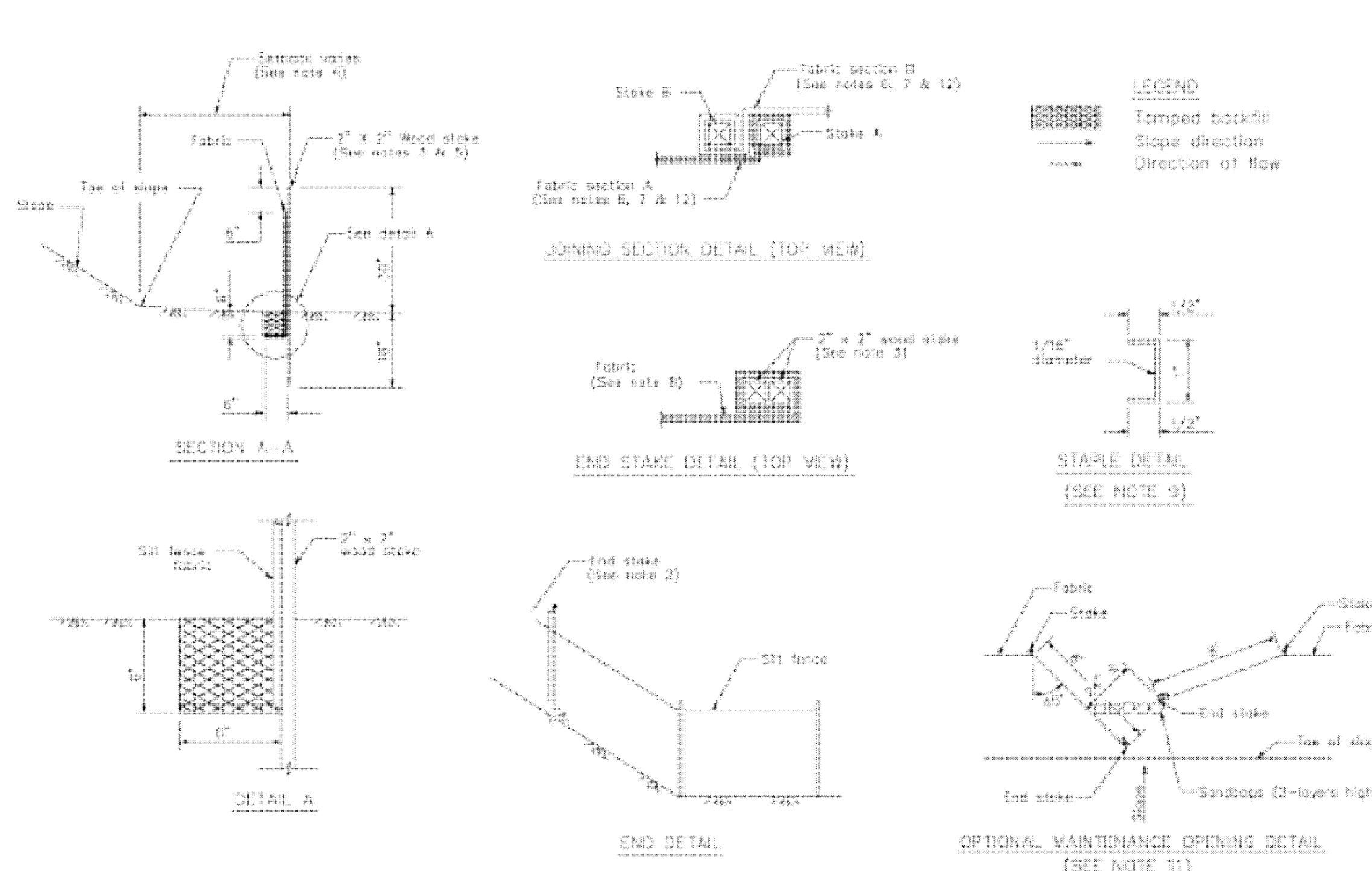


NOTES

1. Construct the length of each reach so that the change in base elevation along the reach does not exceed 1/3 the height of the linear barrier, in no case shall the reach length exceed 500'.
2. The last B'-0" of fence shall be turned up slope.
3. Stake dimensions are nominal.
4. Dimension may vary to fit field condition.
5. Stakes shall be spaced at B'-0" maximum and shall be positioned on downstream side of fence.
6. Stakes to overlap and fence fabric to fold around each stake one full turn. Secure fabric to stake with 4 staples.
7. Stakes shall be driven tightly together to prevent potential flow-through of sediment at joint. The tops of the stakes shall be secured with wire.
8. For end stake, fence fabric shall be folded around two stakes one full turn and secured with 4 staples.
9. Minimum 4 staples per stake. Dimensions shown are typical.
10. Cross barriers shall be a minimum of 1/3 and a maximum of 1/2 the height of the linear barrier.
11. Maintenance openings shall be constructed in a manner to ensure sediment remains behind silt fence.
12. Joining sections shall not be placed at sump locations.
13. Sandbag rows and layers shall be offset to eliminate gaps.

2 Silt Fence

CASQA Detail SE-1



OPTIONAL MAINTENANCE OPENING DETAIL (SEE NOTE 11)


STANDARD BEST MANAGEMENT PRACTICE NOTES

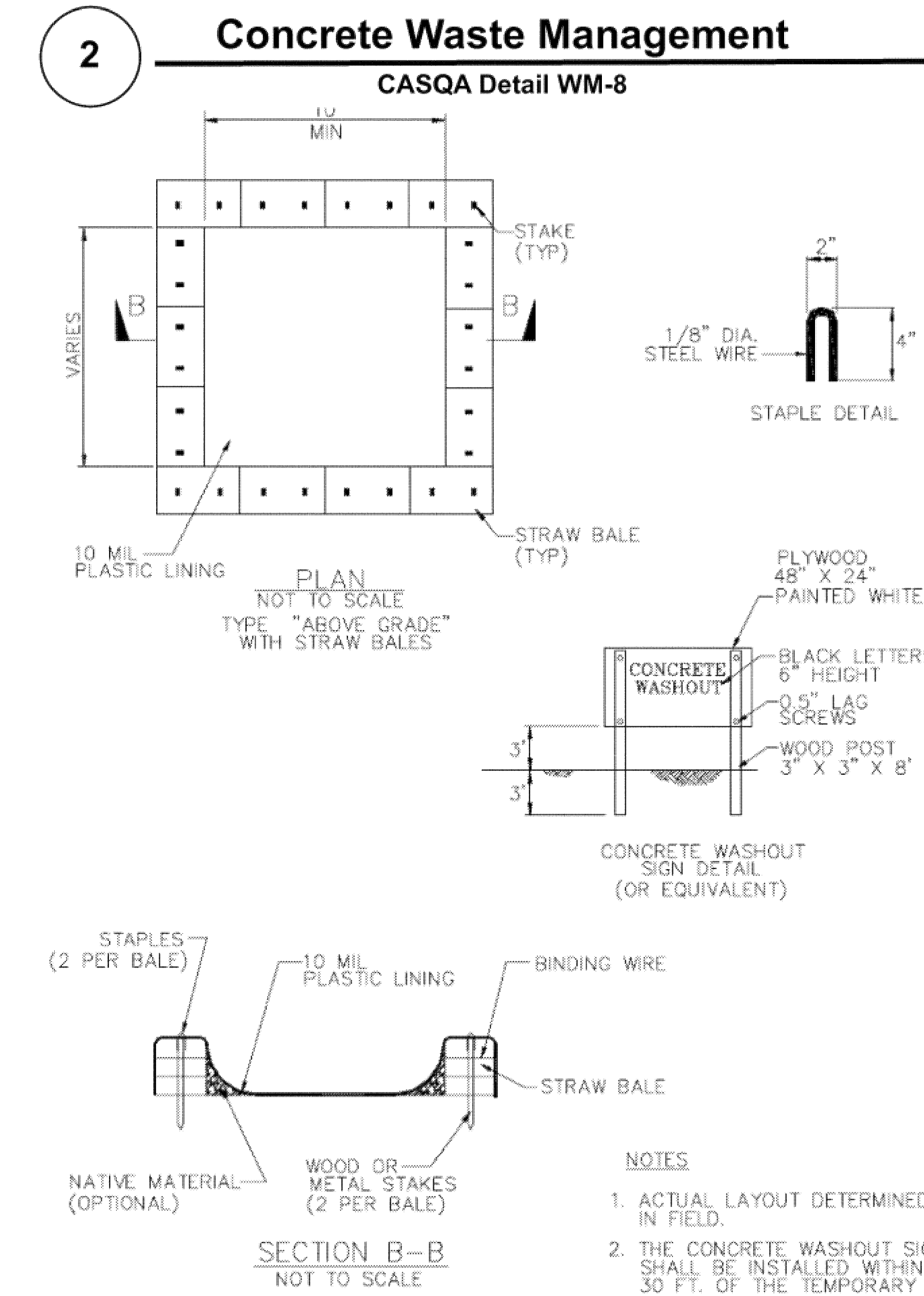
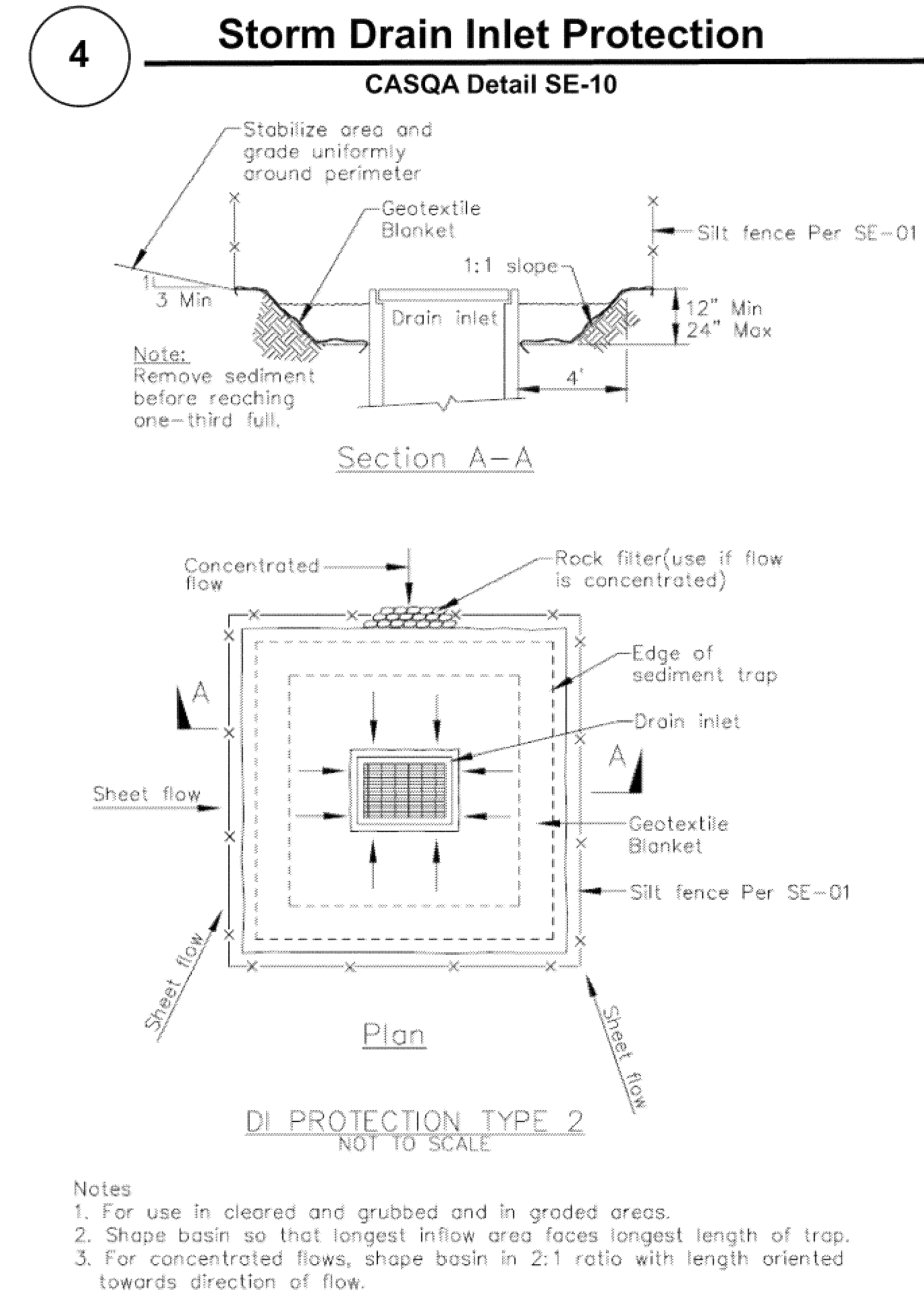
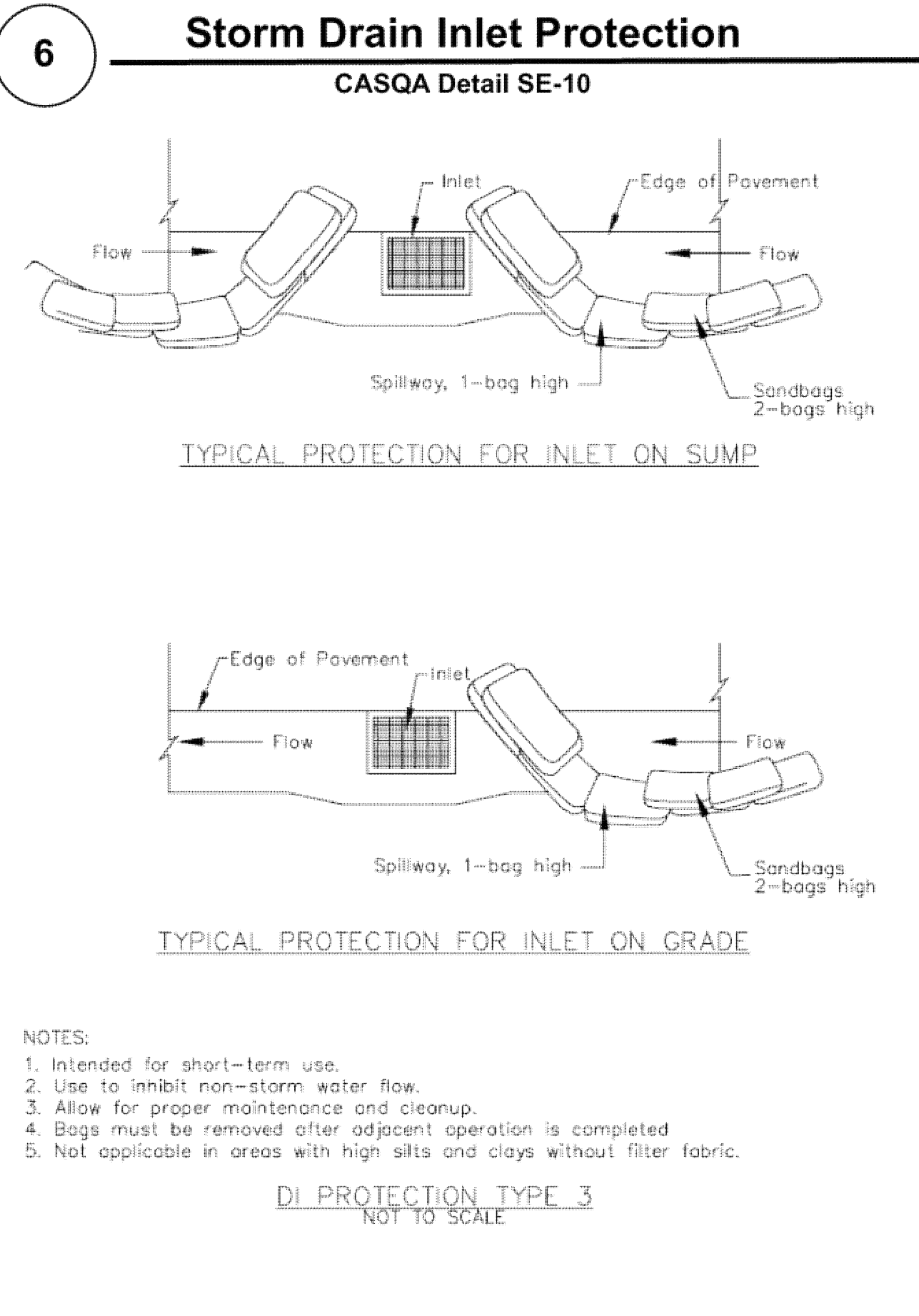
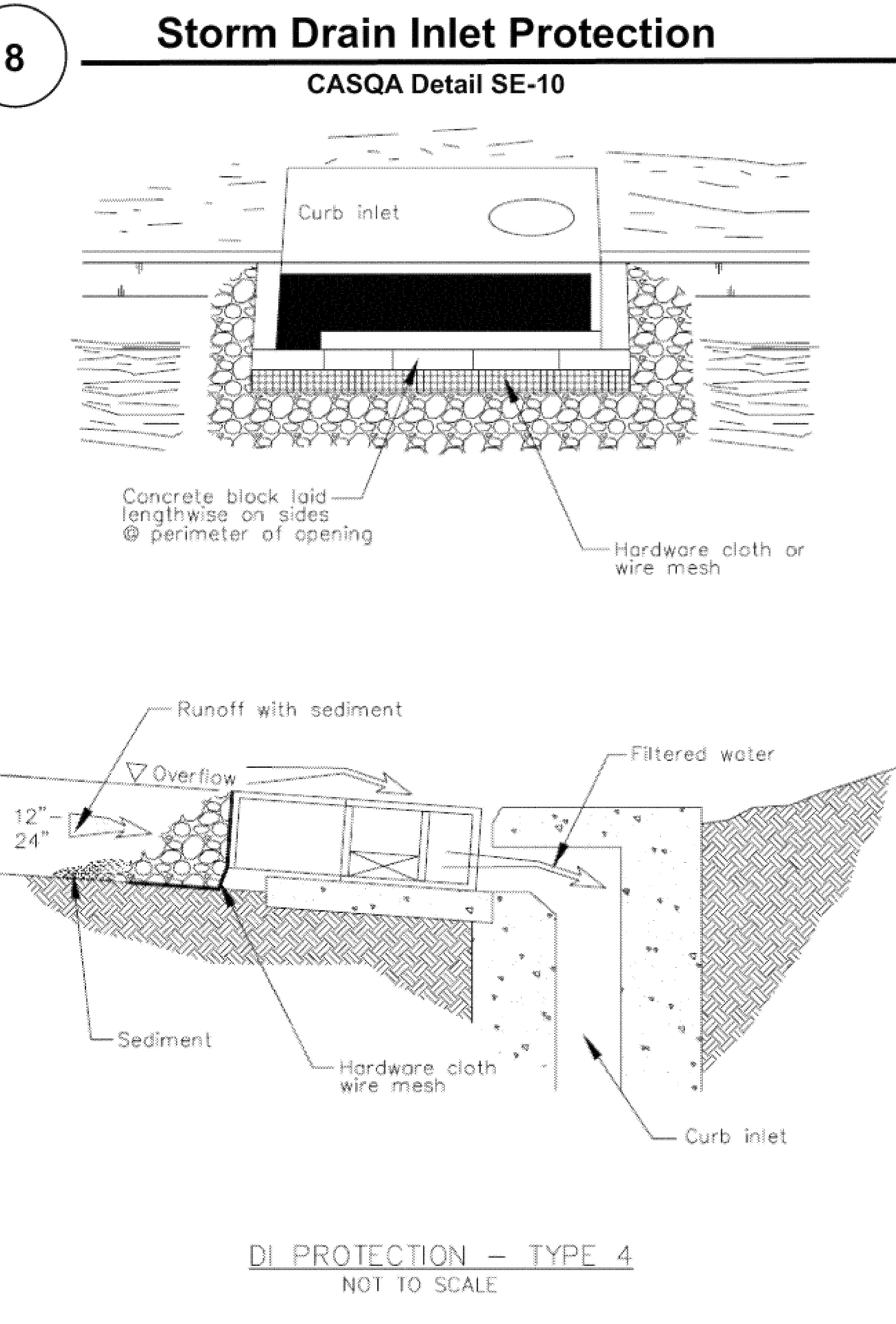
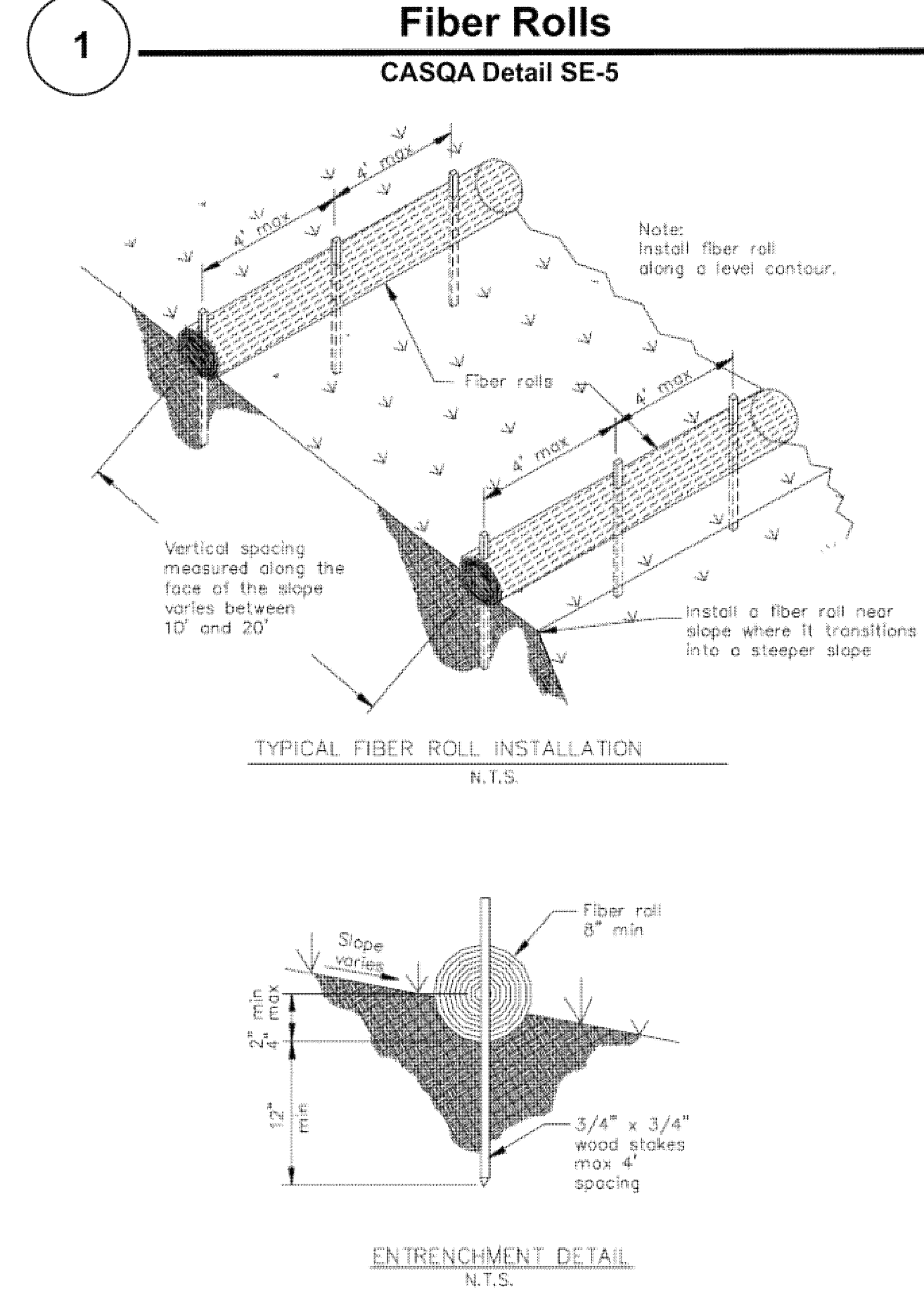
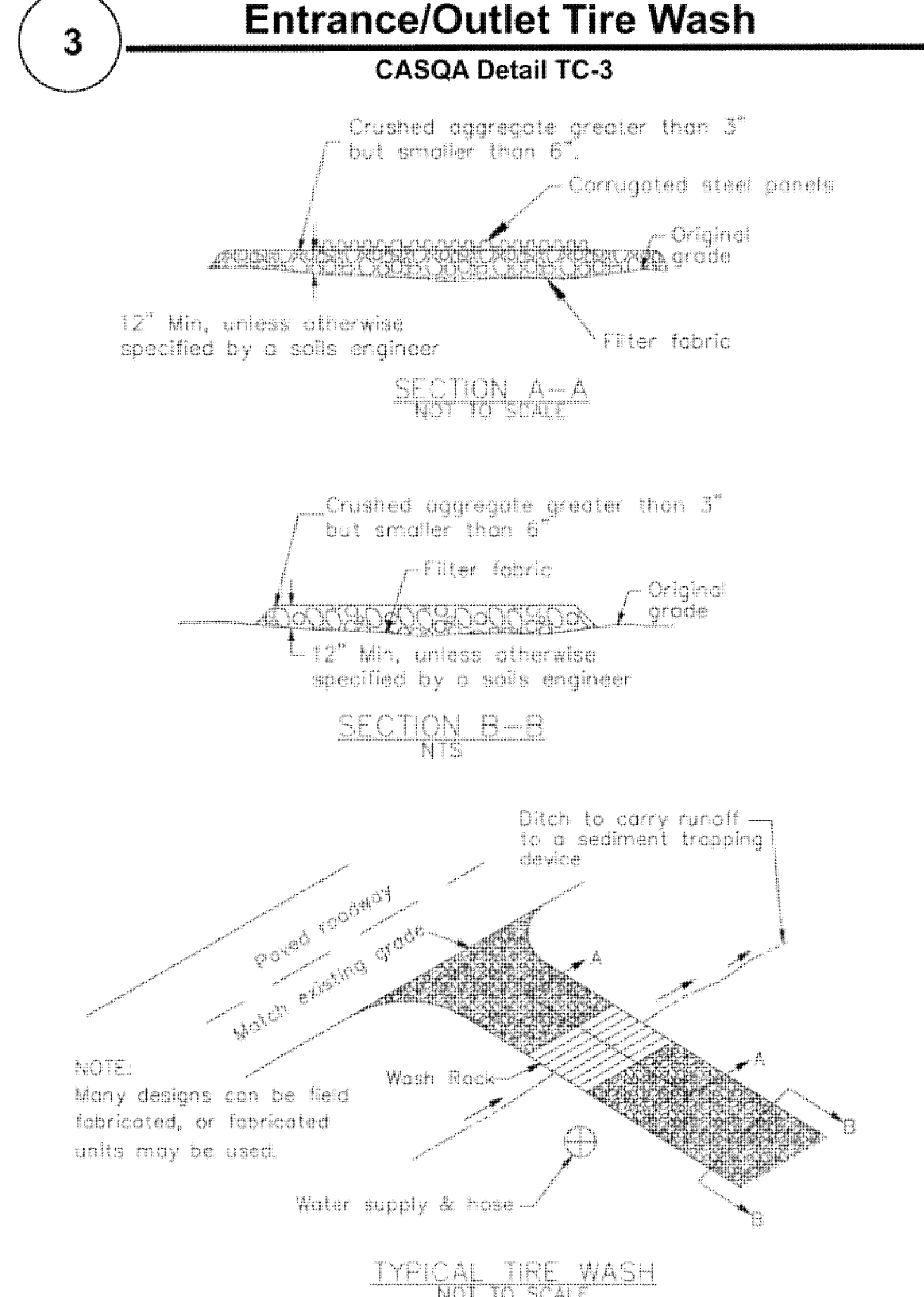
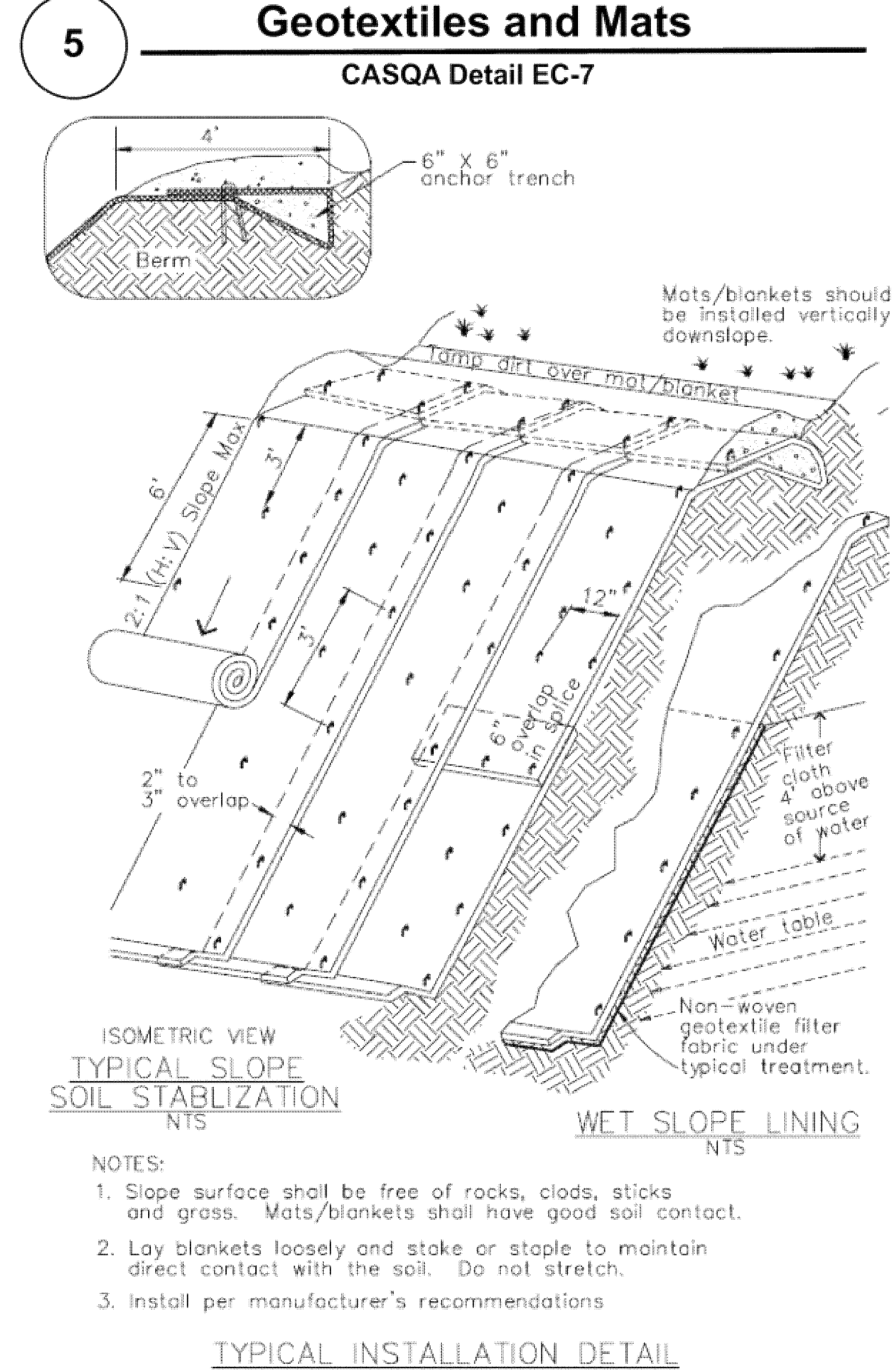
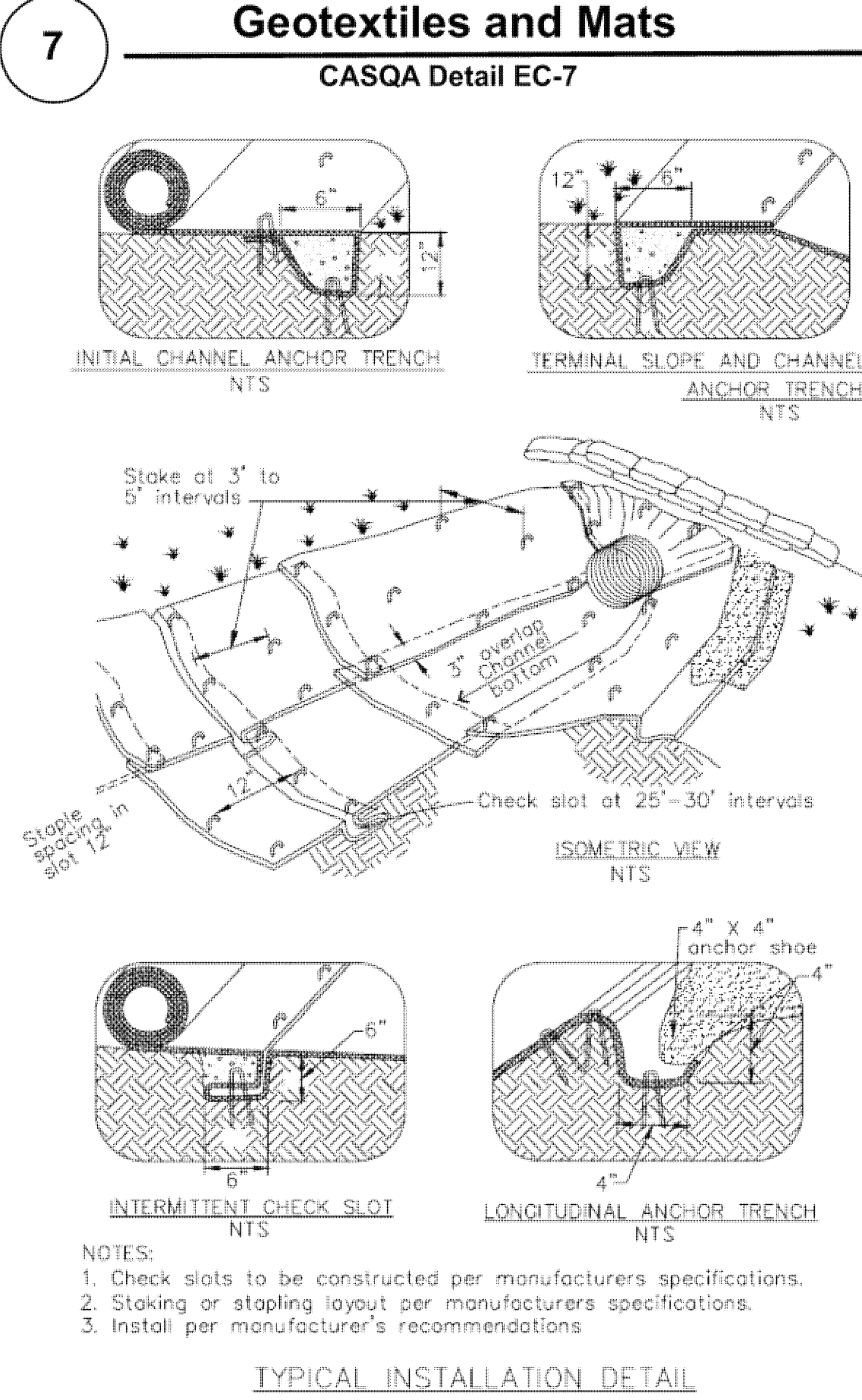
1. **Solid and Demolition Waste Management:** Provide designated waste collection areas and containers on site away from streets, gutters, storm drains, and waterways, and arrange for regular disposal. Waste containers must be watertight and covered at all times except when waste is deposited. Refer to Erosion & Sediment Control Field Manual, 4th Edition (page C3) or latest.
2. **Hazardous Waste Management:** Provide proper handling and disposal of hazardous wastes by a licensed hazardous waste material hauler. Hazardous wastes shall be stored and properly labeled in sealed containers constructed of suitable materials. Refer to Erosion & Sediment Control Field Manual, 4th Edition (pages C-5 to C-6) or latest.
3. **Spill Prevention and Control:** Provide proper storage areas for liquid and solid materials, including chemicals and hazardous substances, away from streets, gutters, storm drains, and waterways. Spill control materials must be kept on site where readily accessible. Spills must be cleaned up immediately and contaminated soil disposed properly. Refer to Erosion & Sediment Control Field Manual, 4th Edition (pages C-7 to C-8, C-13 to C-14) or latest.
4. **Vehicle and Construction Equipment Service and Storage:** An area shall be designated for the maintenance, where on-site maintenance is required, and storage of equipment that is protected from stormwater run-on and runoff. Measures shall be provided to capture any waste oils, lubricants, or other potential pollutants and these wastes shall be properly disposed of off site. Fueling and major maintenance/repair, and washing shall be conducted off-site whenever feasible. Refer to Erosion & Sediment Control Field Manual, 4th Edition (page C9) or latest.
5. **Material Delivery, Handling and Storage:** In general, materials should not be stockpiled on site. Where temporary stockpiles are necessary and approved by the County, they shall be covered with secured plastic sheeting or tarp and located in designated areas near construction entrances and away from drainage paths and waterways. Barriers shall be provided around storage areas where materials are potentially in contact with runoff. Refer to Erosion & Sediment Control Field Manual, 4th Edition (pages C-11 to C-12) or latest.
6. **Handling and Disposal of Concrete and Cement:** When concrete trucks and equipment are washed on-site, concrete wastewater shall be contained in designated containers or in a temporary lined and watertight pit where wasted concrete can harden for later removal. If possible have concrete contractor remove concrete wash water from site. In no case shall fresh concrete be washed into the road right-of-way. Refer to Erosion & Sediment Control Field Manual, 4th Edition (pages C-15 to C-16) or latest.
7. **Pavement Construction Management:** Prevent or reduce the discharge of pollutants from paving operations, using measures to prevent run-on and runoff pollution and properly disposing of wastes. Avoid paving in the wet season and reschedule paving when rain is in the forecast. Residue from saw-cutting shall be vacuumed for proper disposal. Refer to Erosion & Sediment Control Field Manual, 4th Edition (pages C-17 to C-18) or latest.
8. **Contaminated Soil and Water Management:** Inspections to identify contaminated soils should occur prior to construction and at regular intervals during construction. Remediating contaminated soil should occur promptly after identification and be specific to the contaminant identified, which may include hazardous waste removal. Refer to Erosion & Sediment Control Field Manual, 4th Edition (pages C-19 to C-20) or latest.
9. **Sanitary/Septic Water Management:** Temporary sanitary facilities should be located away from drainage paths, waterways, and traffic areas. Only licensed sanitary and septic waste haulers should be used. Secondary containment should be provided for all sanitary facilities. Refer to Erosion & Sediment Control Field Manual, 4th Edition (page C-21) or latest.
10. **Inspection & Maintenance:** Areas of material and equipment storage sites and temporary sanitary facilities must be inspected weekly. Problem areas shall be identified and appropriate additional and/or alternative control measures implemented immediately, within 24 hours of the problem being identified.

STANDARD EROSION CONTROL NOTES

1. **Sediment Control Management:**
 - Tracking Prevention & Clean Up:** Activities shall be organized and measures taken as needed to prevent or minimize tracking of soil onto the public street system. A gravel or proprietary device construction entrance/exit is required for all sites. Clean up of tracked material shall be provided by means of a street sweeper prior to an approaching rain event, or at least once at the end of each workday that material is tracked, or, more frequently as determined by the County Inspector. Refer to Erosion & Sediment Control Field Manual, 4th Edition (pages B-31 to B-33) or latest.
 - Storm Drain Inlet and Catch Basin Inlet Protection:** All inlets within the vicinity of the project and within the project limits shall be protected with gravel bags placed around inlets or other inlet protection. At locations where exposed soils are present, staked fiber rolls or staked silt fences can be used. Inlet filters are not allowed due to clogging and subsequent flooding. Refer to Erosion & Sediment Control Field Manual, 4th Edition (pages B-49 to B-51) or latest.
 - Storm Water Runoff:** No storm water runoff shall be allowed to drain in to the existing and/or proposed underground storm drain system or other above ground watercourses until appropriate erosion control measures are fully installed.
 - Dust Control:** The contractor shall provide dust control in graded areas as required by providing wet suppression or chemical stabilization of exposed soils, providing for rapid clean up of sediments deposited on paved roads, furnishing construction road entrances and vehicle wash down areas, and limiting the amount of areas disturbed by clearing and earth moving operations by scheduling these activities in phases.
 - Stockpiling:** Excavated soils shall not be placed in streets or on paved areas. Borrow and temporary stockpiles shall be protected with appropriate erosion control measures (tarps, straw bales, silt fences, etc.) to ensure silt does not leave the site or enter the storm drain system or neighboring watercourse.
2. **Erosion Control:** During the rainy season, all disturbed areas must include an effective combination of erosion and sediment control. It is required that temporary erosion control measures are applied to all disturbed soil areas prior to a rain event. During the non-rainy season, erosion control measures must be applied sufficient to control wind erosion at the site.
3. **Inspection & Maintenance:** Disturbed areas of the Project's site, locations where vehicles enter or exit the site, and all erosion and sediment controls that are identified as part of the Erosion Control Plans must be inspected by the Contractor before, during, and after storm events, and at least weekly during seasonal wet periods. Problem areas shall be identified and appropriate additional and/or alternative control measures implemented immediately, within 24 hours of the problem being identified.
4. **Project Completion:** Prior to project completion and signoff by the County Inspector, all disturbed areas shall be reseeded, planted, or landscaped to minimize the potential for erosion on the subject site.
5. It shall be the Owner's/Contractor's responsibility to maintain control of the entire construction operation and to keep the entire site in compliance with the erosion control plan.
6. Erosion and sediment control best management practices shall be operable year round or until vegetation is fully established on landscaped surfaces.

Project Information





Source for Graphics: California Stormwater BMP Handbook, California Stormwater Quality Association, January 2003. Available from www.cabmphandbooks.com.

Project Information

