Santa Clara County Zoning Atlas

This atlas is intended to serve as a guide to the various zoning districts of the unincorporated areas of Santa Clara County. Because of the large area covered, and the scale of the map pages, the zoning designations have been somewhat simplified. Not all zoning designations have been labelled. Please check with the Planning Office for official zoning determinations.

Legend

- County Boundary
- Urban Service Area
- Parcels
- Roads and Freeways
- Creeks
- Lakes

Zoning

- A
- A with Combining District
- A1
- A1 with Combining District
- AR
- AR with Combining District
- CG
- CG-20s
- CN
- HS
- HS with Combining District
- MH
- ML
- OA
- OSF
- OSF-sr
- R1
- R1 with Combining District
- R1E with Combining District
- R1S
- R1S-sr
- R2
- R2-8
- R3
- R3-3
- R3S
- R3S with Combining District
- RHS
- RHS with Combining District
- RR
- RR with Combining District
- RS
- RS-sr

Current as of 07/26/2012

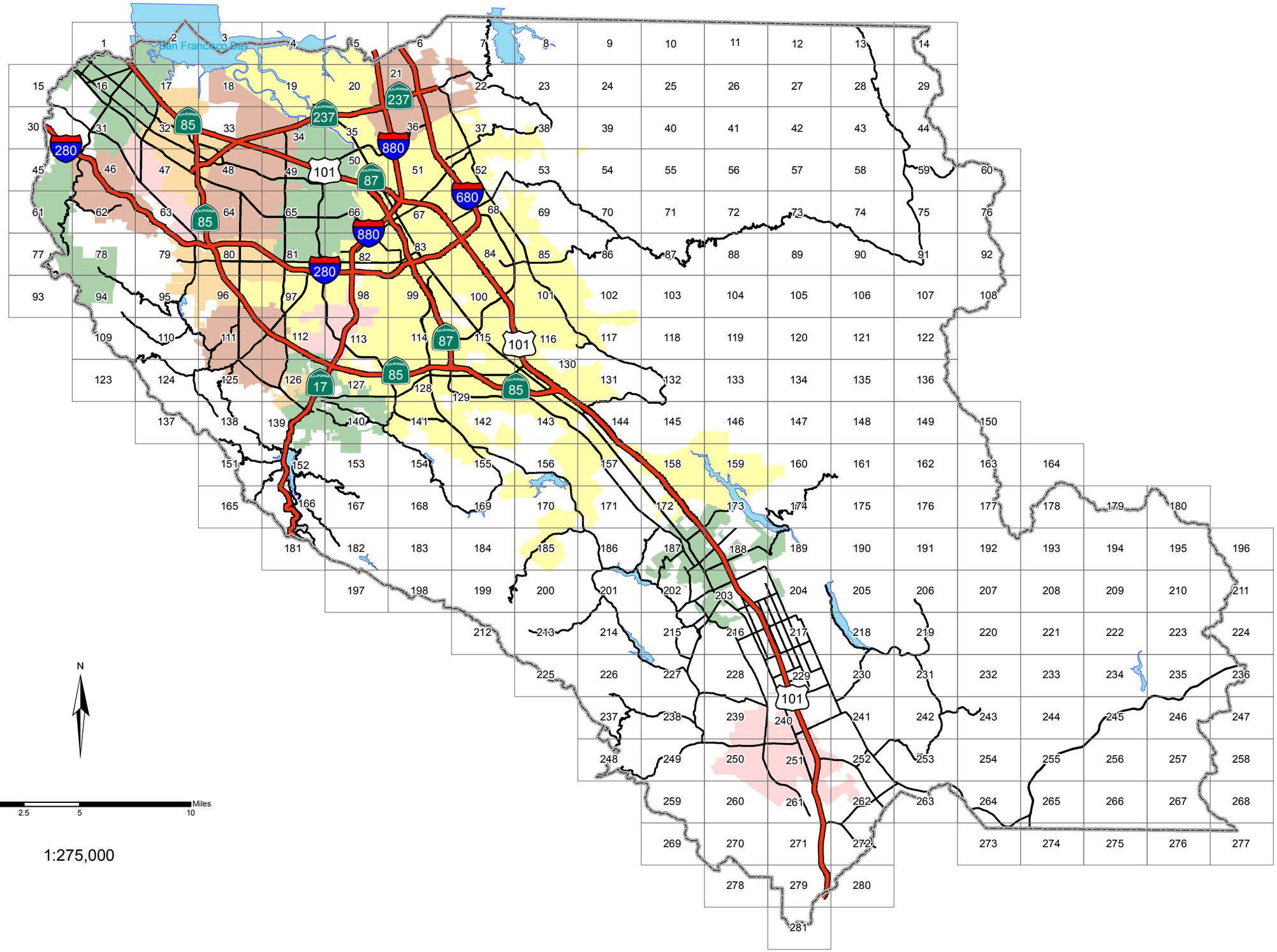

Version Info: July 2012 Zoning: July 2, 2012 Parcels: June 22, 2012

These maps are subject to revision. Please check with the Planning Office for official zoning determination.

Santa Clara County Zoning Atlas

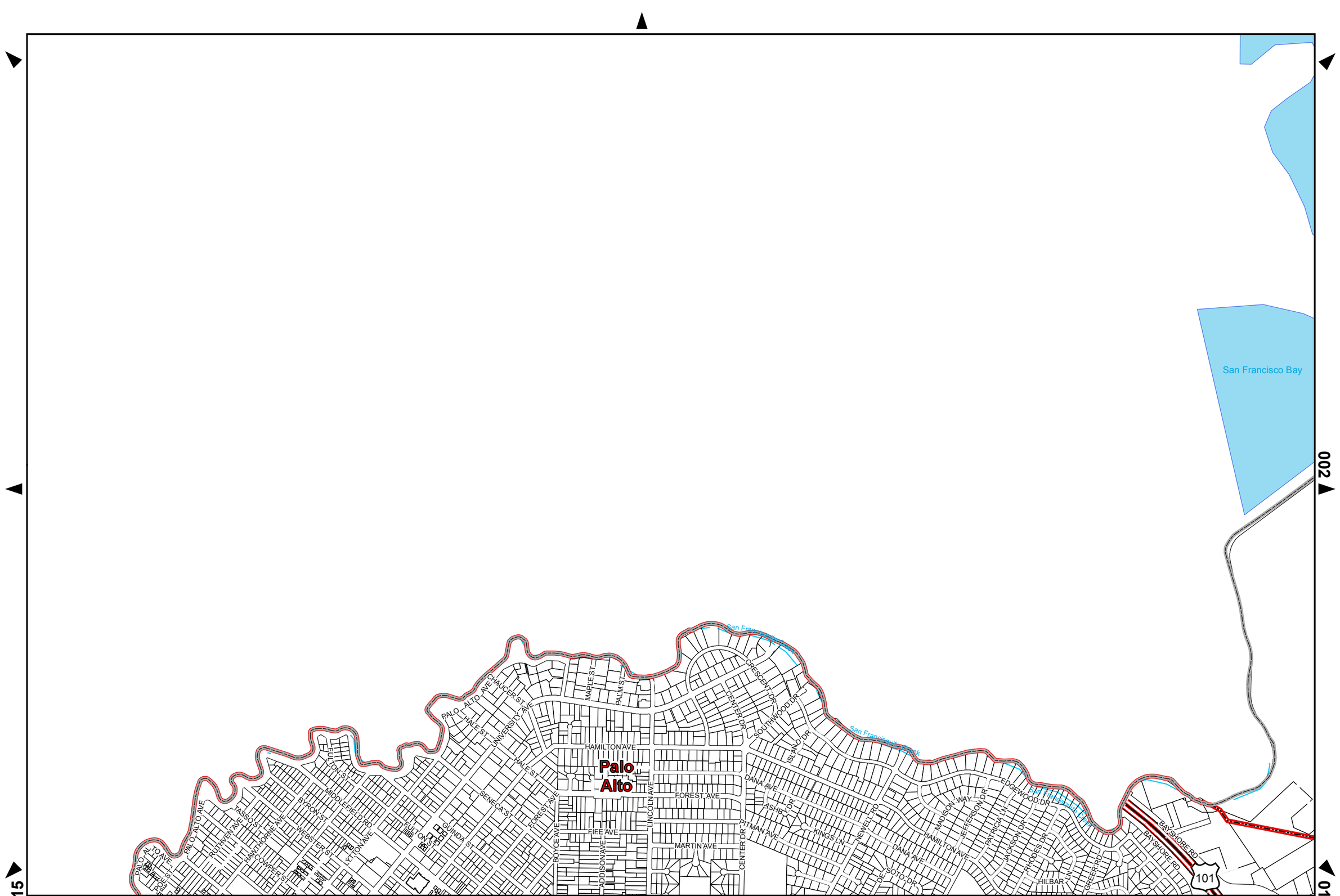

Version Info: July 2012 Zoning: July 2, 2012 Parcels: June 22, 2012

These maps are subject to revision. Please check with the Planning Office for official zoning determination.

Santa Clara County Zoning Atlas

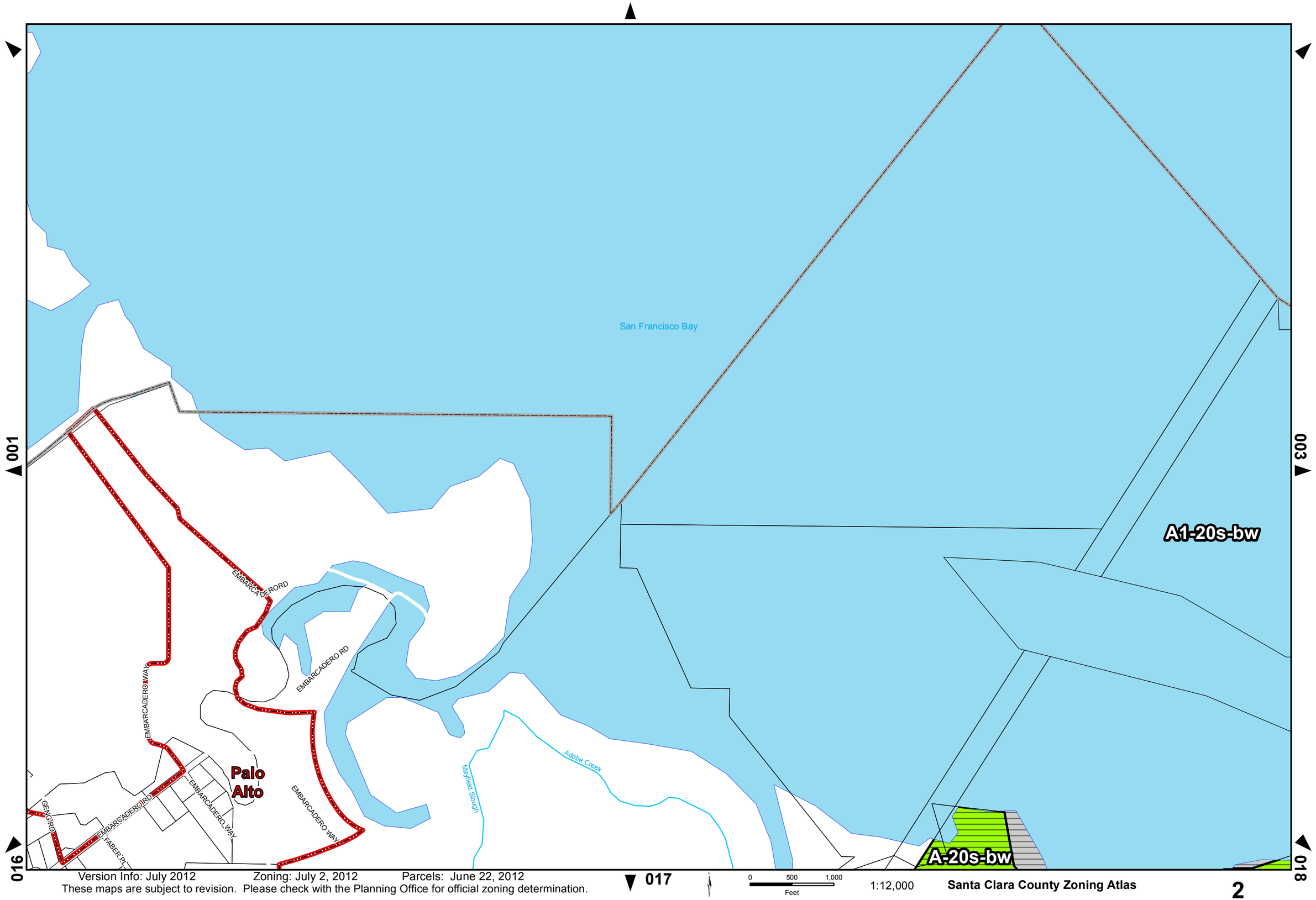

Version Info: July 2012 Zoning: July 2, 2012 Parcels: June 22, 2012
These maps are subject to revision. Please check with the Planning Office for official zoning determination.

1:12,000

Santa Clara County Zoning Atlas

002

004

A1-20s-bw

San Francisco Bay

017

018

019

Version Info: July 2012 Zoning: July 2, 2012 Parcels: June 22, 2012
These maps are subject to revision. Please check with the Planning Office for official zoning determination.

0 500 1,000
Feet

1:12,000

Santa Clara County Zoning Atlas

003

005

San Francisco Bay

018

020

019

Version Info: July 2012 Zoning: July 2, 2012 Parcels: June 22, 2012
These maps are subject to revision. Please check with the Planning Office for official zoning determination.

0 500 1,000
Feet

1:12,000

Santa Clara County Zoning Atlas

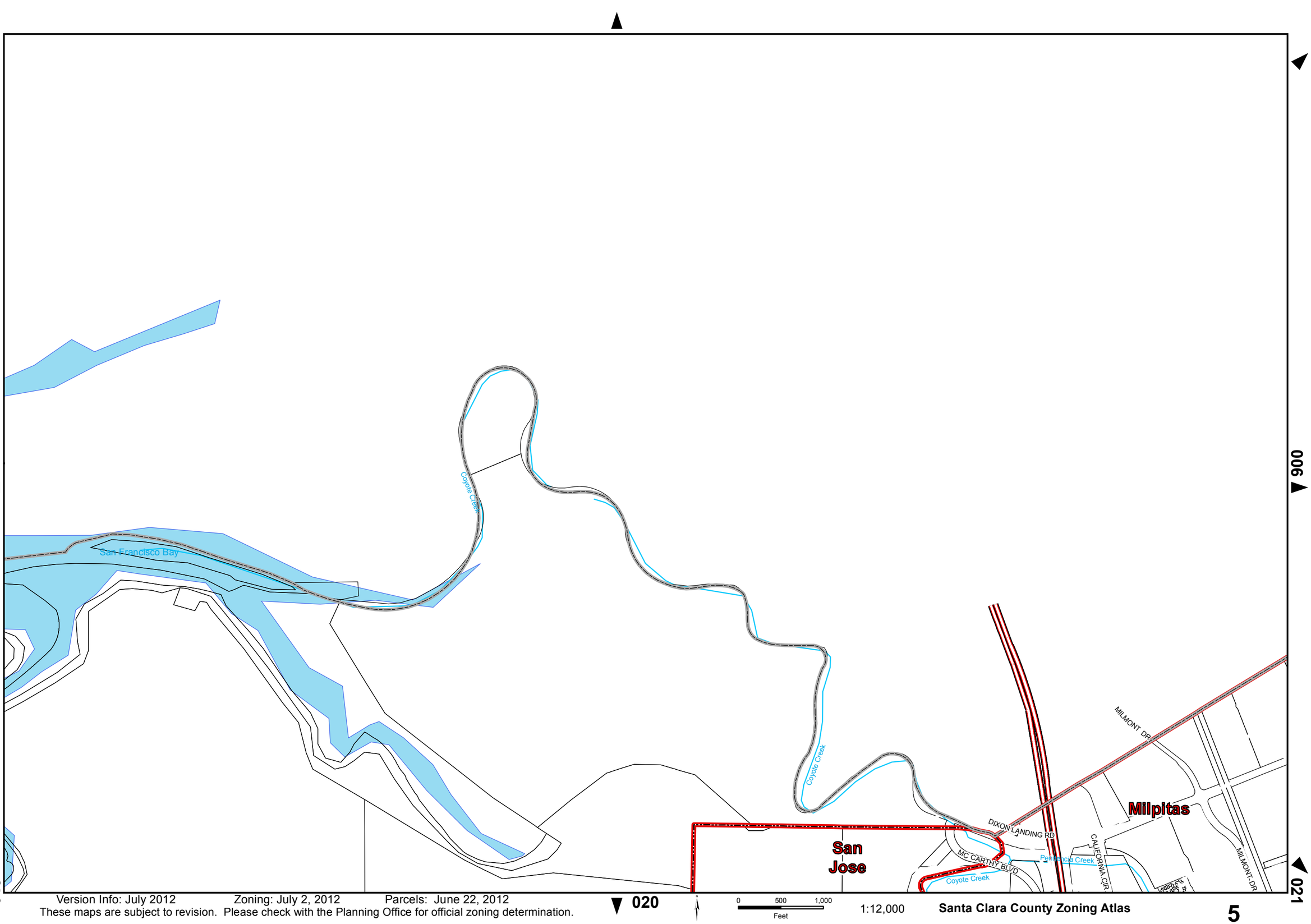

Version Info: July 2012 Zoning: July 2, 2012 Parcels: June 22, 2012
These maps are subject to revision. Please check with the Planning Office for official zoning determination.

1:12,000

Santa Clara County Zoning Atlas

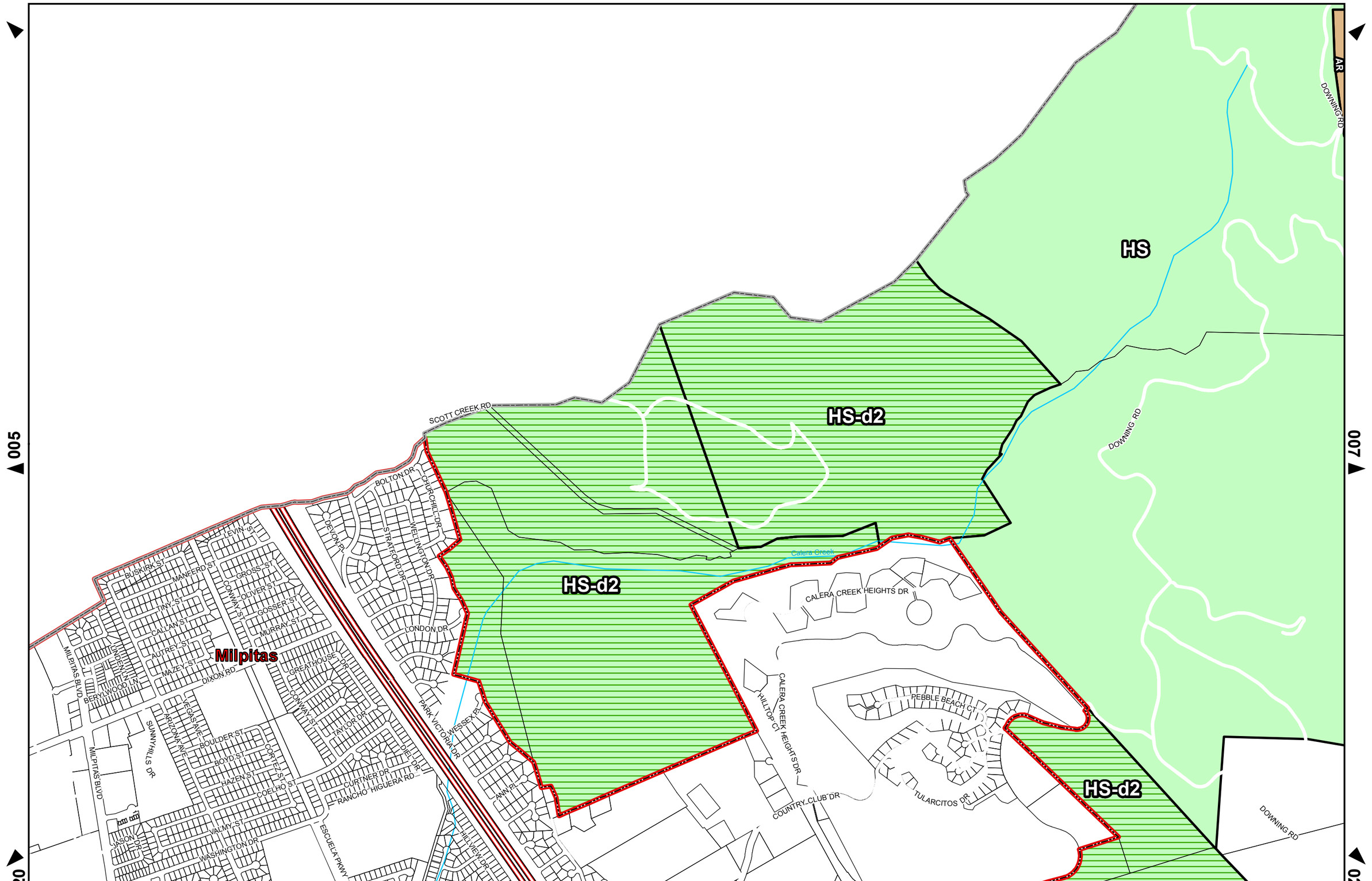

Version Info: July 2012 Zoning: July 2, 2012 Parcels: June 22, 2012

These maps are subject to revision. Please check with the Planning Office for official zoning determination.

0 500 1,000 Feet

1:12,000

Santa Clara County Zoning Atlas

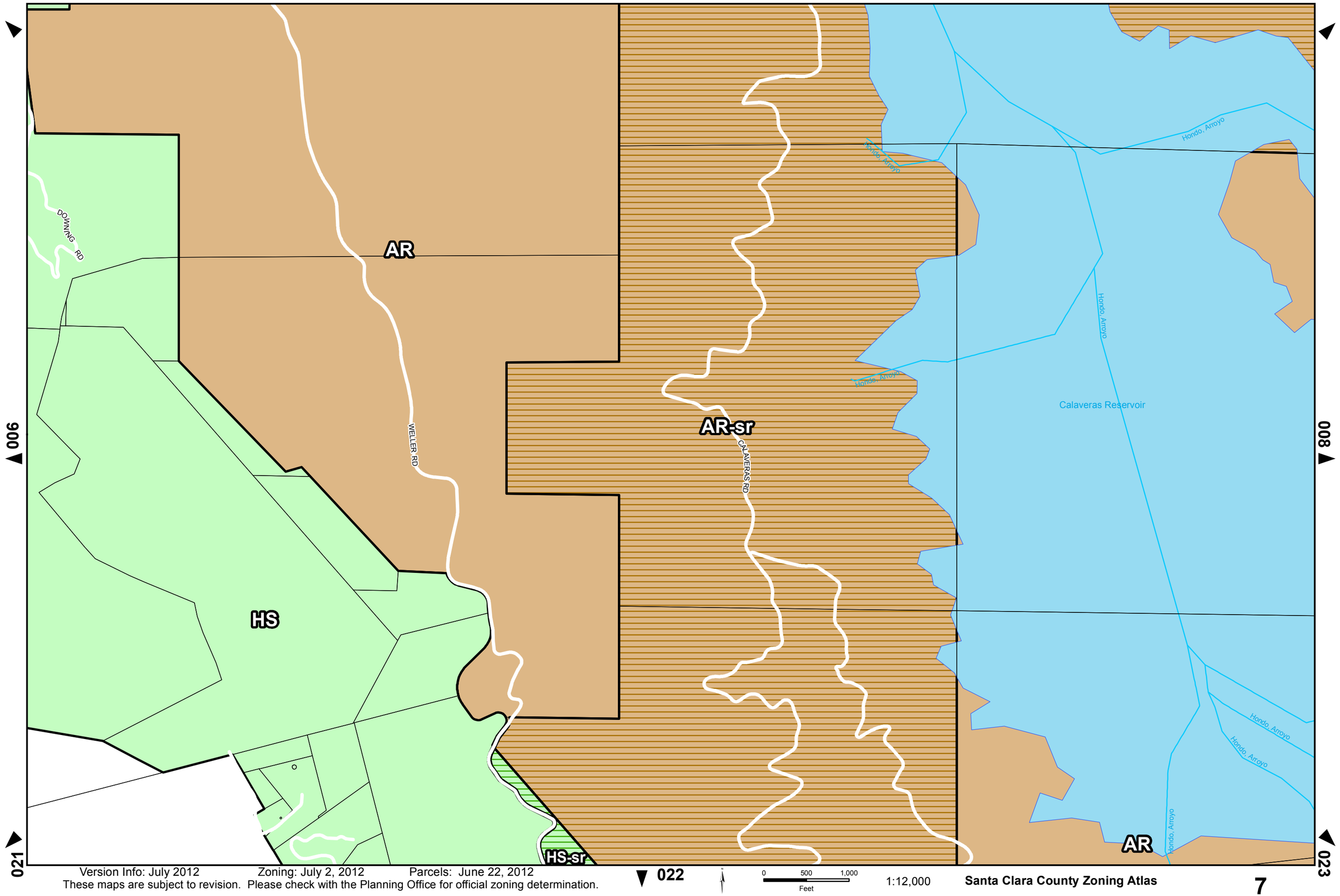

Version Info: July 2012 Zoning: July 2, 2012 Parcels: June 22, 2012
These maps are subject to revision. Please check with the Planning Office for official zoning determination.

AR-sr

AR

007

600

022

023

024

Hondo Arroyo

OAKRIDGE RD

ARROYO HONDO RD

MARSH RD

Calaveras Reservoir

Version Info: July 2012 Zoning: July 2, 2012 Parcels: June 22, 2012

These maps are subject to revision. Please check with the Planning Office for official zoning determination.

0 500 1,000 Feet

1:12,000

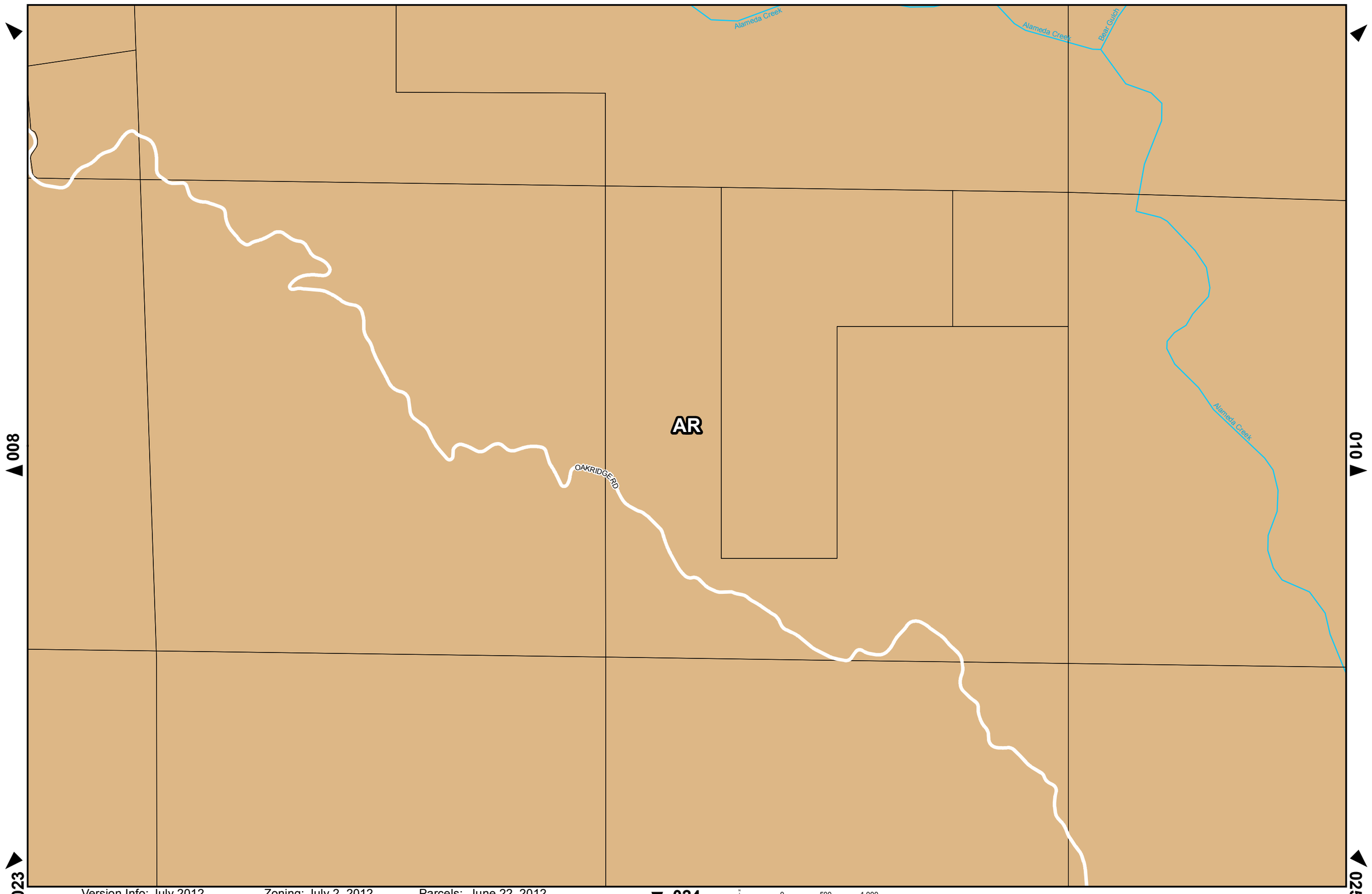

Version Info: July 2012 Zoning: July 2, 2012 Parcels: June 22, 2012
These maps are subject to revision. Please check with the Planning Office for official zoning determination.

0 500 1,000
Feet

1:12,000

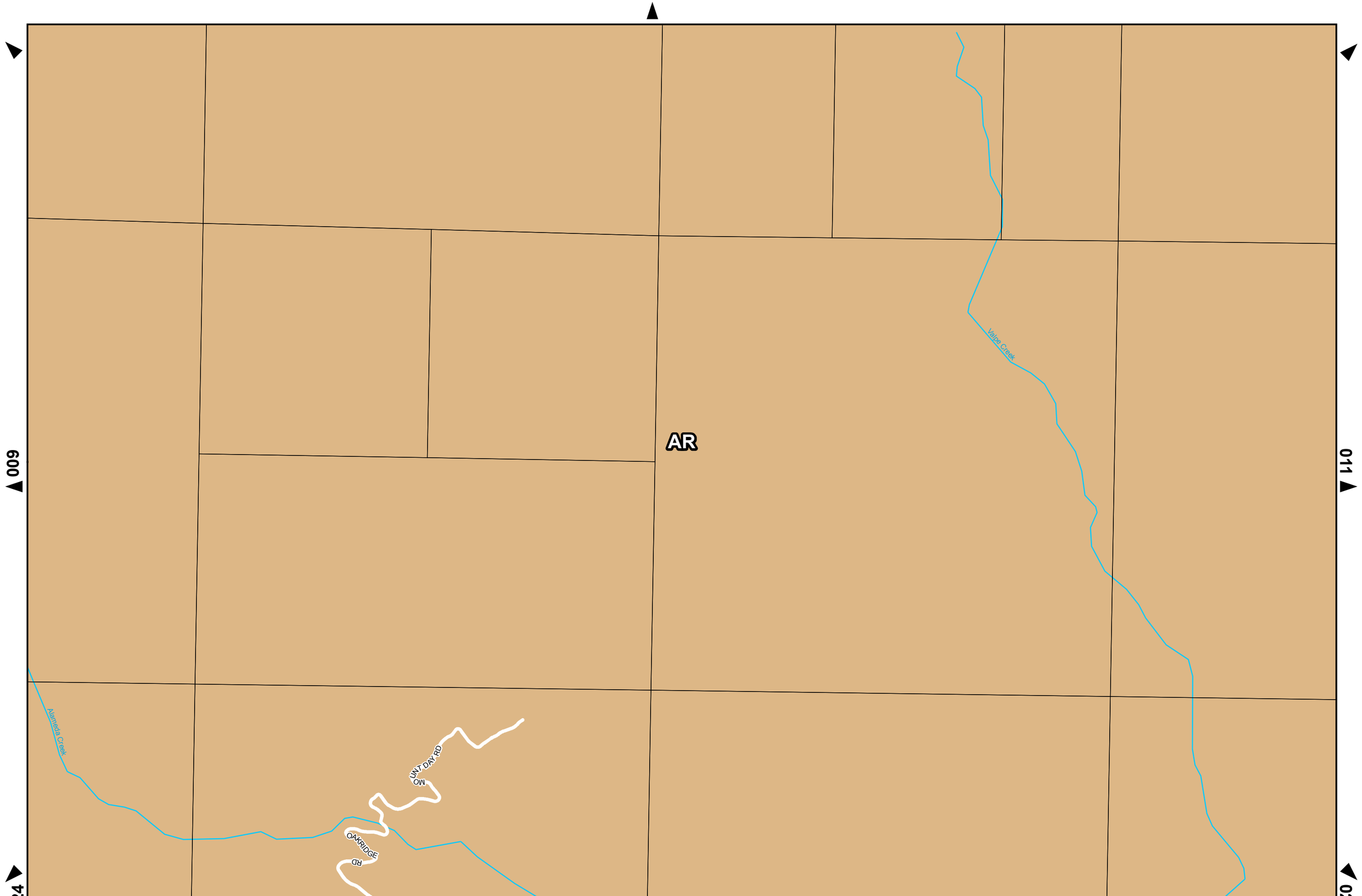

Version Info: July 2012 Zoning: July 2, 2012 Parcels: June 22, 2012
These maps are subject to revision. Please check with the Planning Office for official zoning determination.

0 500 1,000
Feet

1:12,000

Santa Clara County Zoning Atlas

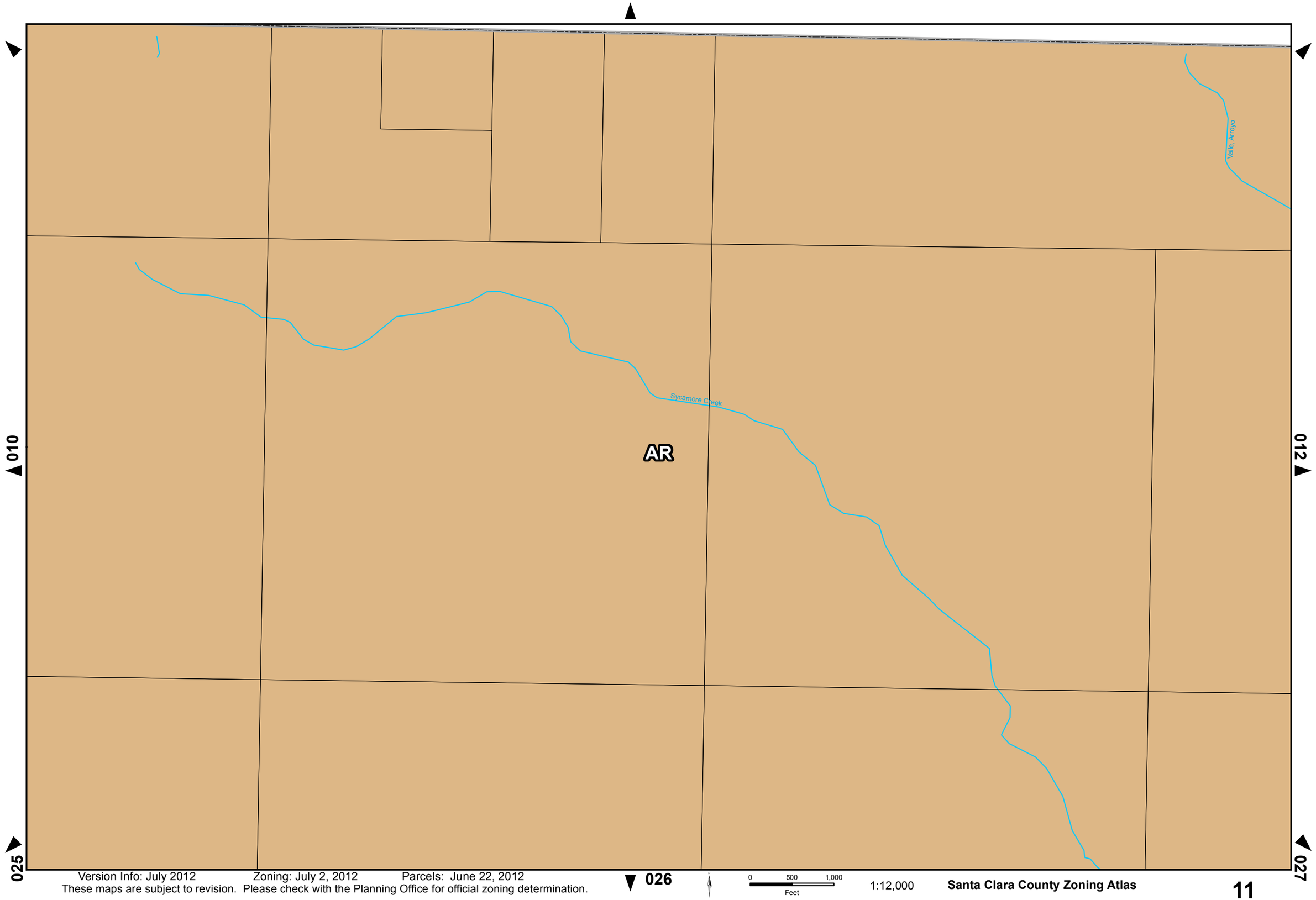

Version Info: July 2012 Zoning: July 2, 2012 Parcels: June 22, 2012
These maps are subject to revision. Please check with the Planning Office for official zoning determination.

0 500 1,000
Feet

1:12,000

Santa Clara County Zoning Atlas

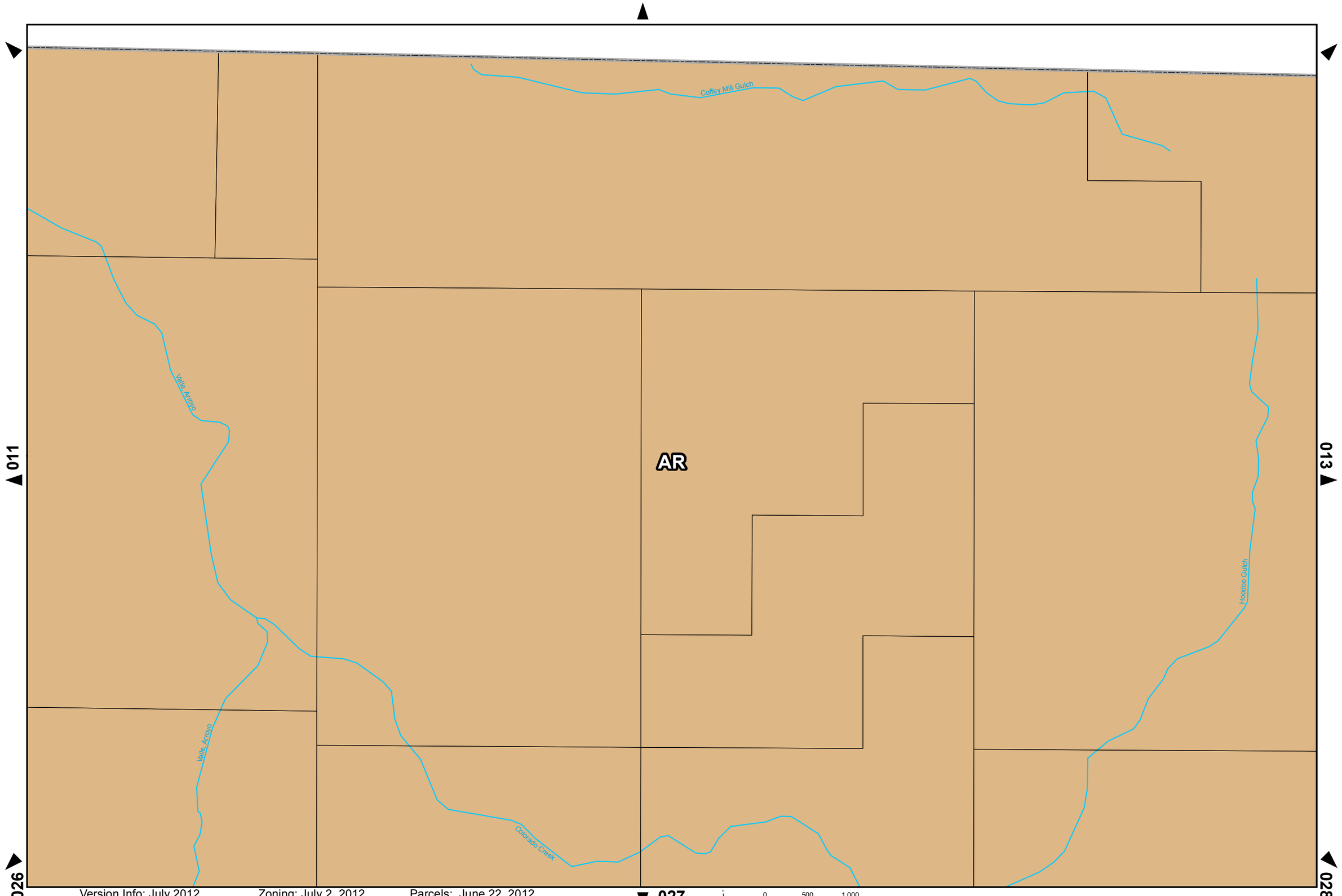

Version Info: July 2012 Zoning: July 2, 2012 Parcels: June 22, 2012
These maps are subject to revision. Please check with the Planning Office for official zoning determination.

0 500 1,000
Feet

1:12,000

Santa Clara County Zoning Atlas

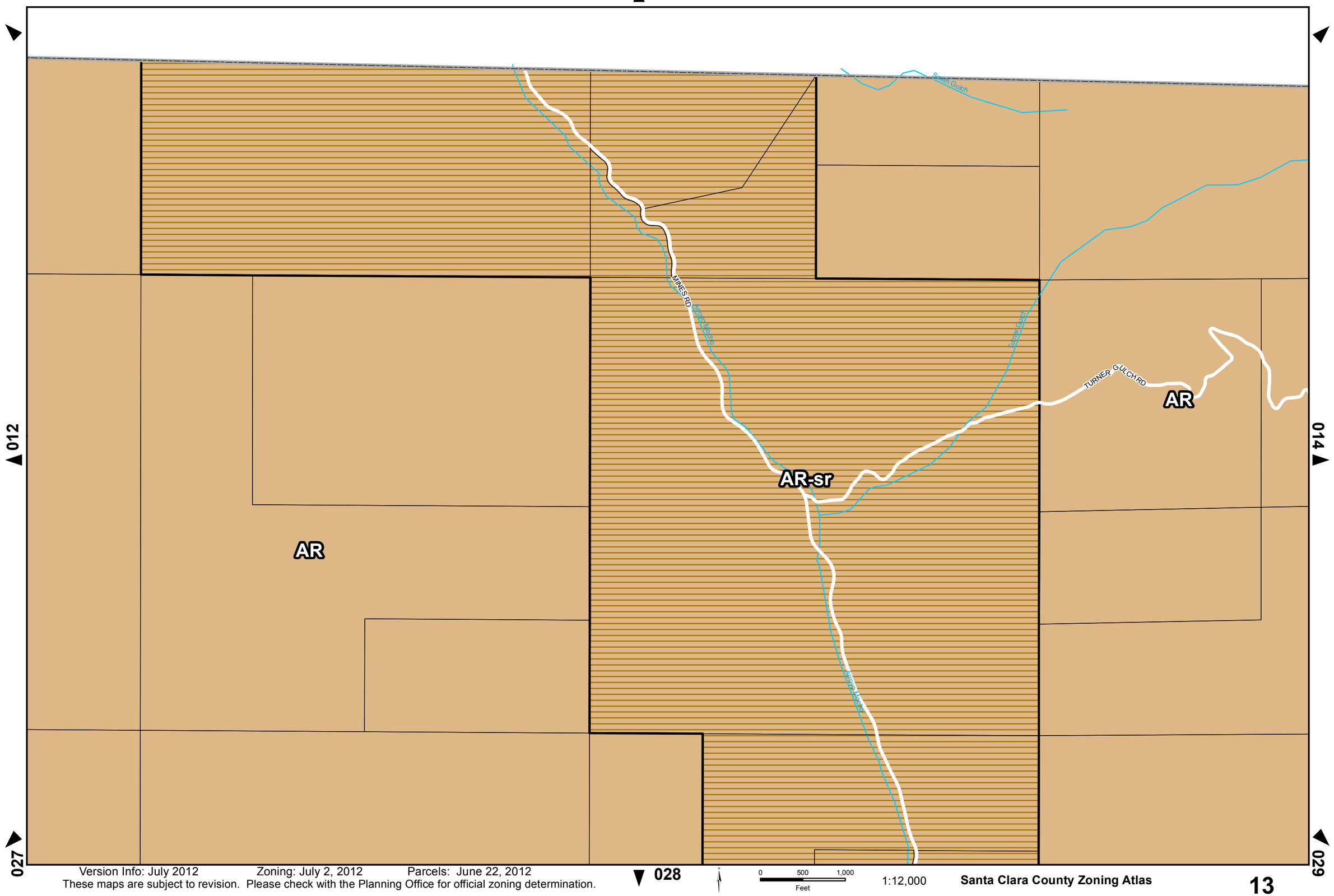

Version Info: July 2012 Zoning: July 2, 2012 Parcels: June 22, 2012
These maps are subject to revision. Please check with the Planning Office for official zoning determination.

0 500 1,000
Feet

1:12,000

Santa Clara County Zoning Atlas

Turner Gulch

AR

013

028

029

Version Info: July 2012 Zoning: July 2, 2012 Parcels: June 22, 2012

These maps are subject to revision. Please check with the Planning Office for official zoning determination.

0 500 1,000

Feet

1:12,000

Santa Clara County Zoning Atlas

14

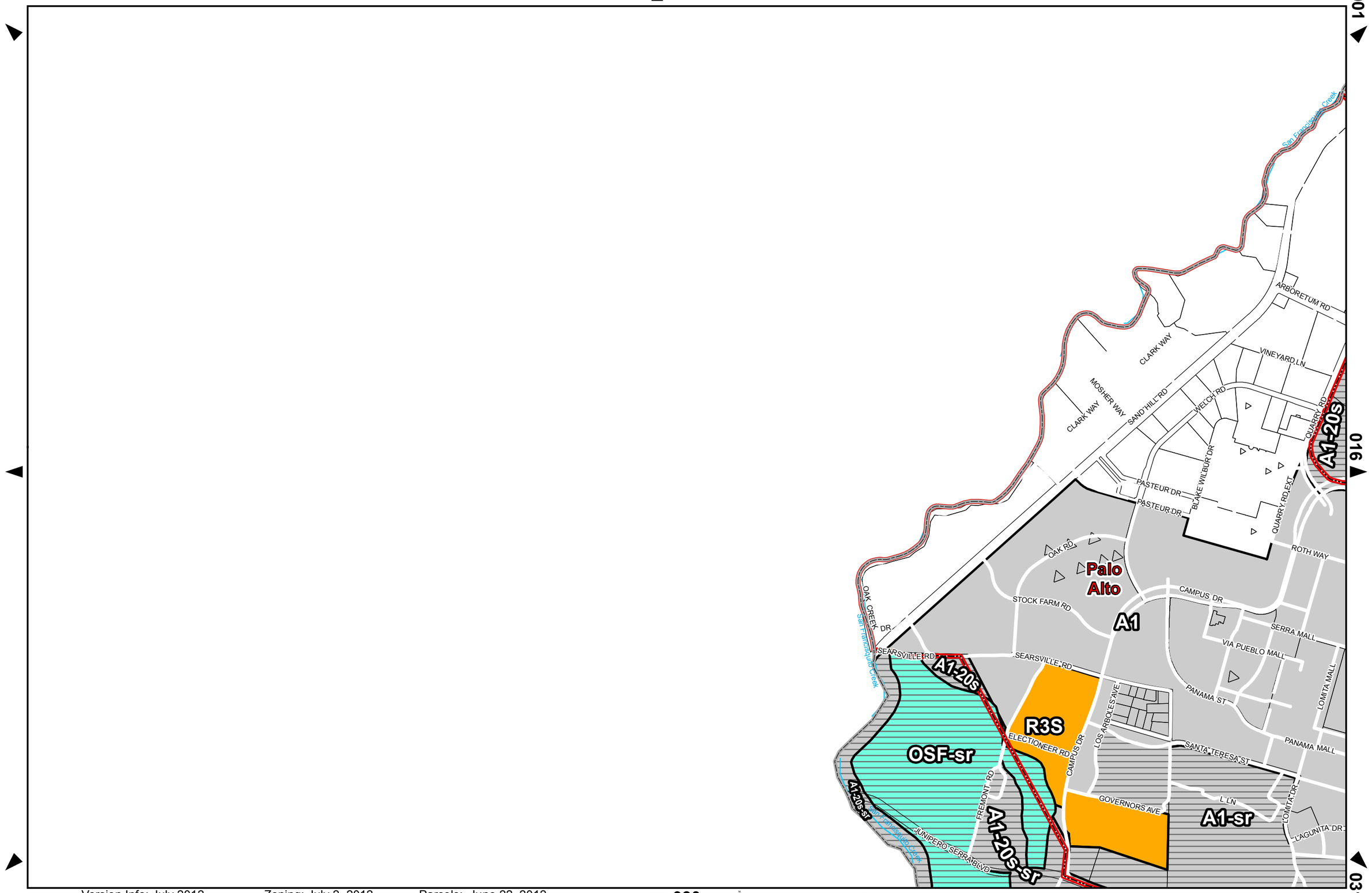

Version Info: July 2012 Zoning: July 2, 2012 Parcels: June 22, 2012
These maps are subject to revision. Please check with the Planning Office for official zoning determination.

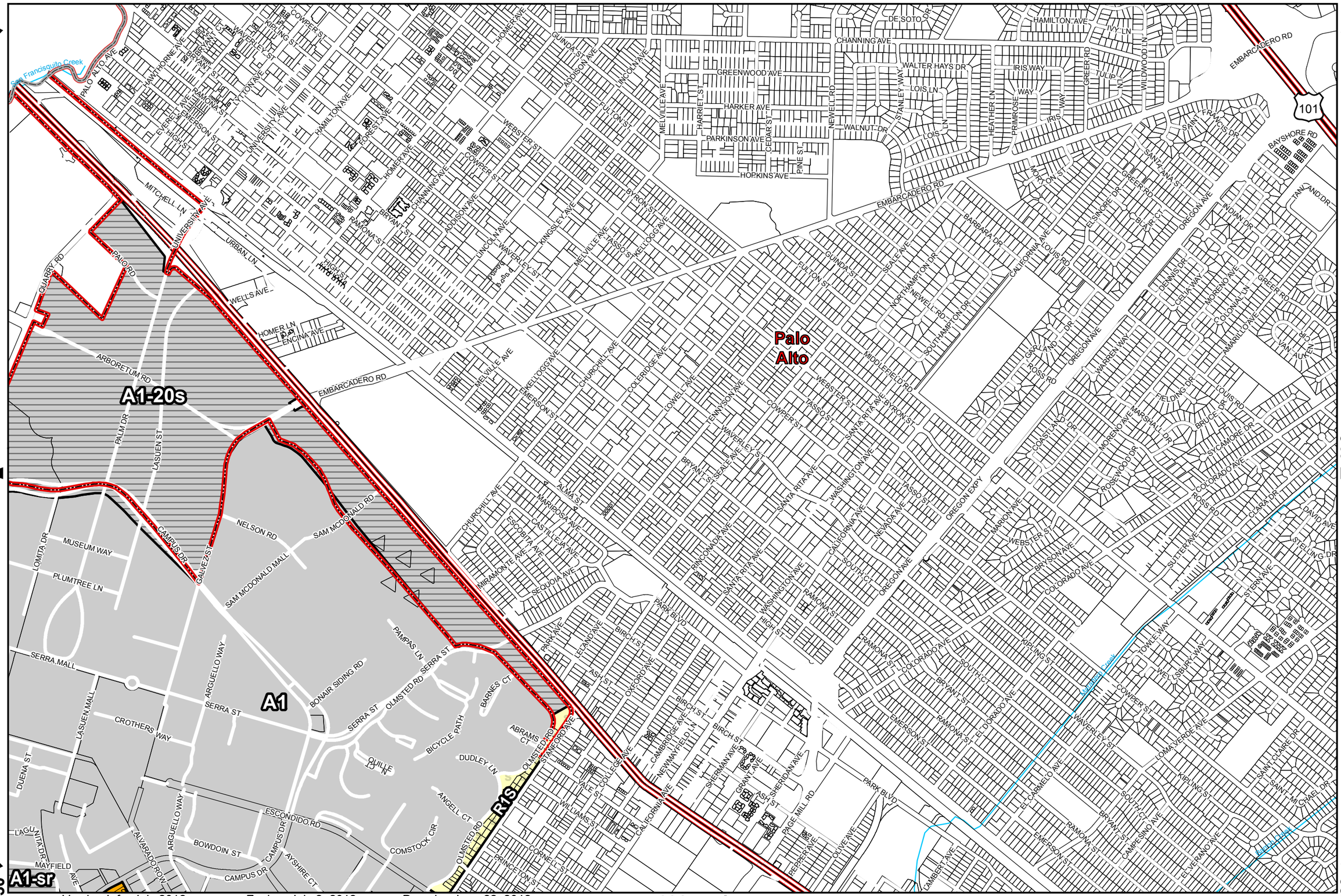
Palo Alto
A1-20s
A1
A1-sr
R1S
San Francisquito Creek
EMBARCADERO RD
101
UNIVERSITY AVE
PALO ALTO AVE
MITCHELL LN
URBAN LN
QUARRY RD
PALO RD
WELLS AVE
HOMER LN
ENCINA AVE
ARBORETUM RD
PALM DR
LASUEN ST
NELSON RD
SAM MCDONALD RD
CAMPUS DR
GALVEZ ST
LOMITA DR
MUSEUM WAY
PLUMTREE LN
SAM MCDONALD MALL
PAMPAS LN
SERRA MALL
SERRA ST
ARGUELLO WAY
BONAIR SIDING RD
OLMSTED RD
BARNES CT
ABRAMS CT
BICYCLE PATH
QUILLE LN
DUDLEY LN
ANGELL CT
COMSTOCK CIR
CROTHERS WAY
LASUEN MALL
DUENA ST
LAGUNITA DR
ALVARADO ROW
MAYFIELD AVE
BOWDOIN ST
ESCONDIDO RD
AYSHIRE CT
STANFORD AVE
CAMPUS DR
CHURCHILL AVE
ALMA ST
MARIPOSA AVE
CASTILLEJA AVE
SEQUOIA AVE
MIRAMONTE AVE
PARK AVE
LEZAY AVE
OXFORD AVE
CAMBRIDGE AVE
NEWMAYFIELD LN
COLLEGE AVE
WILLIAMS ST
PRINCETON ST
CALIFORNIA AVE
SHERMAN AVE
GRANT AVE
PAGE MILL RD
PEPPER AVE
OLIVE AVE
LAMBERT AVE
PARK BLVD
EMERSON ST
RAMONA ST
BRYANT ST
WAVERLY ST
KINGSLEY AVE
BYRON ST
MELVILLE AVE
TASSO ST
KELLOGG AVE
CHURCHILL AVE
COLERIDGE AVE
LOWELL AVE
TENNYSON AVE
WEBSTER ST
COWPER ST
SEALE AVE
FULTON ST
GUINDA ST
ADDISON AVE
LINCOLN AVE
CLIFTON ST
HOMER AVE
FOREST AVE
CHANNING AVE
HAMILTON AVE
LYTTON AVE
EVERETT AVE
HIGH ST
EMERSON ST
KIPLING ST
COLORADO AVE
SOUTH CT
EL CAMINO REAL
ALMA ST
SANTA RITA AVE
CALIFORNIA AVE
NEVADA AVE
RINCONADA AVE
WASHINGTON AVE
OREGON AVE
OREGON EXPY
MARION AVE
WEBSTER CT
BRYSON AVE
SUTTER AVE
STERN AVE
KIRLING CT
TOWLE WAY
WESBURY WAY
SAINT CLAIRE DR
SAINT MICHAEL DR
LOMA VERDE AVE
EL CARMELO AVE
EL VERANO AVE
CAMPESINO AVE
MATADERO CREEK
HAMILTON AVE
IVY LN
DE SOTO DR
CHANNING AVE
WALTER HAYS DR
GREENWOOD AVE
IRIS WAY
PRIMROSE WAY
LOIS LN
STANLEY WAY
WILDWOOD LN
TULIP LN
GREER RD
HEATHER LN
NEWELL RD
HARRIET ST
CEDAR ST
PINE ST
WALNUT DR
PARKINSON AVE
HOPKINS AVE
HARKER AVE
SAINT FRANCIS DR
SANTA ANA ST
MORTON ST
BAYSHORE RD
TANLAND DR
INDIAN DR
OREGON AVE
BARBARA DR
CALIFORNIA AVE
LOUIS RD
ELSINORE DR
GREER RD
PALO ALTO
NORTHAMPTON DR
SOUTHAMPTON DR
MIDDLEFIELD RD
NEWELL RD
GARLAND DR
DENNIS DR
CELIA WAY
MORENO AVE
COLONIAL LN
AMARILLO AVE
VAN AUKEN
FIELDING DR
BRUCE DR
SYCAMORE DR
COASTLAND DR
MORENO AVE
ROSEWOOD DR
WARREN WAY
MARSHALL DR
OREGON AVE
LOUIS RD
ROSE DR
GARLAND DR
PALO ALTO
EMBARCADERO RD
101
BAYSHORE RD
SAINT FRANCIS DR
SANTA ANA ST
MORTON ST
TANLAND DR
INDIAN DR
OREGON AVE
BARBARA DR
CALIFORNIA AVE
LOUIS RD
ELSINORE DR
GREER RD
PALO ALTO
NORTHAMPTON DR
SOUTHAMPTON DR
MIDDLEFIELD RD
NEWELL RD
GARLAND DR
DENNIS DR
CELIA WAY
MORENO AVE
COLONIAL LN
AMARILLO AVE
VAN AUKEN
FIELDING DR
BRUCE DR
SYCAMORE DR
COASTLAND DR
MORENO AVE
ROSEWOOD DR
WARREN WAY
MARSHALL DR
OREGON AVE
LOUIS RD
ROSE DR
GARLAND DR
PALO ALTO

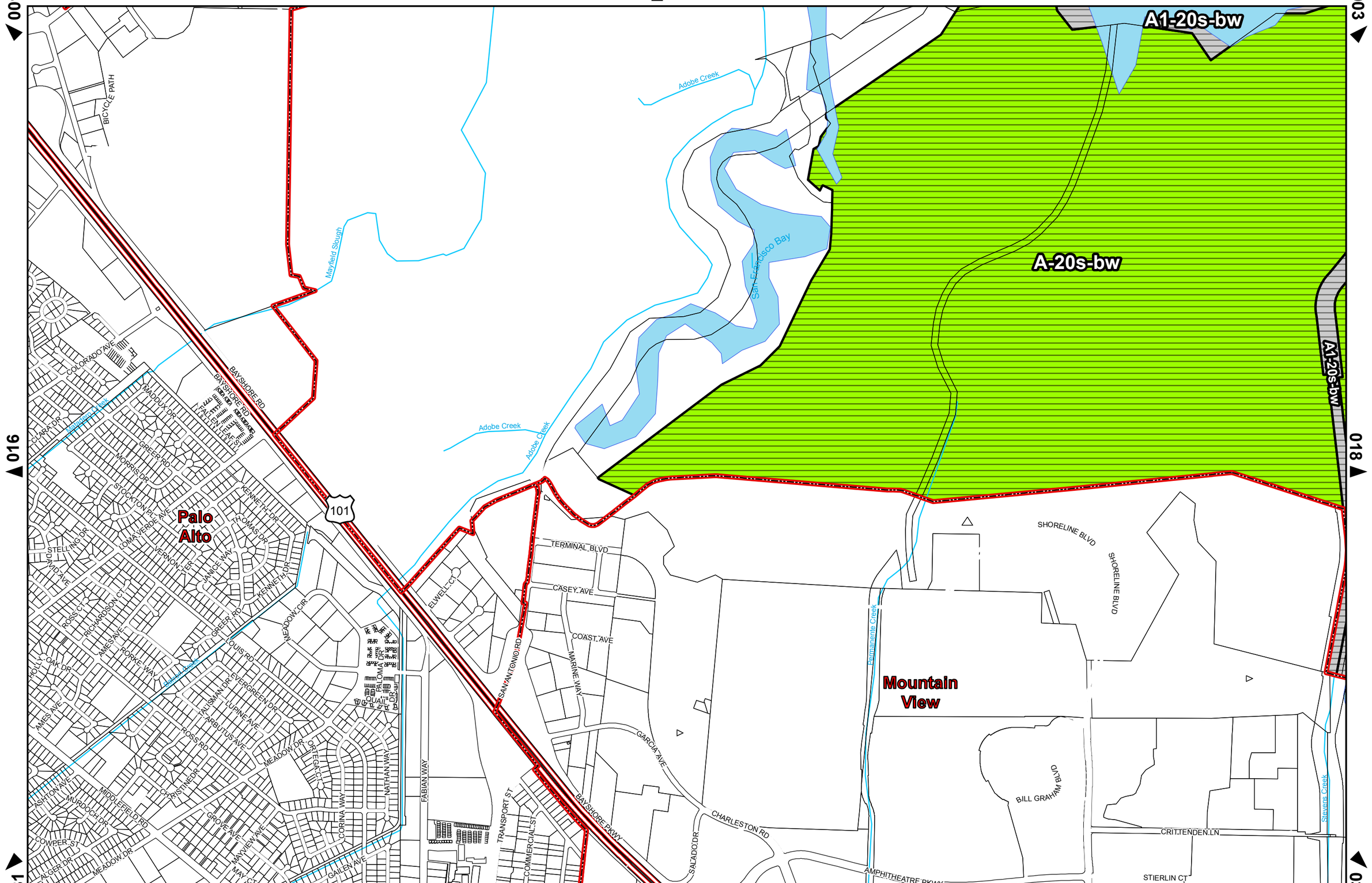

031 032 033

Version Info: July 2012 Zoning: July 2, 2012 Parcels: June 22, 2012

These maps are subject to revision. Please check with the Planning Office for official zoning determination.

0 500 1,000 Feet

1:12,000

A-20s-bw

A1-20s-bw

San Francisco Bay

A-20s-bw

A1-20s

ZOOK RD

ARNOLD AVE

A1

MOFFETT BLVD

ZOOK RD

A1-20s

MARRIAGE RD

PATROL RD

Mountain View

DE FRANCE AVE

Sunnyvale

Version Info: July 2012 Zoning: July 2, 2012 Parcels: June 22, 2012

These maps are subject to revision. Please check with the Planning Office for official zoning determination.

0 500 1,000 Feet

1:12,000

Santa Clara County Zoning Atlas

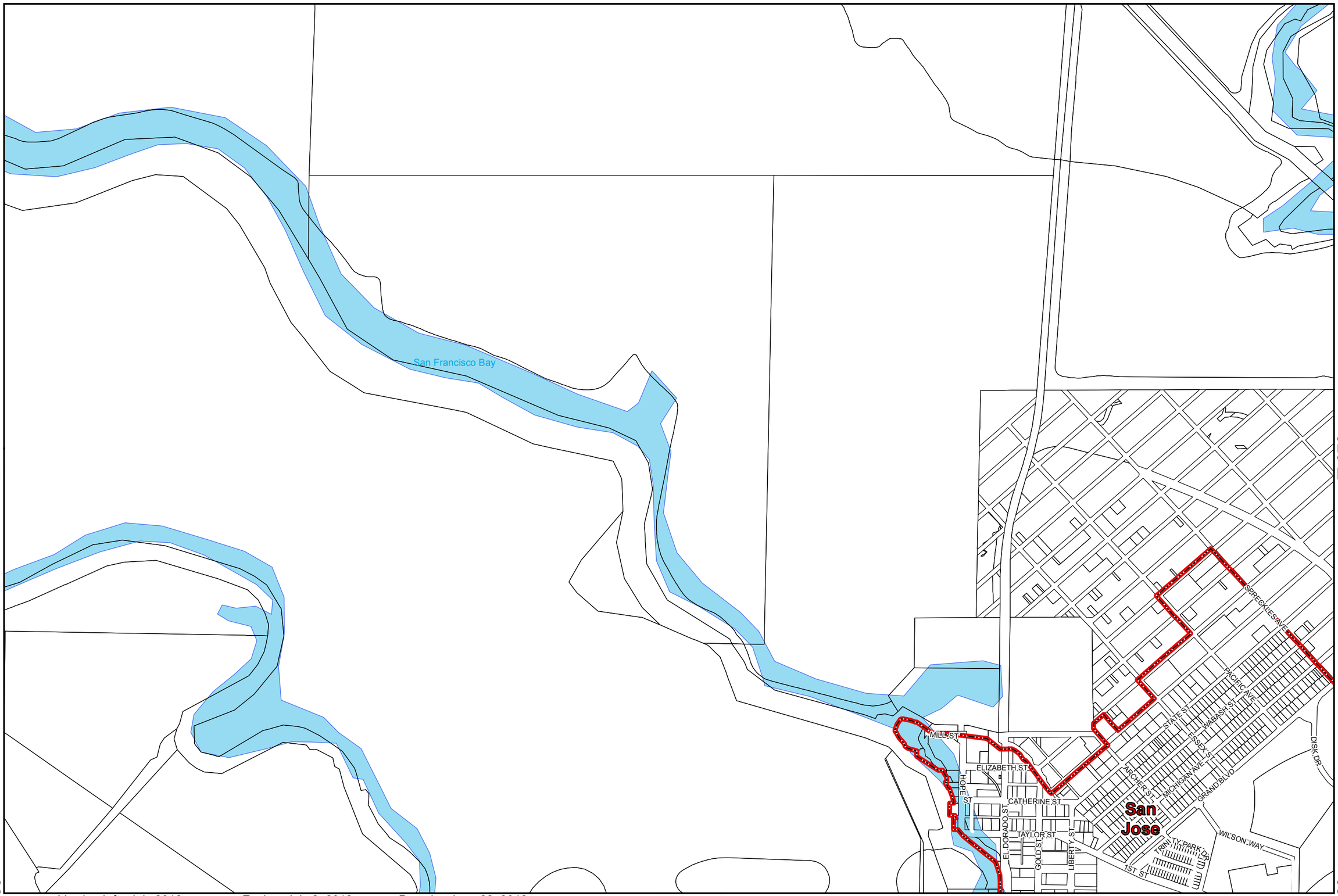

Version Info: July 2012 Zoning: July 2, 2012 Parcels: June 22, 2012
These maps are subject to revision. Please check with the Planning Office for official zoning determination.

0 500 1,000
Feet

1:12,000

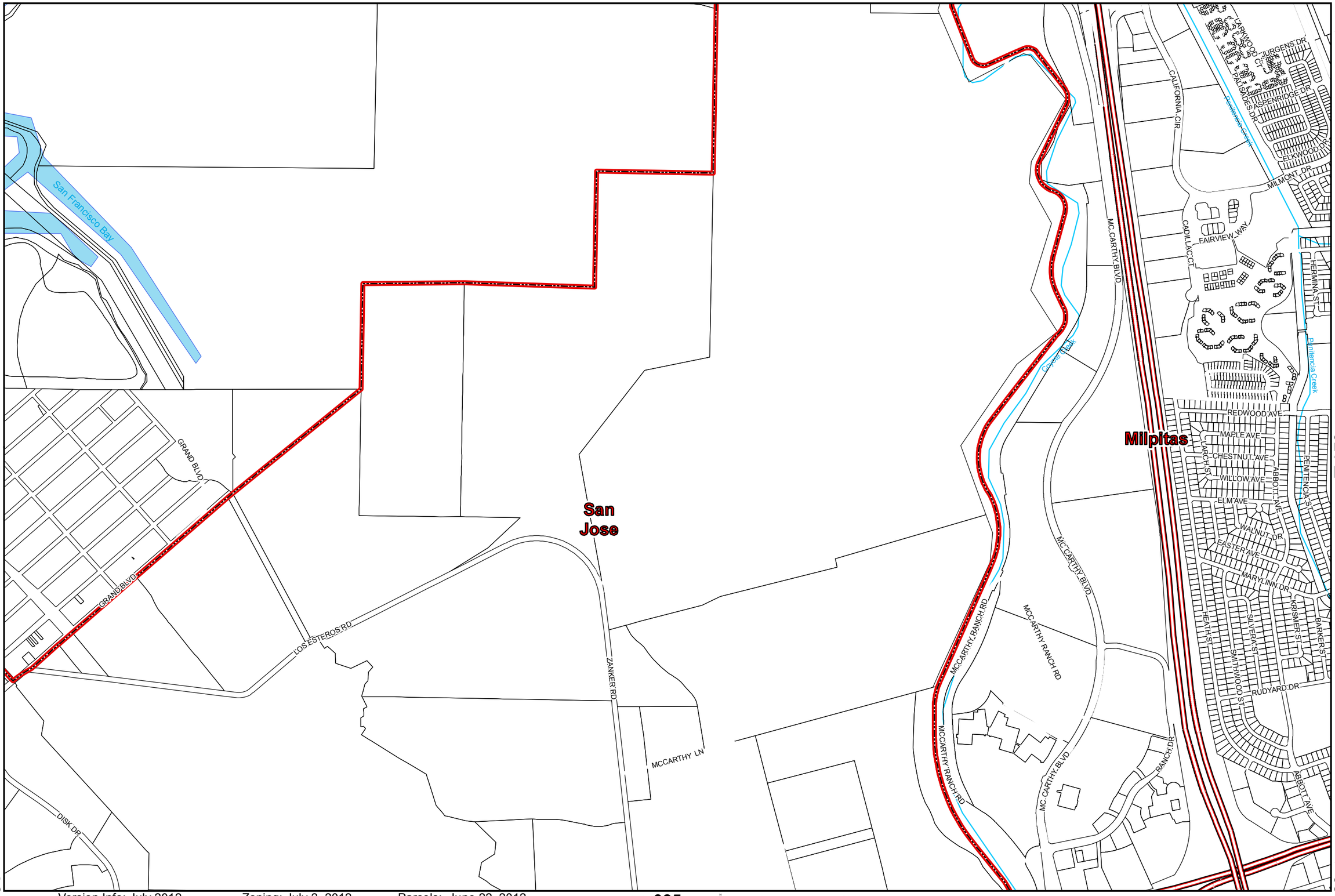

Version Info: July 2012 Zoning: July 2, 2012 Parcels: June 22, 2012

These maps are subject to revision. Please check with the Planning Office for official zoning determination.

0 500 1,000 Feet

1:12,000

Santa Clara County Zoning Atlas

HS-d2
HS-d2
HS-d2-sr
HS-d2-sr
HS-d2-sr
HS-d2-sr
HS-d2
Milpitas
Penitencia Creek
Penitencia Creek
Penitencia Creek
Penitencia Creek
Calera Creek
Calera Creek
Upper Penitencia Creek
ESCUELA PKWY
CIR
SINNWELL CIR
MILPITAS BLVD
ARBOR WAY
FONTANBLEU AVE
ROSE DR
VIENNA DR
MILMONT DR
SUMMERWIND WAY
BELBROOK WAY
ARIZONA AVE
MIDWICK DR
BERRENDO DR
MILPITAS ST
SUDBURY DR
JACKLIN CT
JACKLIN CIR
JACKLIN RD
HANSON CT
GEMMA DR
MARTIL WAY
CORINTHIA DR
CLAUSER DR
PARVIN DR
SINGLEY DR
HAMILTON AVE
L'AGUNA DR
LA HONDA DR
PESCADERO ST
COVENTRY WAY
ERIE CIR
SUPERIOR CT
ABEL ST
COYOTE ST
JASONA ST
BERRYESSA ST
CALERO ST
LEXINGTON ST
LIVAS ST
MARYLINN DR
IMAGES CIR
PENITENCIA ST
NORWICH AVE
WELLER LN
CASPER ST
BUTTER ST
ALTON ST
RAILROAD AVE
WINSOR ST
MAIN ST
CARLO ST
SPENCE AVE
SERRA WAY
ARBOR AVE
JUNIPERO DR
BOTHELO AVE
TOPAZ ST
TURQUOISE ST
MILPITAS BLVD
VISTA WAY
WRIGLEY WAY
SINCLAIR FRONTAGE RD
DEMPSEY RD
SHIRLEY DR
SELWYN DR
CAMERON CT
CAMERON CIR
INDUSTRIAL WAY
LOS COCHES ST
TOWN CENTER DR
SANDHURST DR
SUTTERWIND DR
BELSHAW DR
SILVERLAKE DR
MEADOWLAND DR
MEADOWVALE DR
MEADOWVIEW DR
MEADOWWOOD DR
BERESFORD CT
EDGEWATER DR
FOLSOM CIR
OROVILLE RD
PETERSON CIR
HAMILTON AVE
DONAHE DR
ABERDEEN WAY
DUNDEE AVE
SHELLEY CT
TROON CT
ANGUS DR
CLYDE CT
LOS PINOS AVE
TRAMWAY DR
TASSAJARA DR
CANADA DR
LOS POSITOS DR
ALCOSTA DR
LAS LOMAS DR
PACHECO DR
VALENCIA DR
HILLVIEW DR
SANTA RITA DR
ESCUELA PKWY
ESCUELA PKWY
ESCUELA PKWY
ESCUELA PKWY
CIROLERO ST
MAGDALENA DR
NIEVES ST
COLUMBUS DR
RUSSELL LN
KIZER ST
RIVERA ST
TICE DR
HEFLIN ST
HORCAJO ST
HORCAJO CIR
ALTAMONT DR
KEVENAIRE DR
NICKLAUS AVE
RANKIN DR
COUNTRY CLUB DR
CALAVERAS RIDGE DR
OLD CALAVERAS RD
QUINCE LN
DANIEL CT
TRAUGHBER ST
BURDETT WAY
TORRES AVE
PRADA DR
SANTOS CT
STEMEL WAY
OLD EVANS RD
BAYVIEW PARK DR
EVANS RD
S MAS DR
QUAIL DR
KENNEDY DR
WOOL DR
PRINTY AVE
CESTARIC DR
MORETTI TER
PARK VICTORIA DR
PARK HILL DR
LAWLER LN
AYER ST
SPRING VALLEY LN
VIEW DR
ELLIS AVE
LYNN AVE
DENNIS AVE
CARL AVE
BRALY AVE
GADSDEN DR
ADAMS AVE
FANYON ST
CALAVERAS RD
STRAWBERRY HILL CT
STRAWBERRY HILL LN
URIDIAS RANCH RD
PIEDMONT RD
JUPITER DR
TEMPLE DR
MAND DR
BURLEY DR
ELLWELL DR
FINDLEY DR
LACROSSE DR
SEPULVEDA AVE
CATO DR
PEDRO AVE
JACEY DR
MATTOS DR
BIXBY DR
GIRARD DR
DALTON DR
WYLIE DR
LA BAREE DR
STILLMAN DR
CANTON DR
BEACON DR
LAWTON DR
ASHLAND DR
CARNEGIE DR
MONMOUTH DR
ROSWELL DR
RODRIGUES AVE
PERRY ST
FREELAND DR
EDSEL DR
YOSEMITE DR
SHENANDOAH AVE
BIG BEND DR
CRATER LAKE AVE
SEQUOIA DR
EVERGLADES DR
MOUNT RAINIER AVE
GRAND TETON DR
SKYLINE DR
CARLSBAD ST
PETERSBURG DR
BLISS AVE
MESA VERDE DR
SHILOH AVE
SEACLIFF DR
GLENVIEW DR
PIEDMONT RD
ACADIA AVE
GLACIER DR
LASSEN AVE

Version Info: July 2012 Zoning: July 2, 2012 Parcels: June 22, 2012
These maps are subject to revision. Please check with the Planning Office for official zoning determination.

0 500 1,000 Feet

1:12,000

Santa Clara County Zoning Atlas

21

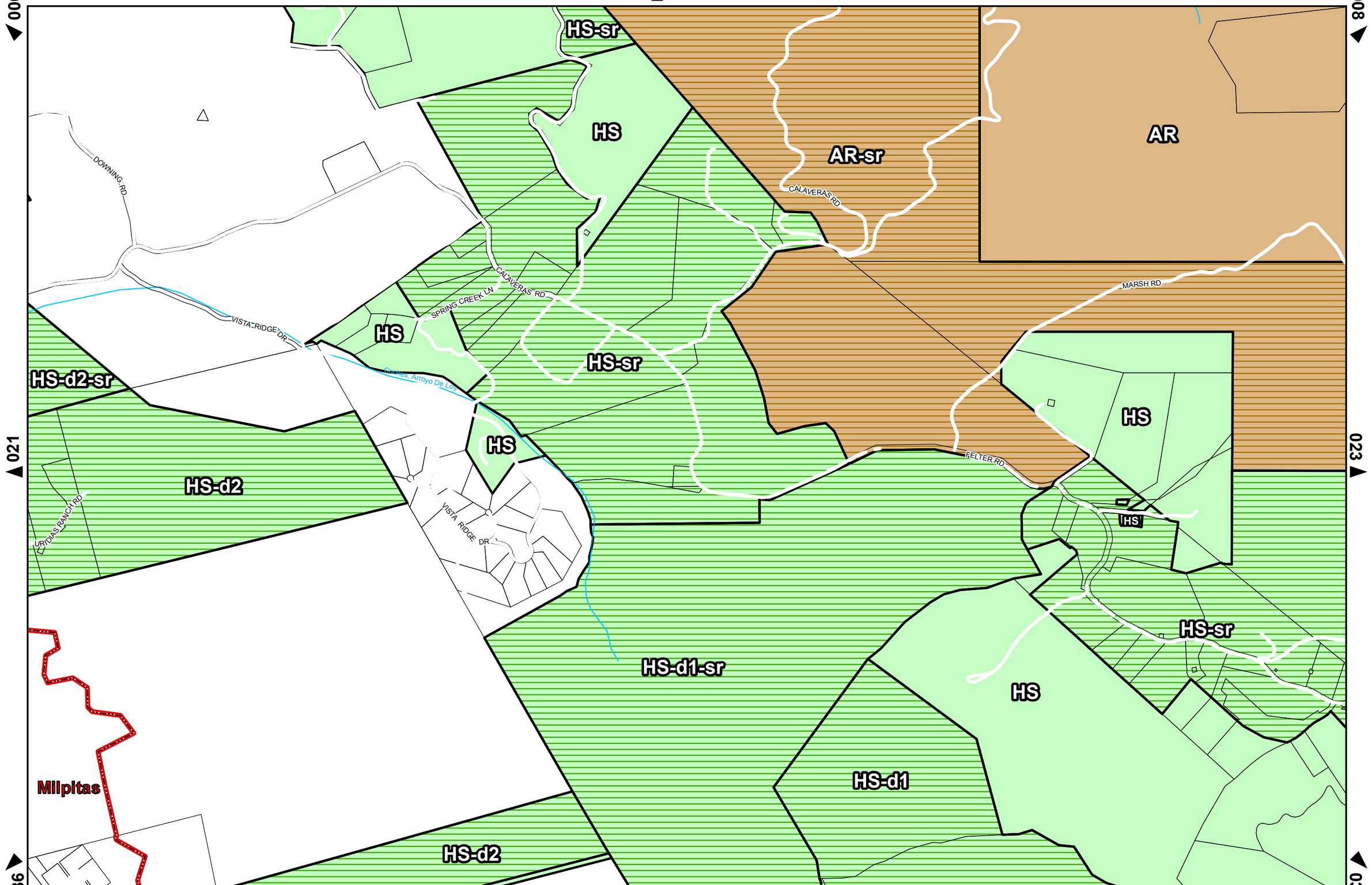

Version Info: July 2012 Zoning: July 2, 2012 Parcels: June 22, 2012
These maps are subject to revision. Please check with the Planning Office for official zoning determination.

0 500 1,000 Feet

1:12,000

Santa Clara County Zoning Atlas

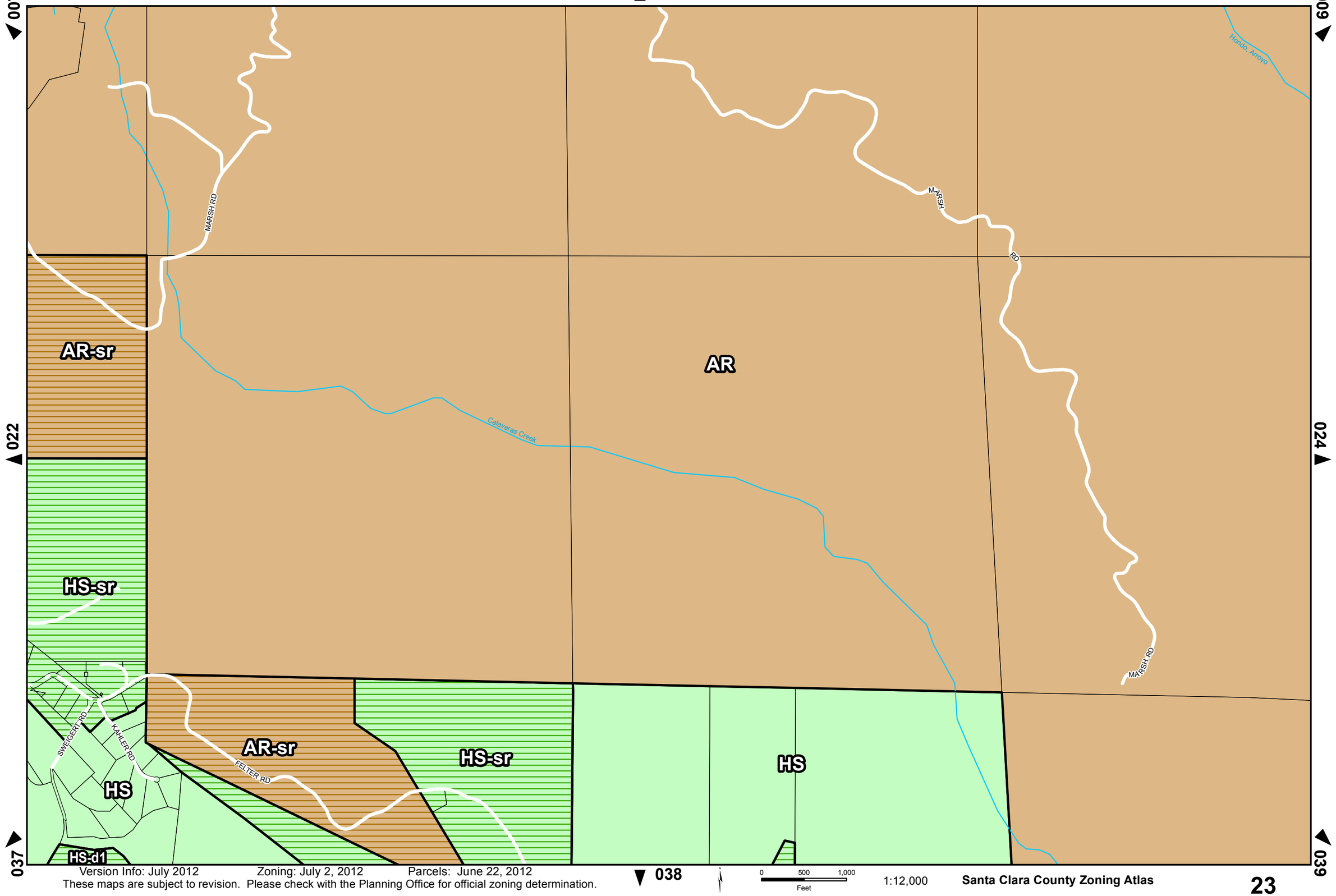

Version Info: July 2012 Zoning: July 2, 2012 Parcels: June 22, 2012
These maps are subject to revision. Please check with the Planning Office for official zoning determination.

1:12,000

Santa Clara County Zoning Atlas

009

008

010

023

025

AR

Hondo, Arroyo

OAKRIDGERD

038

039

040

Calaveras Creek

Version Info: July 2012 Zoning: July 2, 2012 Parcels: June 22, 2012
These maps are subject to revision. Please check with the Planning Office for official zoning determination.

0 500 1,000
Feet

1:12,000

Santa Clara County Zoning Atlas

OAKRIDGE RD

Alameda Creek

Alameda Creek

Alameda Creek

AR

Version Info: July 2012 Zoning: July 2, 2012 Parcels: June 22, 2012
These maps are subject to revision. Please check with the Planning Office for official zoning determination.

0 500 1,000
Feet

1:12,000

011

010

012

Sycamore Creek

AR

025

027

Alamitos Creek

040

042

041

Version Info: July 2012 Zoning: July 2, 2012 Parcels: June 22, 2012

These maps are subject to revision. Please check with the Planning Office for official zoning determination.

0 500 1,000

Feet

1:12,000

Santa Clara County Zoning Atlas

012

011

013

026

028

Valle, Arroyo

Colorado Creek

Hoodoo Gulch

Colorado Creek

AR

Valle, Arroyo

041

042

043

Version Info: July 2012 Zoning: July 2, 2012 Parcels: June 22, 2012

These maps are subject to revision. Please check with the Planning Office for official zoning determination.

0 500 1,000

Feet

1:12,000

Santa Clara County Zoning Atlas

013

012

014

AR

AR

AR-sr

Arroyo Mocho

Colorado Creek

MINES RD

027

029

042

043

044

Version Info: July 2012 Zoning: July 2, 2012 Parcels: June 22, 2012

These maps are subject to revision. Please check with the Planning Office for official zoning determination.

0 500 1,000

Feet

1:12,000

Santa Clara County Zoning Atlas

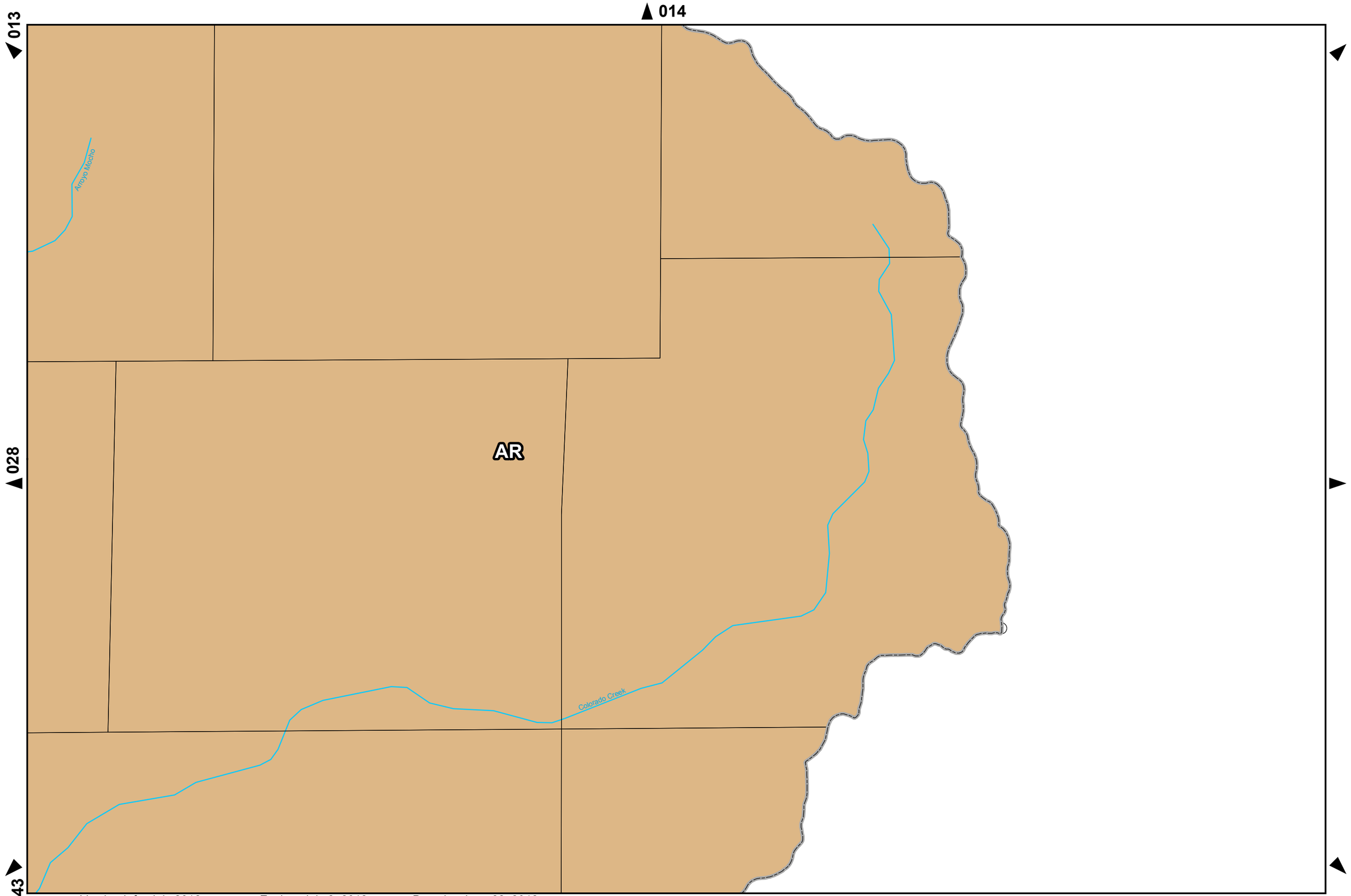

Version Info: July 2012 Zoning: July 2, 2012 Parcels: June 22, 2012
These maps are subject to revision. Please check with the Planning Office for official zoning determination.

1:12,000



Version Info: July 2012 Zoning: July 2, 2012 Parcels: June 22, 2012
These maps are subject to revision. Please check with the Planning Office for official zoning determination.

0 500 1,000 Feet

1:12,000

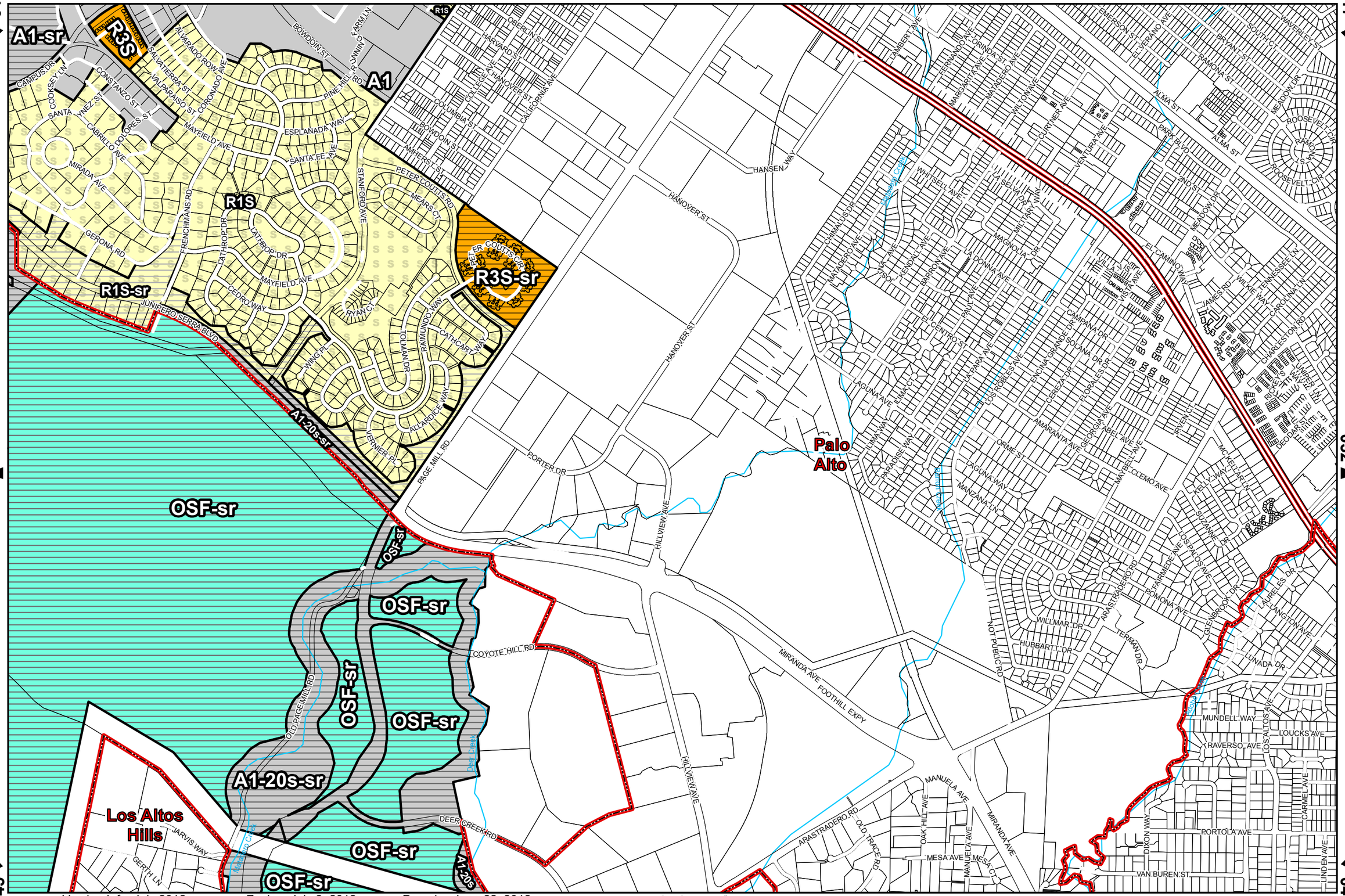

Version Info: July 2012 Zoning: July 2, 2012 Parcels: June 22, 2012

These maps are subject to revision. Please check with the Planning Office for official zoning determination.

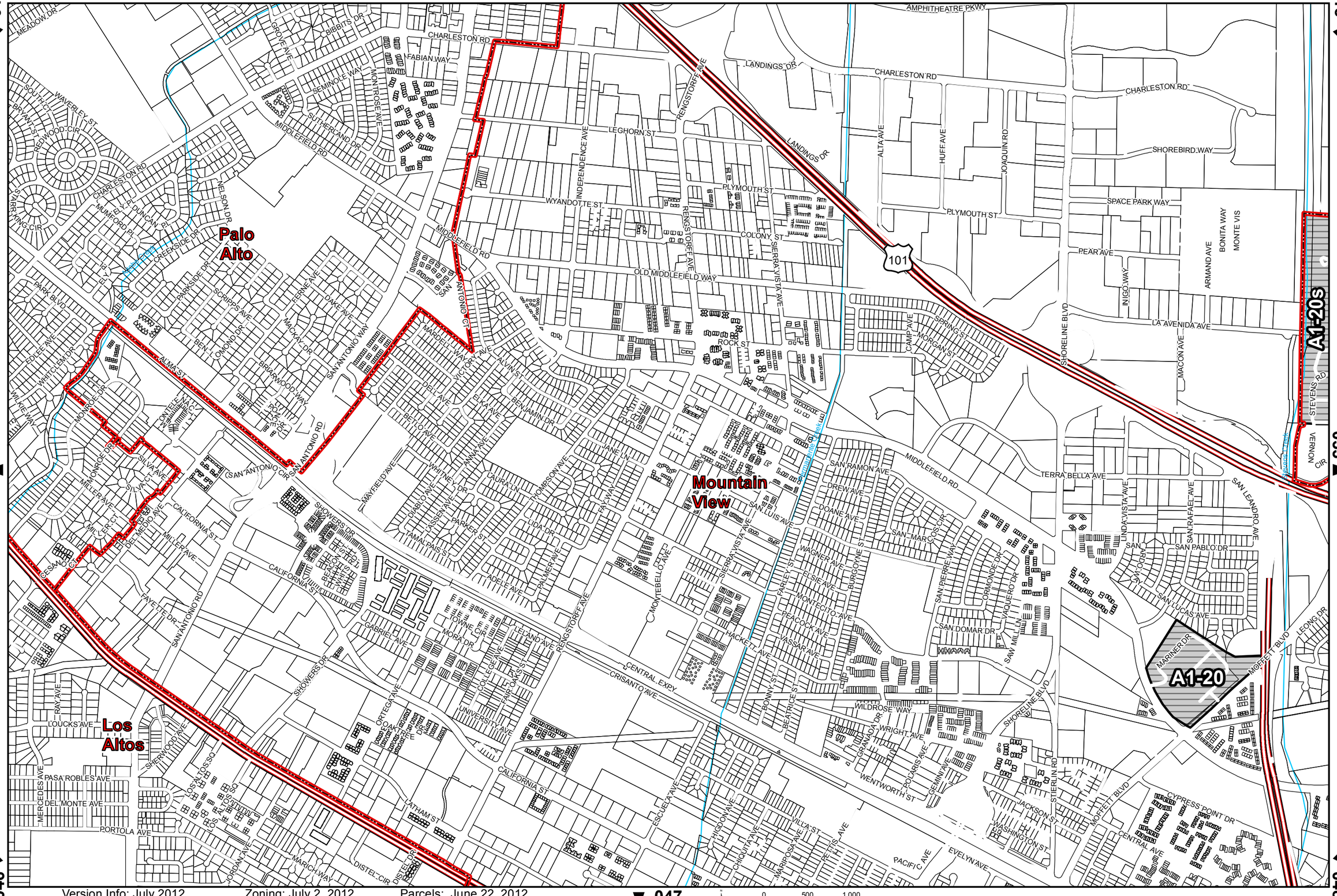

Version Info: July 2012 Zoning: July 2, 2012 Parcels: June 22, 2012
These maps are subject to revision. Please check with the Planning Office for official zoning determination.

0 500 1,000 Feet

1:12,000

Santa Clara County Zoning Atlas

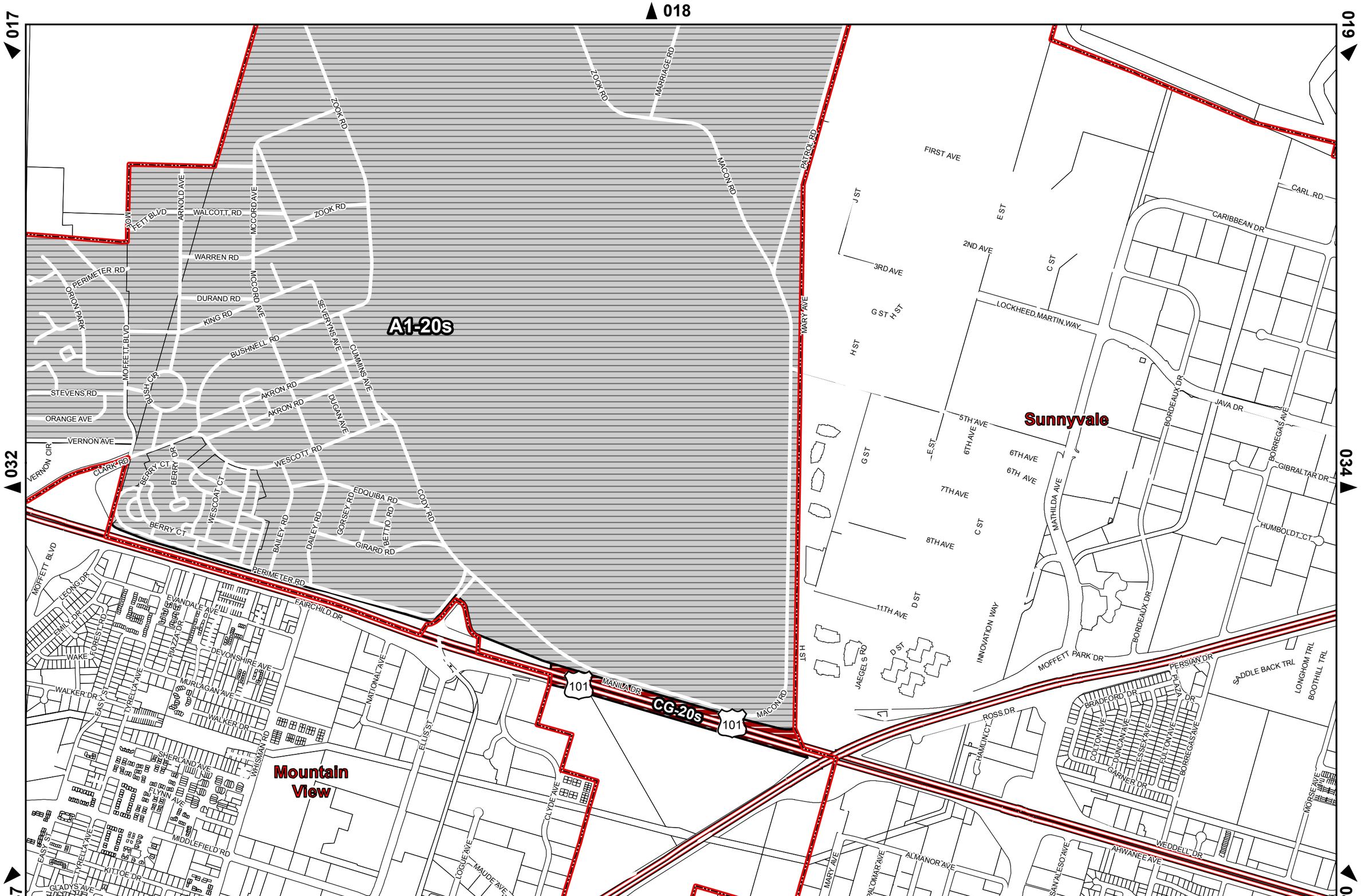

Version Info: July 2012 Zoning: July 2, 2012 Parcels: June 22, 2012

These maps are subject to revision. Please check with the Planning Office for official zoning determination.

0 500 1,000 Feet

1:12,000

Santa Clara County Zoning Atlas

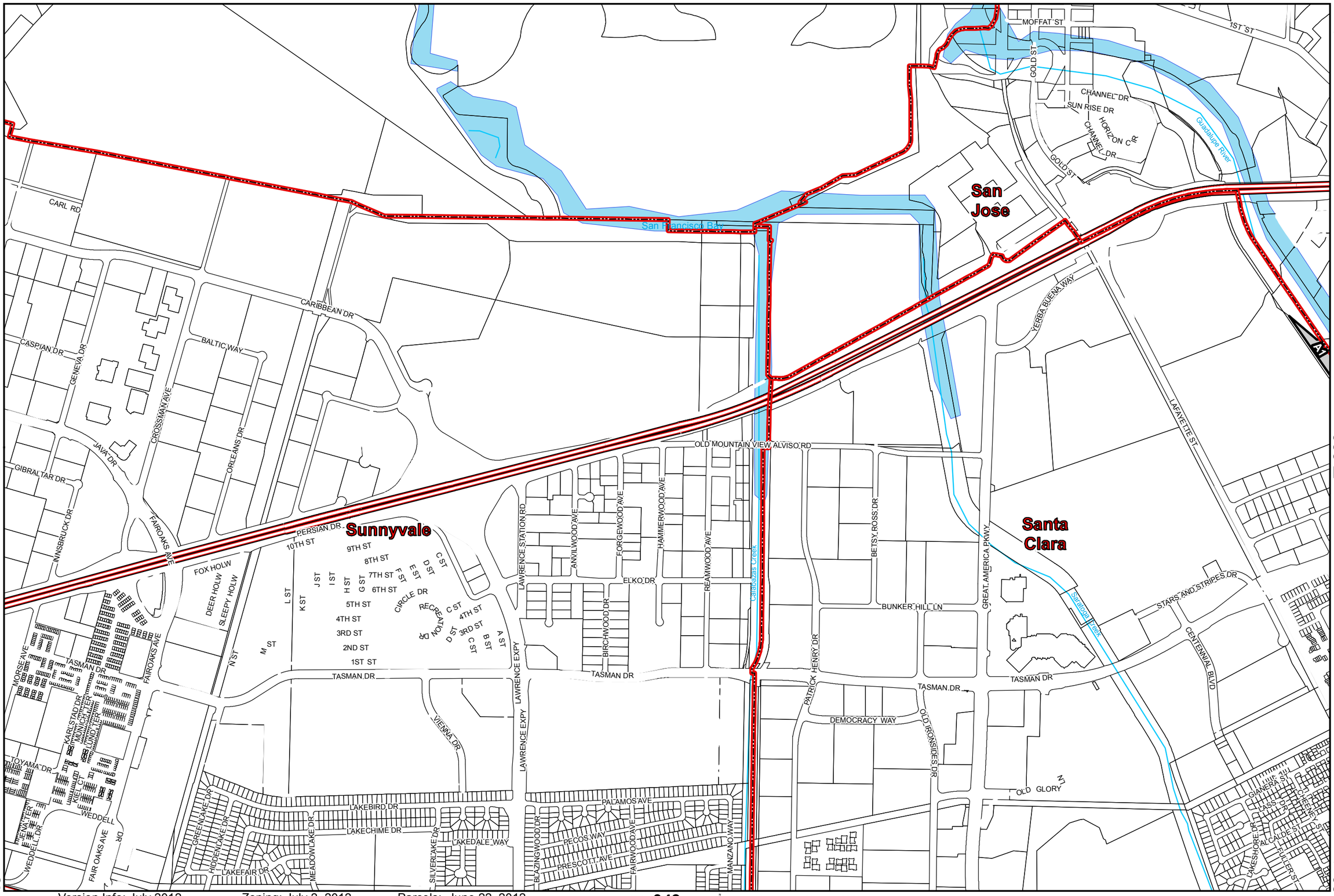

Version Info: July 2012 Zoning: July 2, 2012 Parcels: June 22, 2012

These maps are subject to revision. Please check with the Planning Office for official zoning determination.

0 500 1,000 Feet

1:12,000

Santa Clara County Zoning Atlas

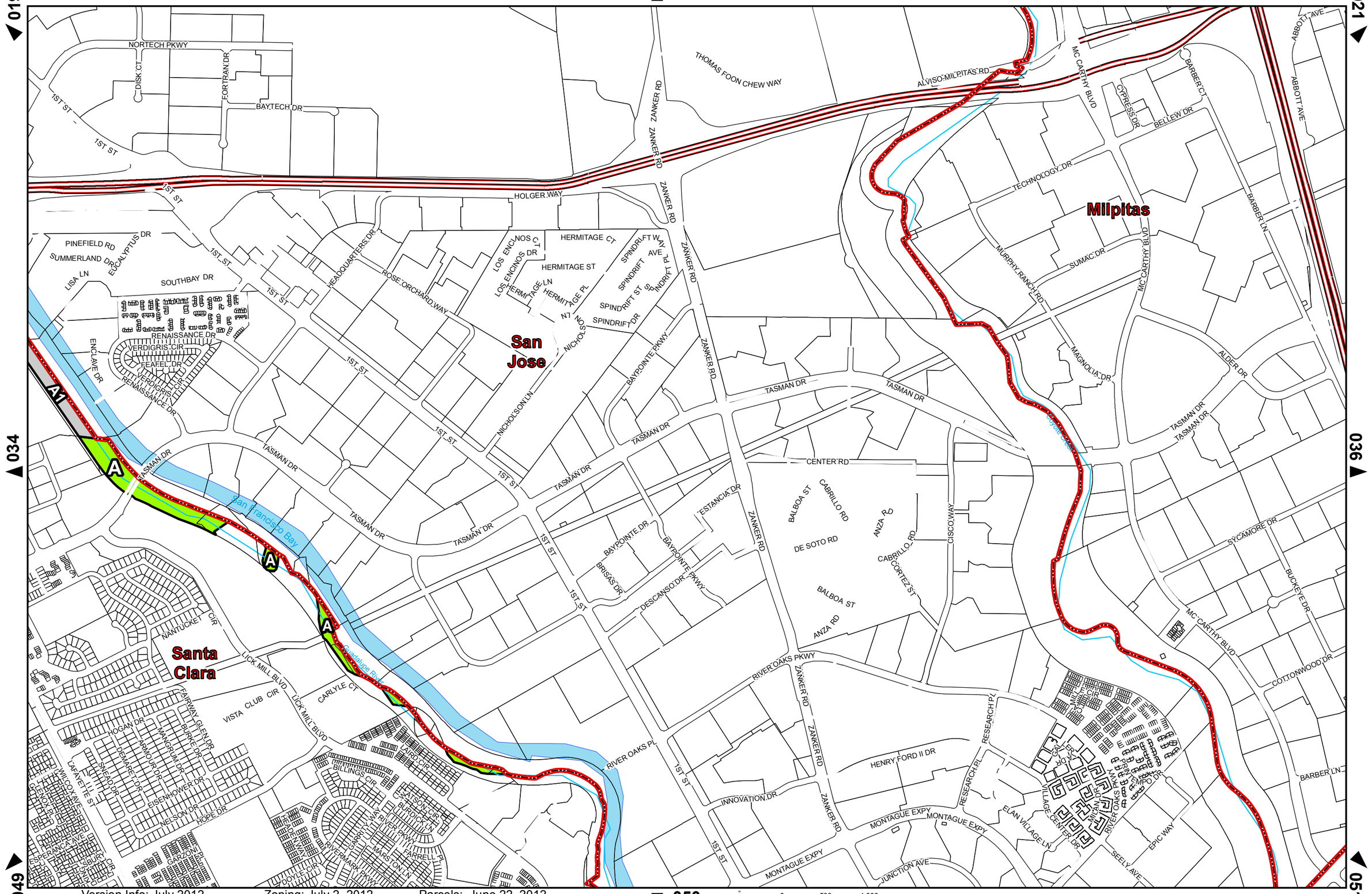

Version Info: July 2012 Zoning: July 2, 2012 Parcels: June 22, 2012

These maps are subject to revision. Please check with the Planning Office for official zoning determination.

0 500 1,000 Feet

1:12,000

Santa Clara County Zoning Atlas

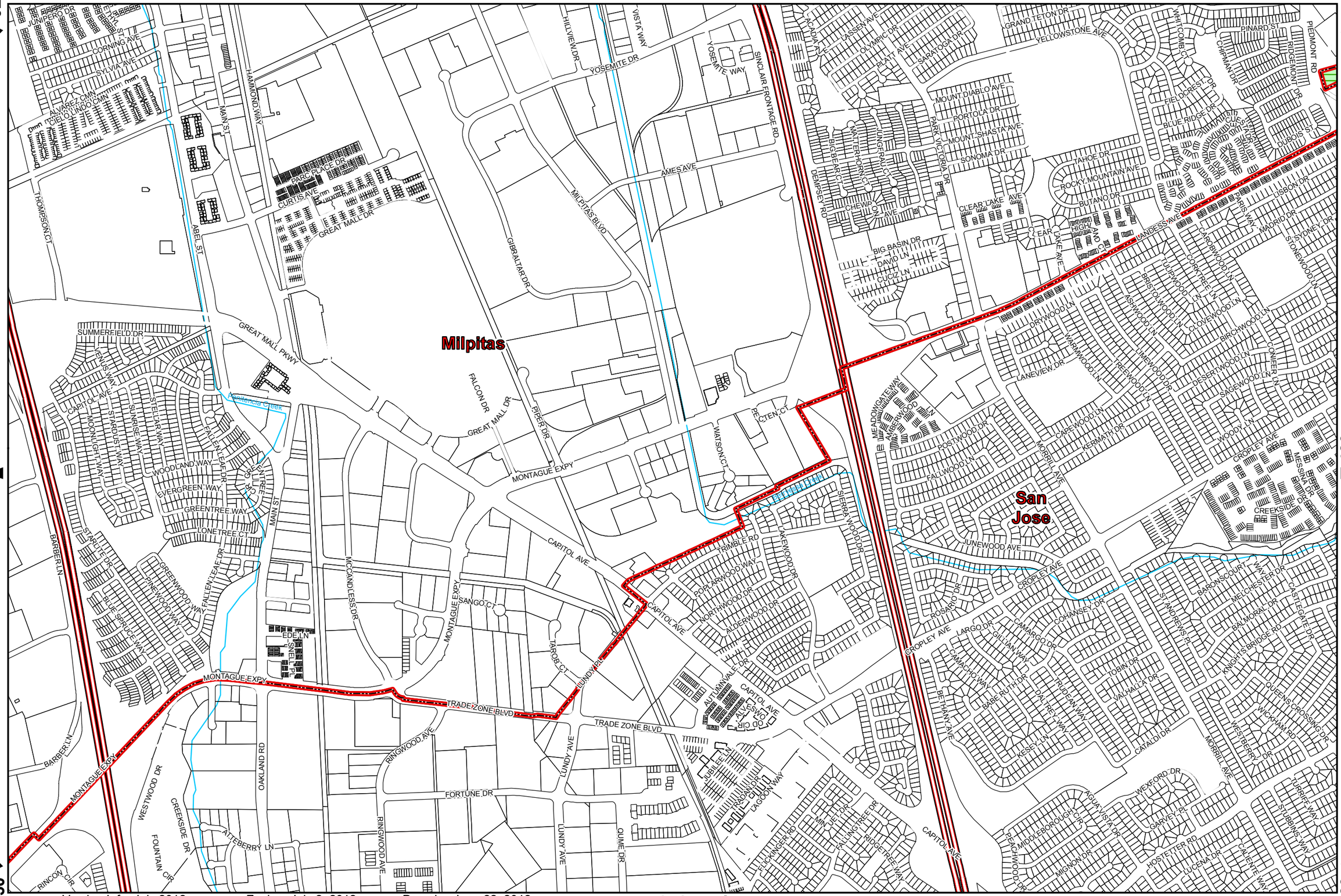

Version Info: July 2012 Zoning: July 2, 2012 Parcels: June 22, 2012

These maps are subject to revision. Please check with the Planning Office for official zoning determination.

0 500 1,000 Feet

1:12,000

Santa Clara County Zoning Atlas

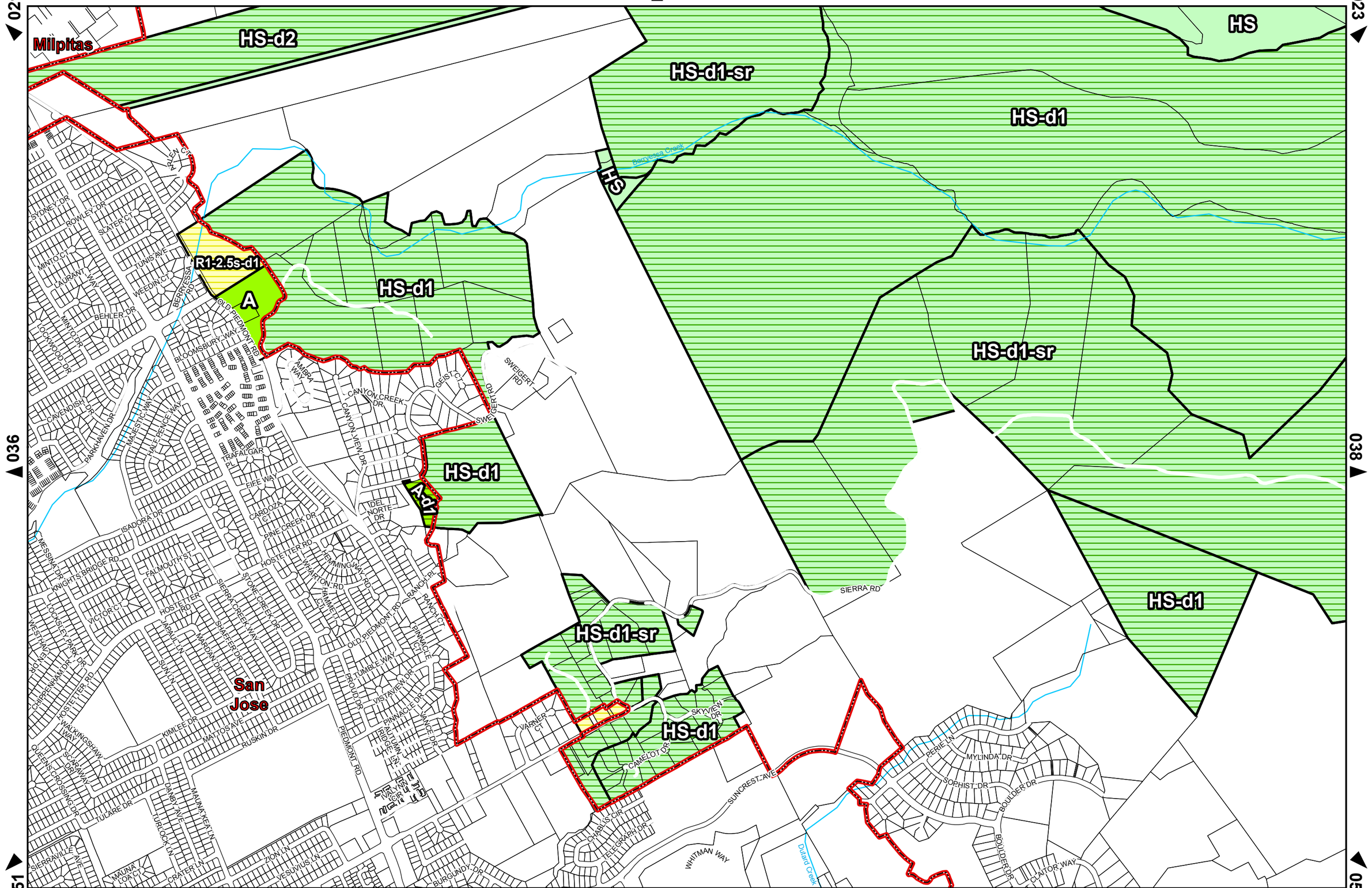

Version Info: July 2012 Zoning: July 2, 2012 Parcels: June 22, 2012

These maps are subject to revision. Please check with the Planning Office for official zoning determination.

0 500 1,000 Feet

1:12,000

Santa Clara County Zoning Atlas

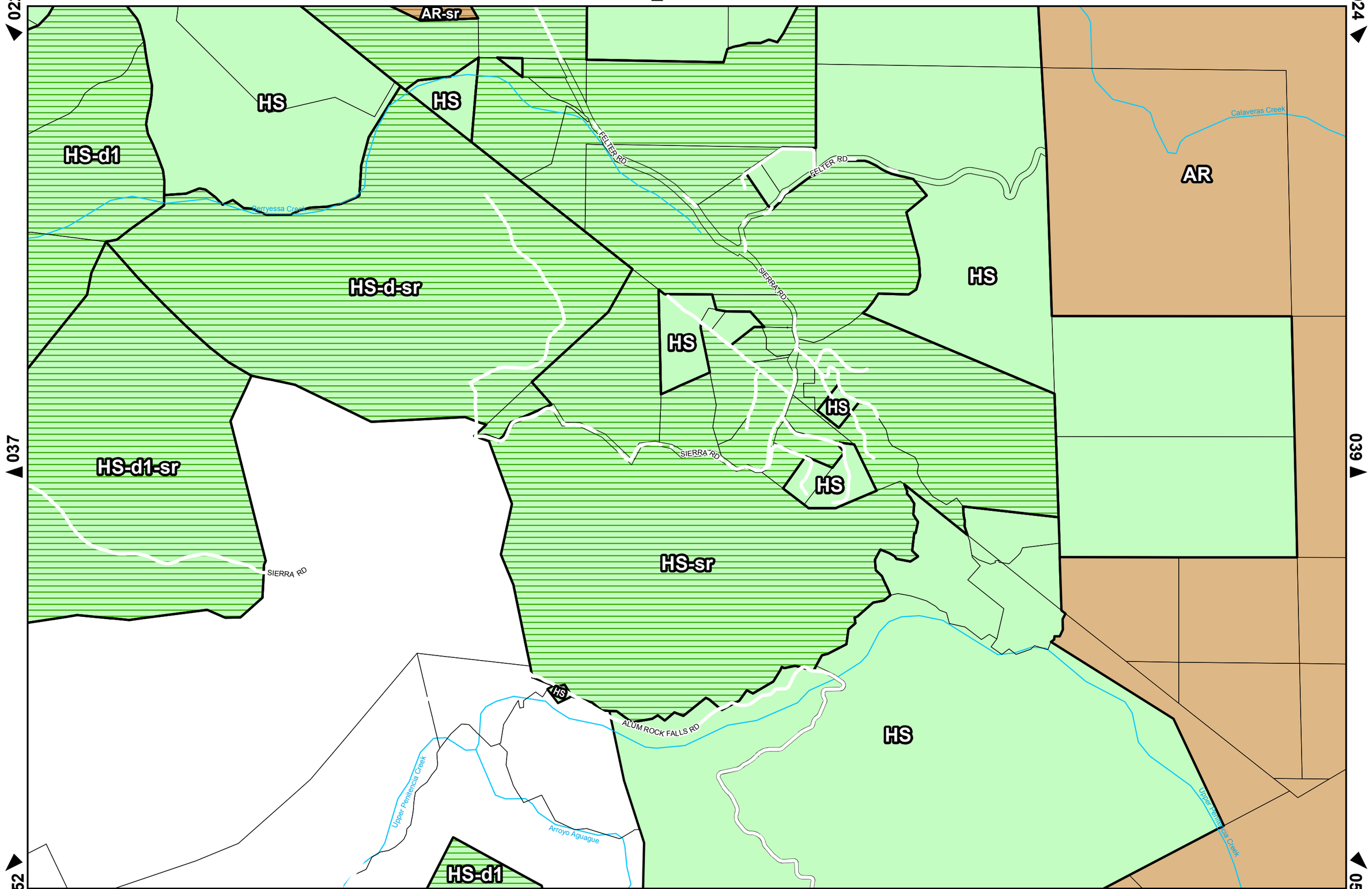

Version Info: July 2012 Zoning: July 2, 2012 Parcels: June 22, 2012
These maps are subject to revision. Please check with the Planning Office for official zoning determination.

0 500 1,000 Feet

1:12,000

024

023

025

038

040

AR

Calaveras Creek

Upper Penitencia Creek

Hondo Arroyo

Hondo Arroyo

053

054

055

Version Info: July 2012 Zoning: July 2, 2012 Parcels: June 22, 2012

These maps are subject to revision. Please check with the Planning Office for official zoning determination.

0 500 1,000

Feet

1:12,000

Santa Clara County Zoning Atlas

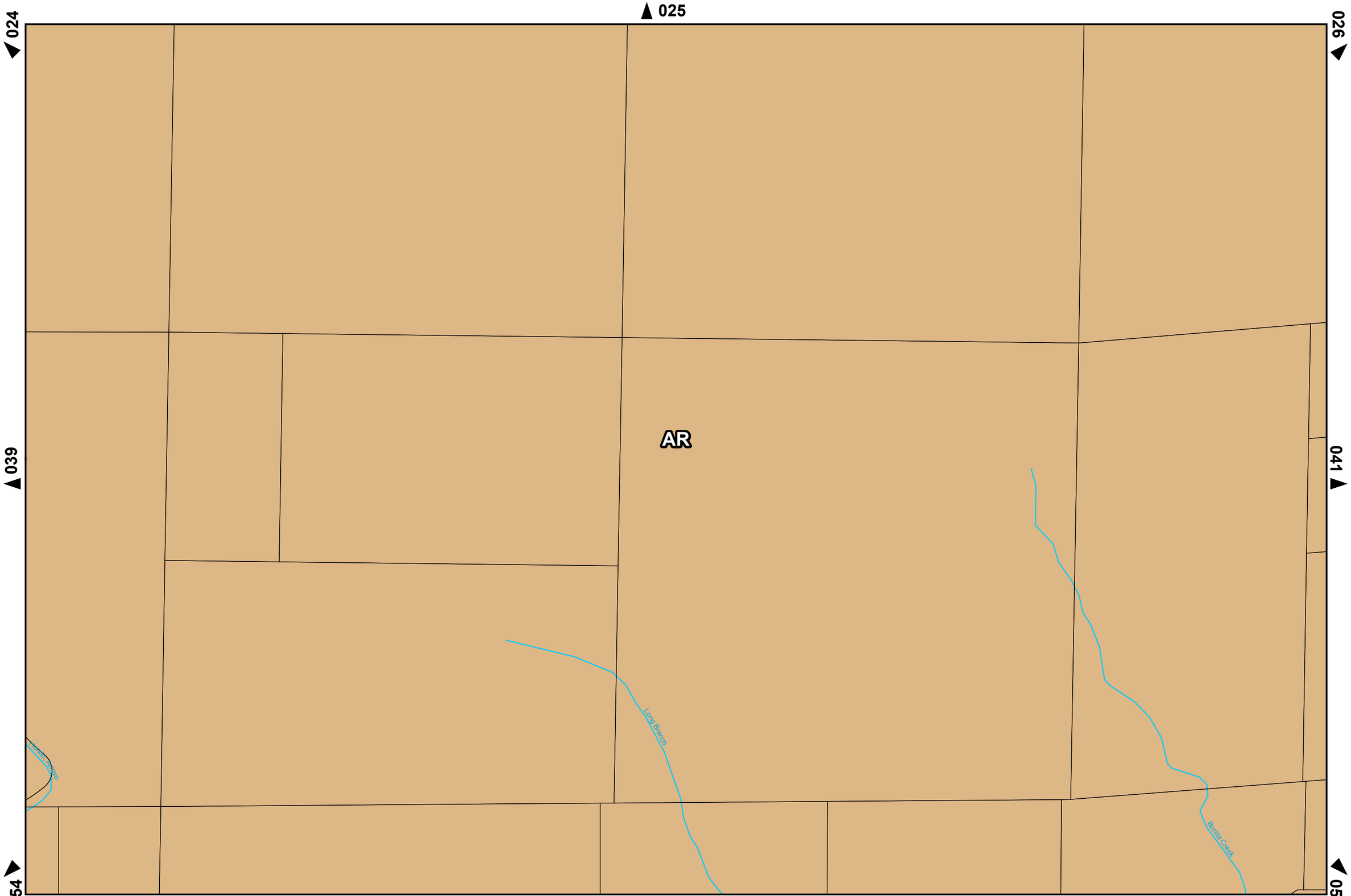

Version Info: July 2012 Zoning: July 2, 2012 Parcels: June 22, 2012
These maps are subject to revision. Please check with the Planning Office for official zoning determination.

1:12,000

Santa Clara County Zoning Atlas

026

025

027

040

042

AR

KINCAID RD

Pino Creek

Alameda Creek

055

057

056

Version Info: July 2012 Zoning: July 2, 2012 Parcels: June 22, 2012

These maps are subject to revision. Please check with the Planning Office for official zoning determination.

0 500 1,000

Feet

1:12,000

Santa Clara County Zoning Atlas

026

027

028

041

043

AR

Pino Creek

Valle Arroyo

Sulphur Gulch

Valle Arroyo

Valle, Arroyo

056

057

058

Version Info: July 2012 Zoning: July 2, 2012 Parcels: June 22, 2012

These maps are subject to revision. Please check with the Planning Office for official zoning determination.

0 500 1,000

Feet

1:12,000

028

027

029

042

044

AR

AR-sr

AR

Sulphur Gulch

Sulphur Springs Creek

Coleraine Creek

MINES RD

Sweetwater Creek

Roberts Canyon

Long Gulch

057

059

058

Version Info: July 2012 Zoning: July 2, 2012 Parcels: June 22, 2012

These maps are subject to revision. Please check with the Planning Office for official zoning determination.

0 500 1,000

Feet

1:12,000

Santa Clara County Zoning Atlas

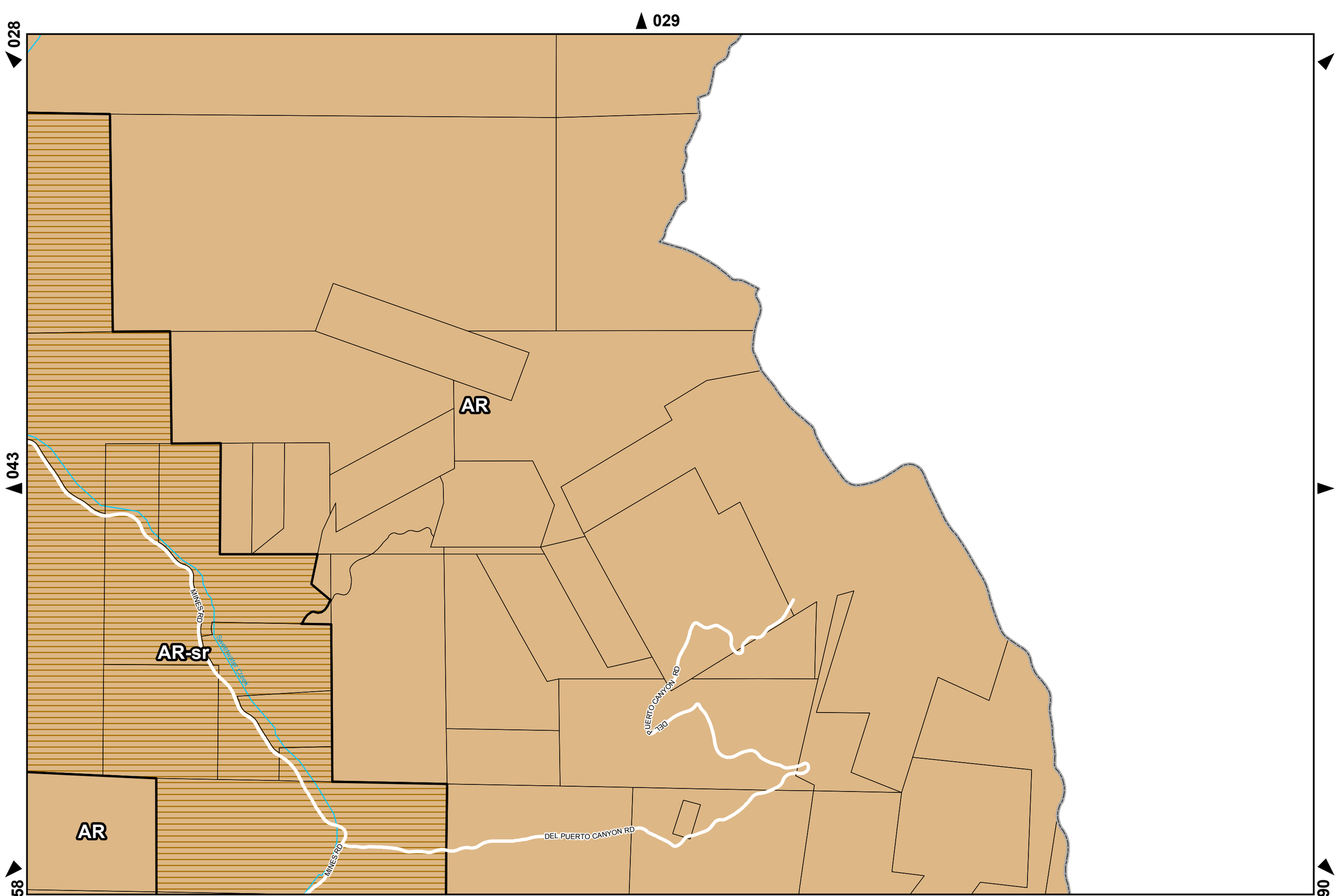

Version Info: July 2012 Zoning: July 2, 2012 Parcels: June 22, 2012
These maps are subject to revision. Please check with the Planning Office for official zoning determination.

1:12,000

Santa Clara County Zoning Atlas

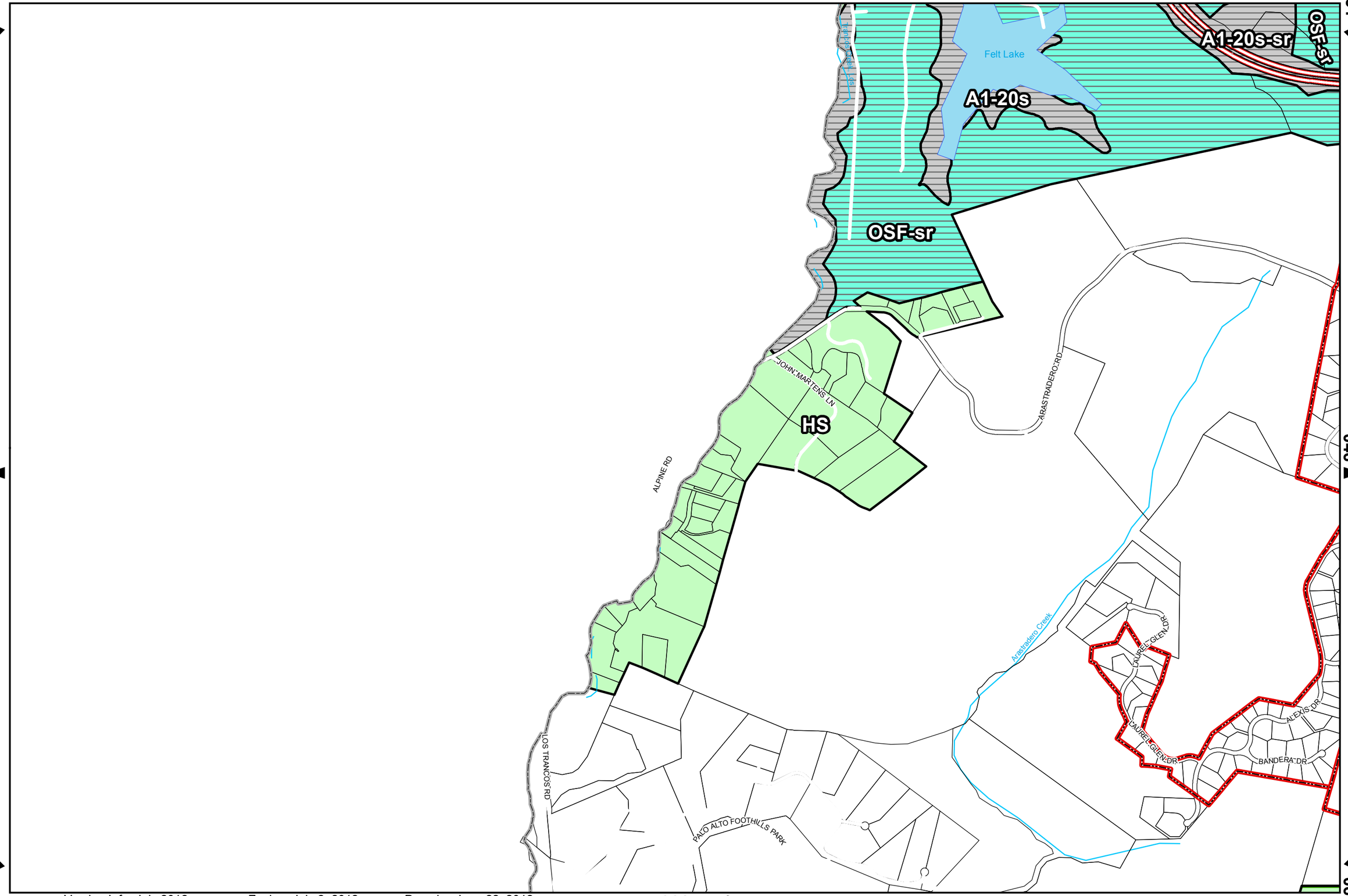

Version Info: July 2012 Zoning: July 2, 2012 Parcels: June 22, 2012
These maps are subject to revision. Please check with the Planning Office for official zoning determination.

0 500 1,000
Feet

1:12,000

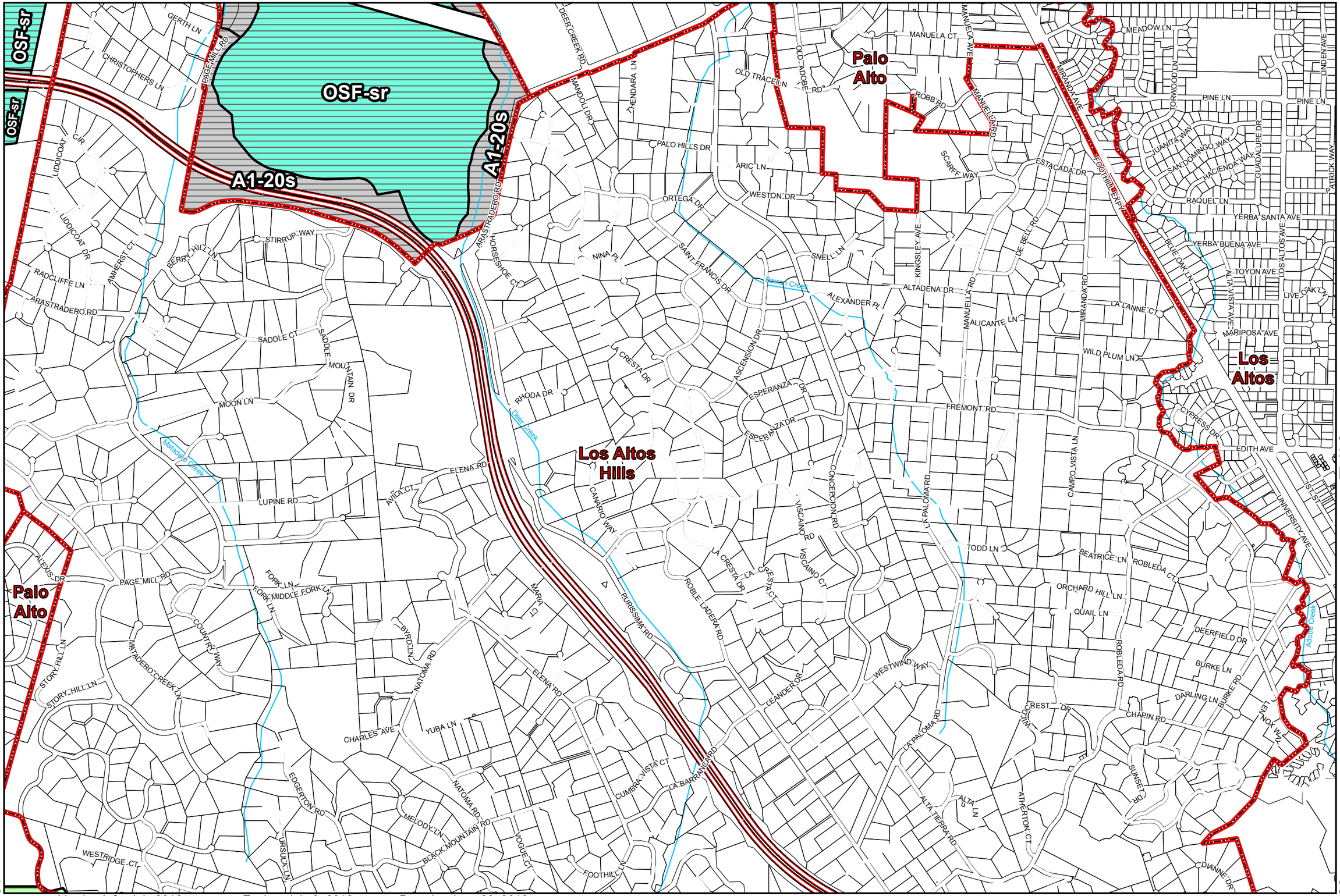

Version Info: July 2012 Zoning: July 2, 2012 Parcels: June 22, 2012

These maps are subject to revision. Please check with the Planning Office for official zoning determination.

0 500 1,000 Feet

1:12,000

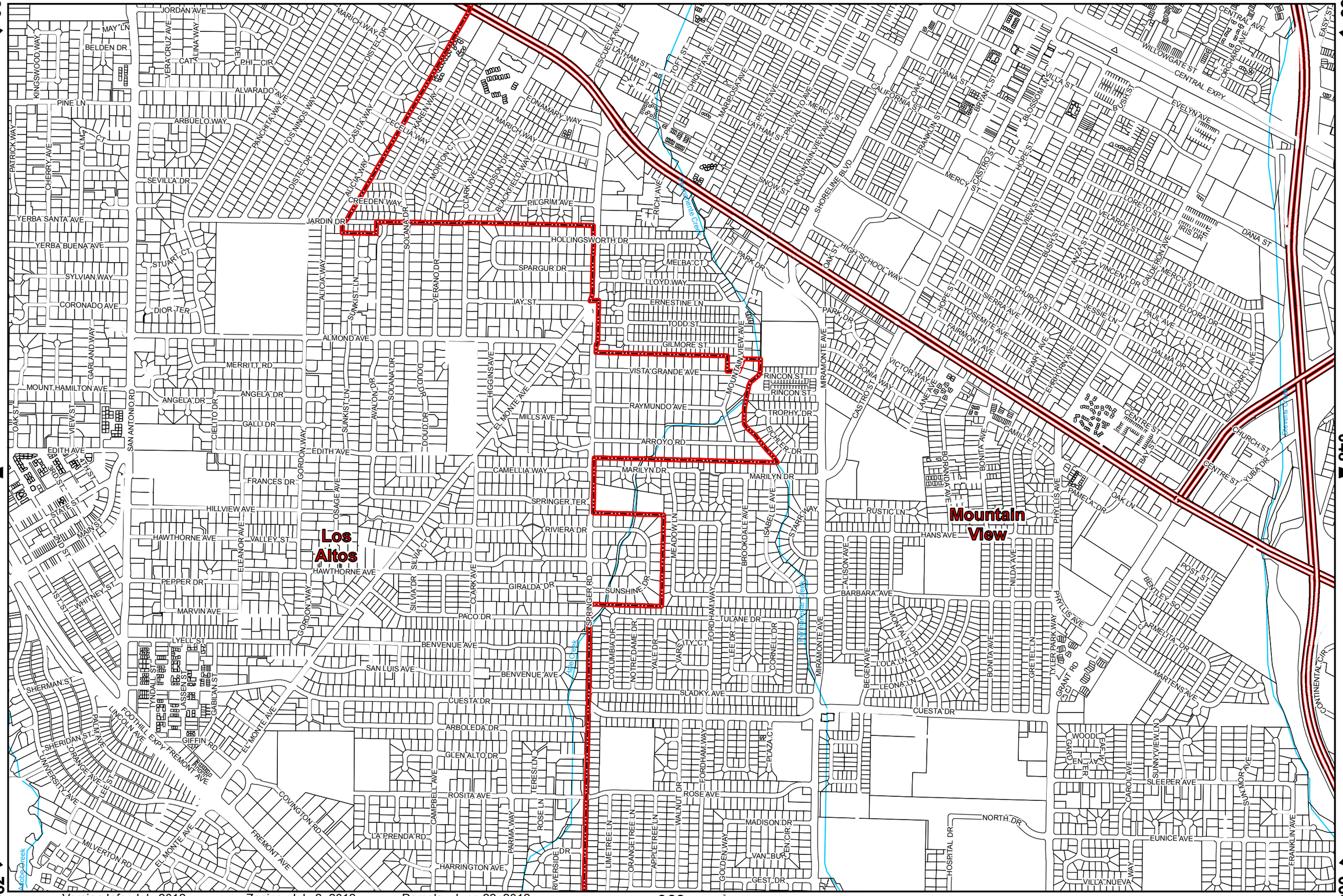

Version Info: July 2012 Zoning: July 2, 2012 Parcels: June 22, 2012

These maps are subject to revision. Please check with the Planning Office for official zoning determination.

0 500 1,000 Feet

1:12,000

Santa Clara County Zoning Atlas

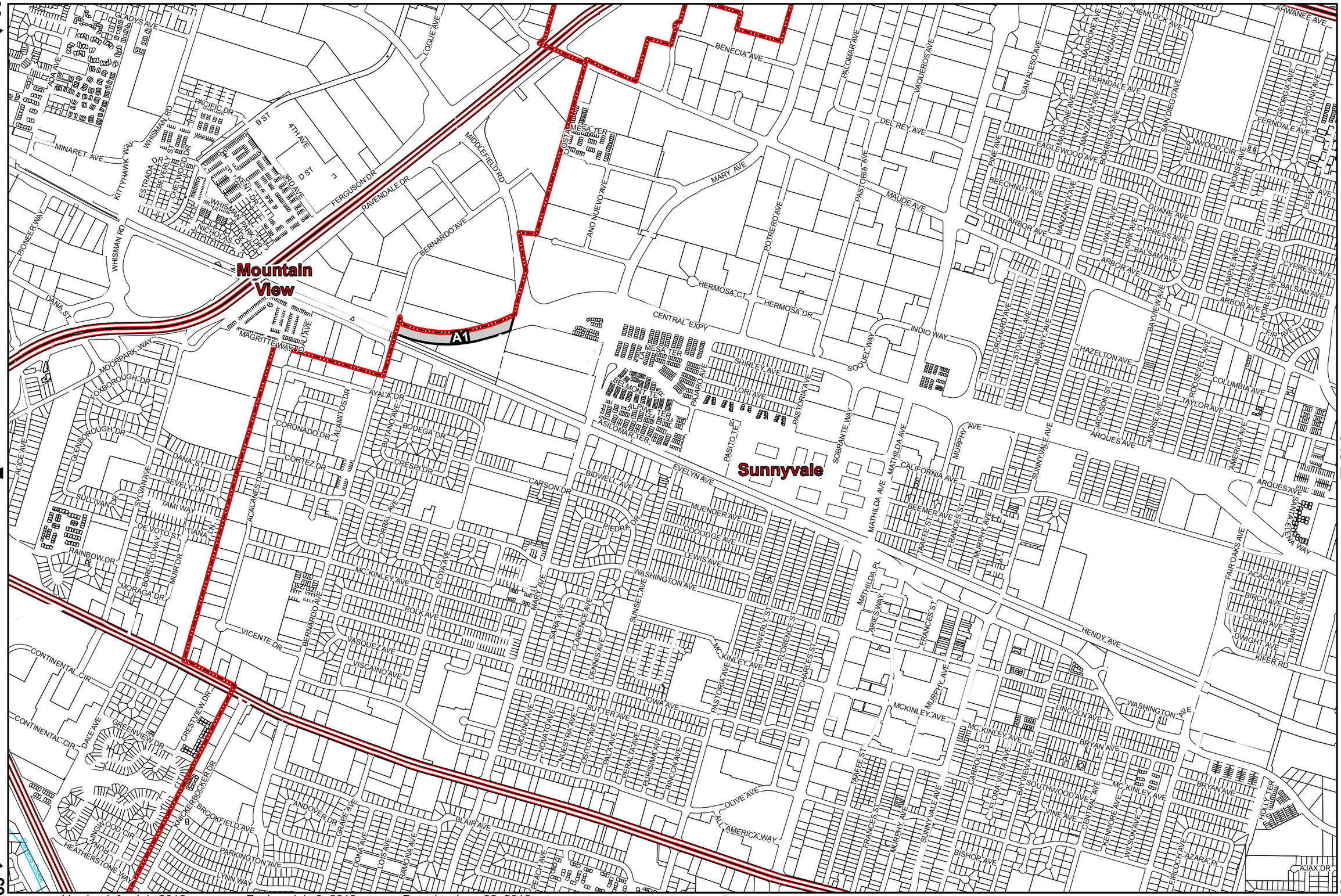

Version Info: July 2012 Zoning: July 2, 2012 Parcels: June 22, 2012

These maps are subject to revision. Please check with the Planning Office for official zoning determination.

0 500 1,000 Feet

1:12,000

Santa Clara County Zoning Atlas

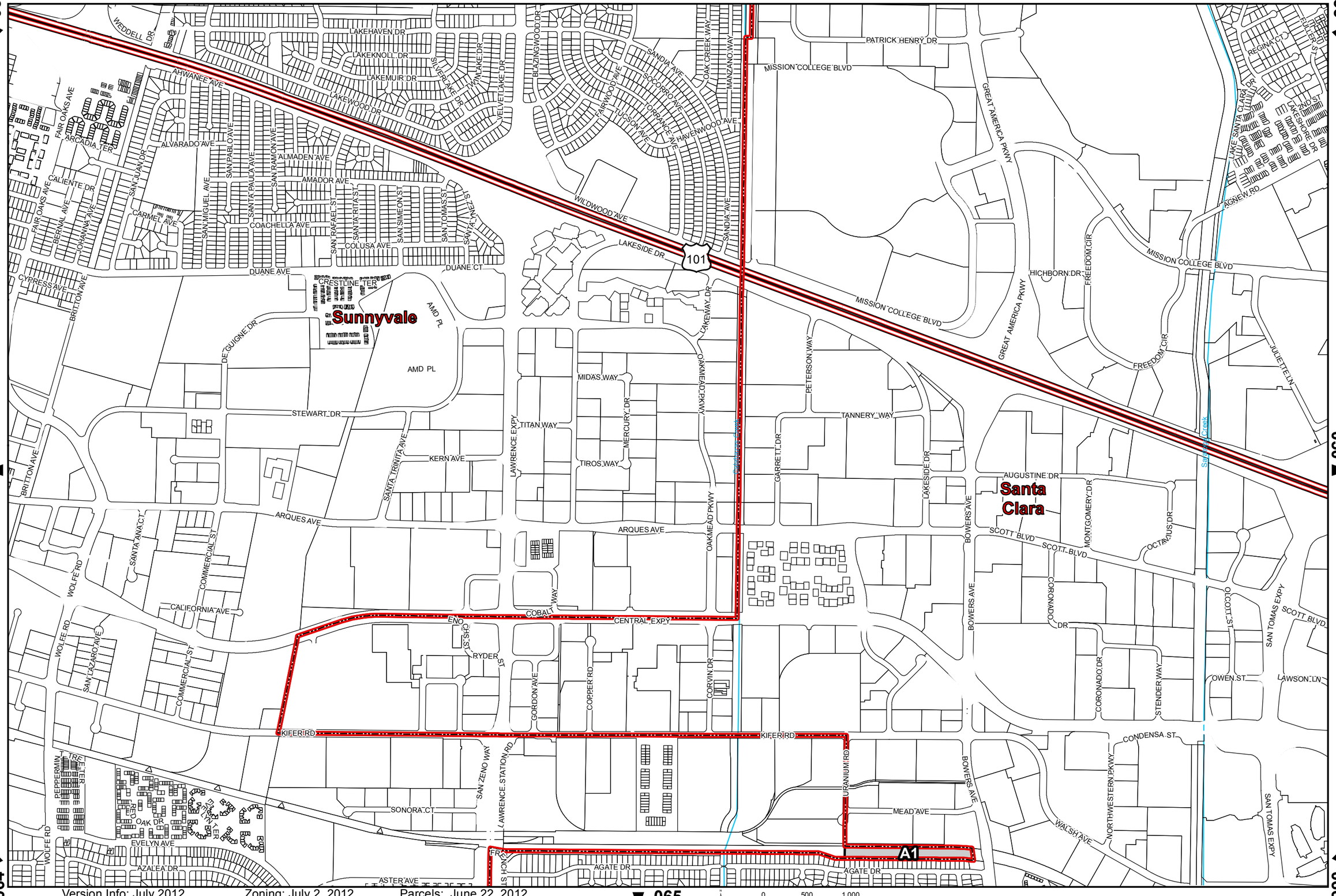

Version Info: July 2012 Zoning: July 2, 2012 Parcels: June 22, 2012

These maps are subject to revision. Please check with the Planning Office for official zoning determination.

0 500 1,000 Feet

1:12,000

Santa Clara County Zoning Atlas

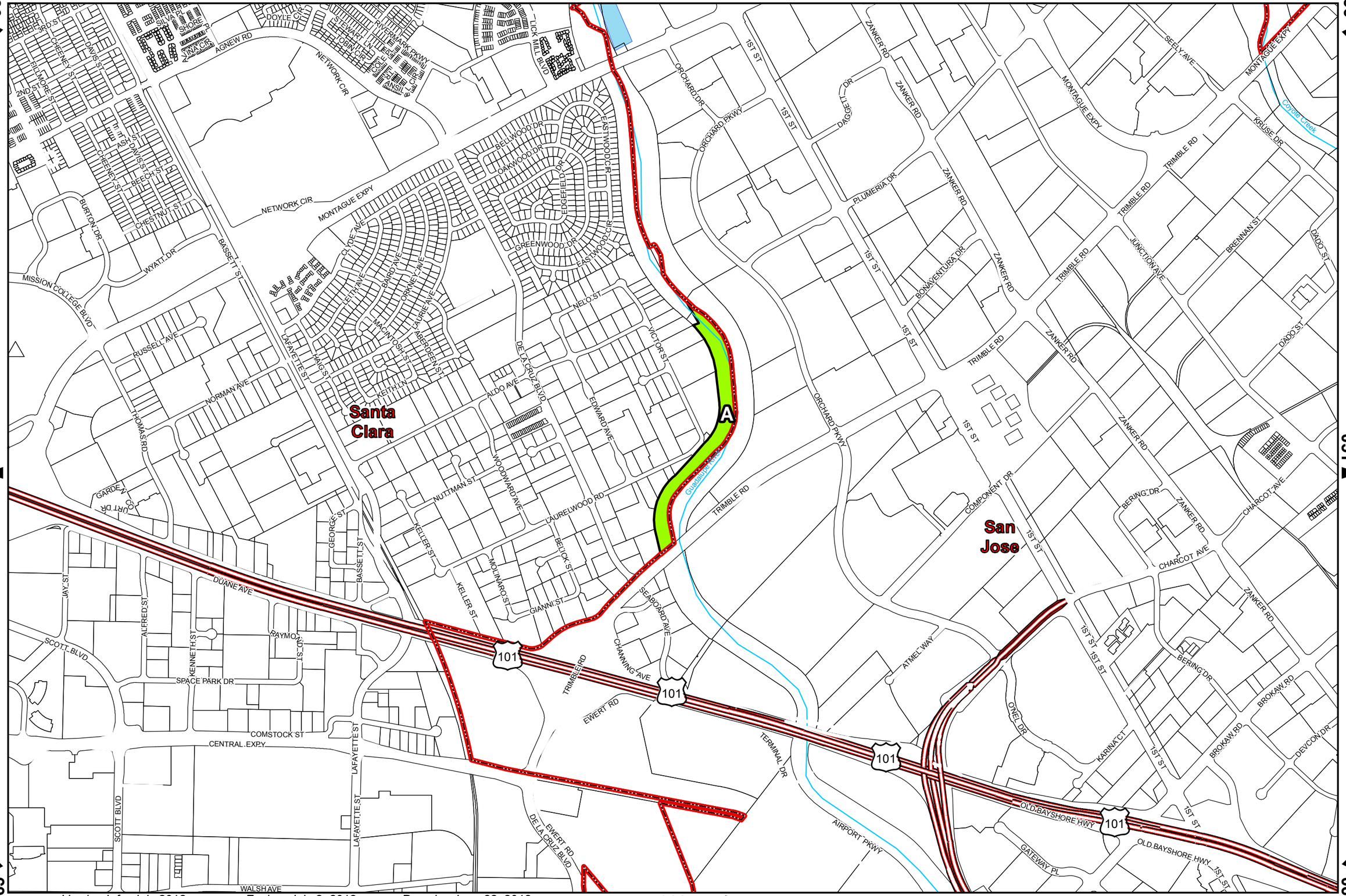

Version Info: July 2012 Zoning: July 2, 2012 Parcels: June 22, 2012

These maps are subject to revision. Please check with the Planning Office for official zoning determination.

0 500 1,000 Feet

1:12,000

Santa Clara County Zoning Atlas

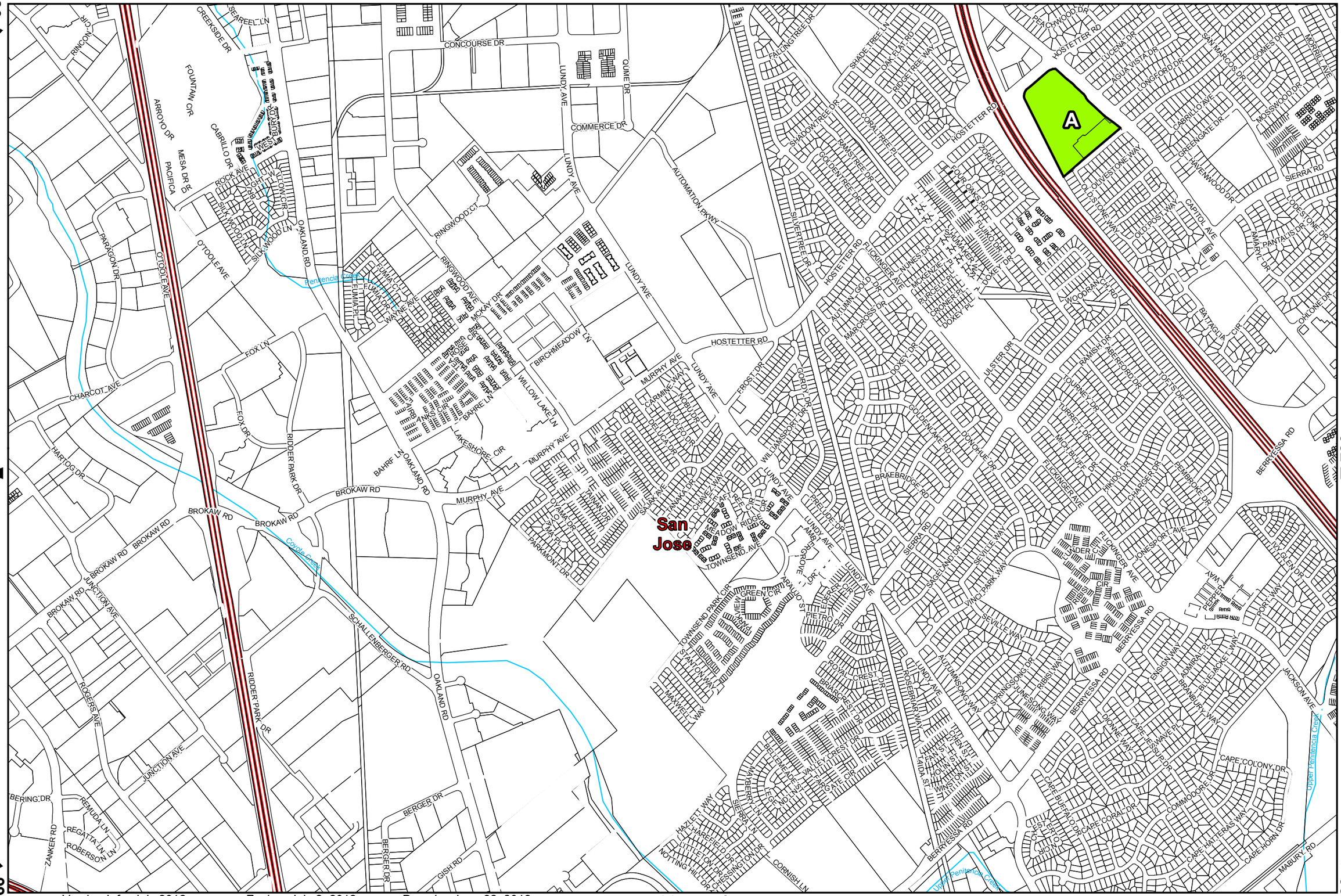

Version Info: July 2012 Zoning: July 2, 2012 Parcels: June 22, 2012

These maps are subject to revision. Please check with the Planning Office for official zoning determination.

0 500 1,000 Feet

1:12,000

Santa Clara County Zoning Atlas

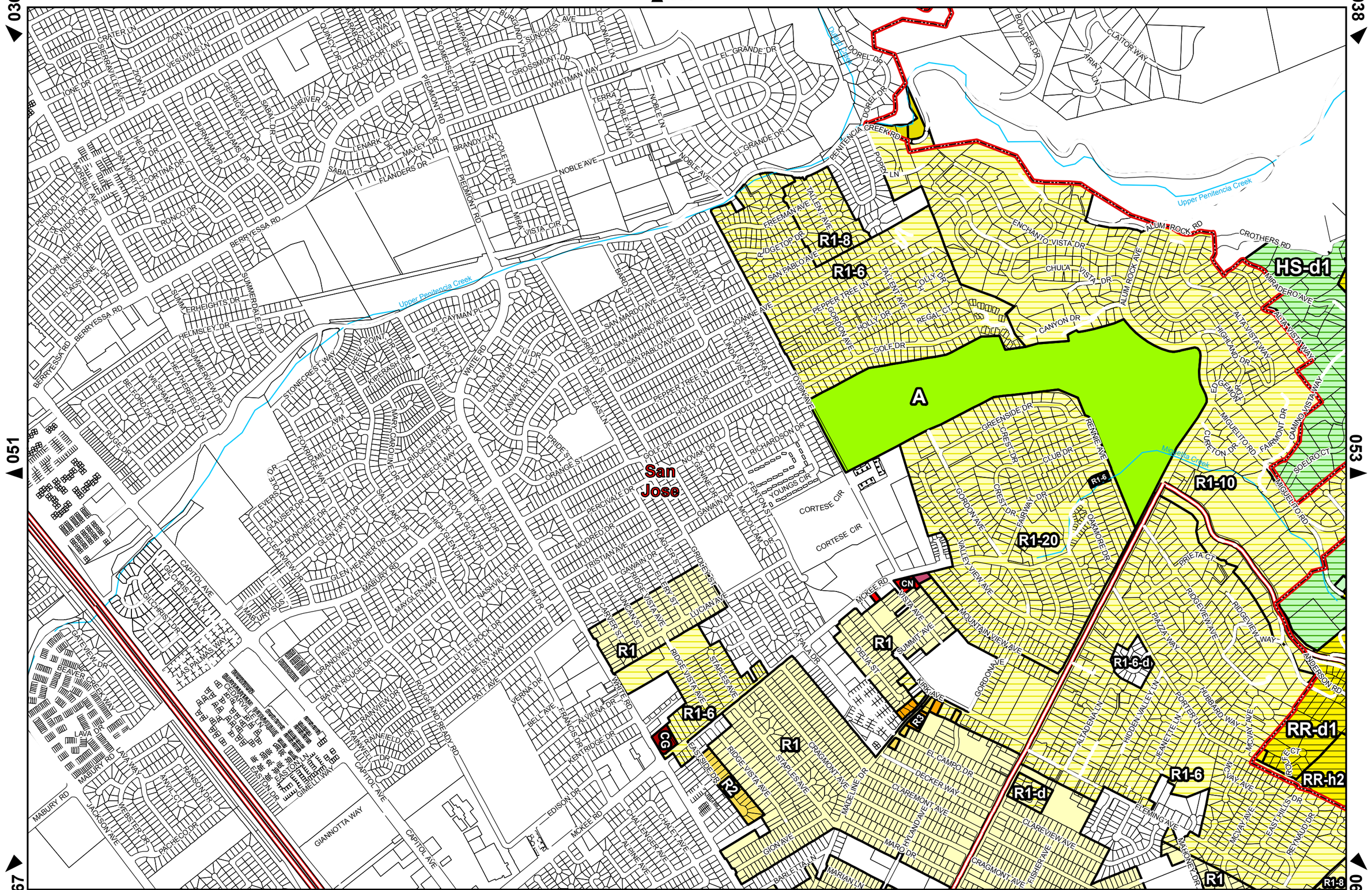

051 053 067 068 069

Version Info: July 2012 Zoning: July 2, 2012 Parcels: June 22, 2012

These maps are subject to revision. Please check with the Planning Office for official zoning determination.

0 500 1,000 Feet

1:12,000

PENITENCIA CREEK RD
Upper Penitencia Creek
ALUM ROCK RD
ALUM ROCK RD
PEACOCK GAP DR
HS
RR-1s-d1
CROTHERS RD
ECHO KNOLLS RD
SOELLO CT
CELEO LN
R1-10
RICA VISTA WAY
RR
MIGUELITO RD
OBSERVATORY DR
ANDERSON RD
RR-d1
BONI VISTA CT
ROSE VIEW DR
GARCAL DR
KENNY CT
KENNY LN
RR-h2
HS-d1
PEDRO VIEW RD
R1-6
R1-8
San Jose
R1E-10Ac-d1
HS
Arroyo Aguerro
ALUM ROCK FALLS RD
Upper Penitencia Creek
AR
HS
AR-d1
HS-d1
CLAYTON RD
HS
HS

Version Info: July 2012 Zoning: July 2, 2012 Parcels: June 22, 2012
These maps are subject to revision. Please check with the Planning Office for official zoning determination.

0 500 1,000 Feet

1:12,000

039

038

040

053

055

069

070

071

Upper Penitencia Creek

Arroyo Arroyo

ALUM ROCK FALLS RD

AR

HS

AR-sr

Version Info: July 2012 Zoning: July 2, 2012 Parcels: June 22, 2012

These maps are subject to revision. Please check with the Planning Office for official zoning determination.

0 500 1,000

Feet

1:12,000

Santa Clara County Zoning Atlas

040

039

041

AR

AR-sr

Hondo, Arroyo

Long Ranch Rd

KINCAID

Bonita Creek

Smith Creek

Isabel Creek

054

056

070

071

072

Version Info: July 2012 Zoning: July 2, 2012 Parcels: June 22, 2012

These maps are subject to revision. Please check with the Planning Office for official zoning determination.

0 500 1,000

Feet

1:12,000

041

040

042

KINCAID RD

Alameda Creek

AR

055

057

Bonita Creek

Isabel Creek

Isabel Creek

071

072

073

Version Info: July 2012 Zoning: July 2, 2012 Parcels: June 22, 2012

These maps are subject to revision. Please check with the Planning Office for official zoning determination.

0 500 1,000 Feet

1:12,000

Santa Clara County Zoning Atlas

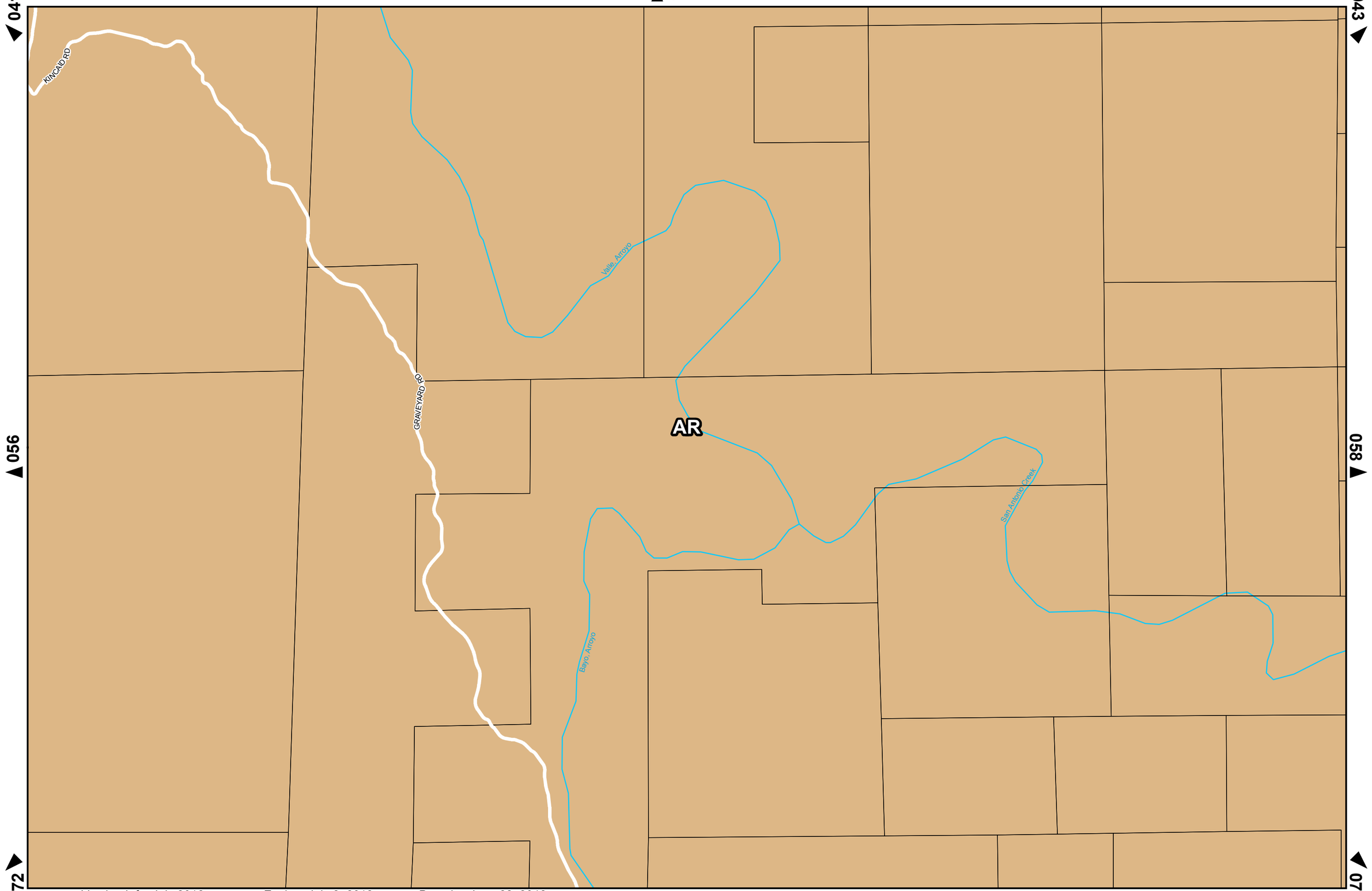

Version Info: July 2012 Zoning: July 2, 2012 Parcels: June 22, 2012
These maps are subject to revision. Please check with the Planning Office for official zoning determination.

1:12,000

Santa Clara County Zoning Atlas

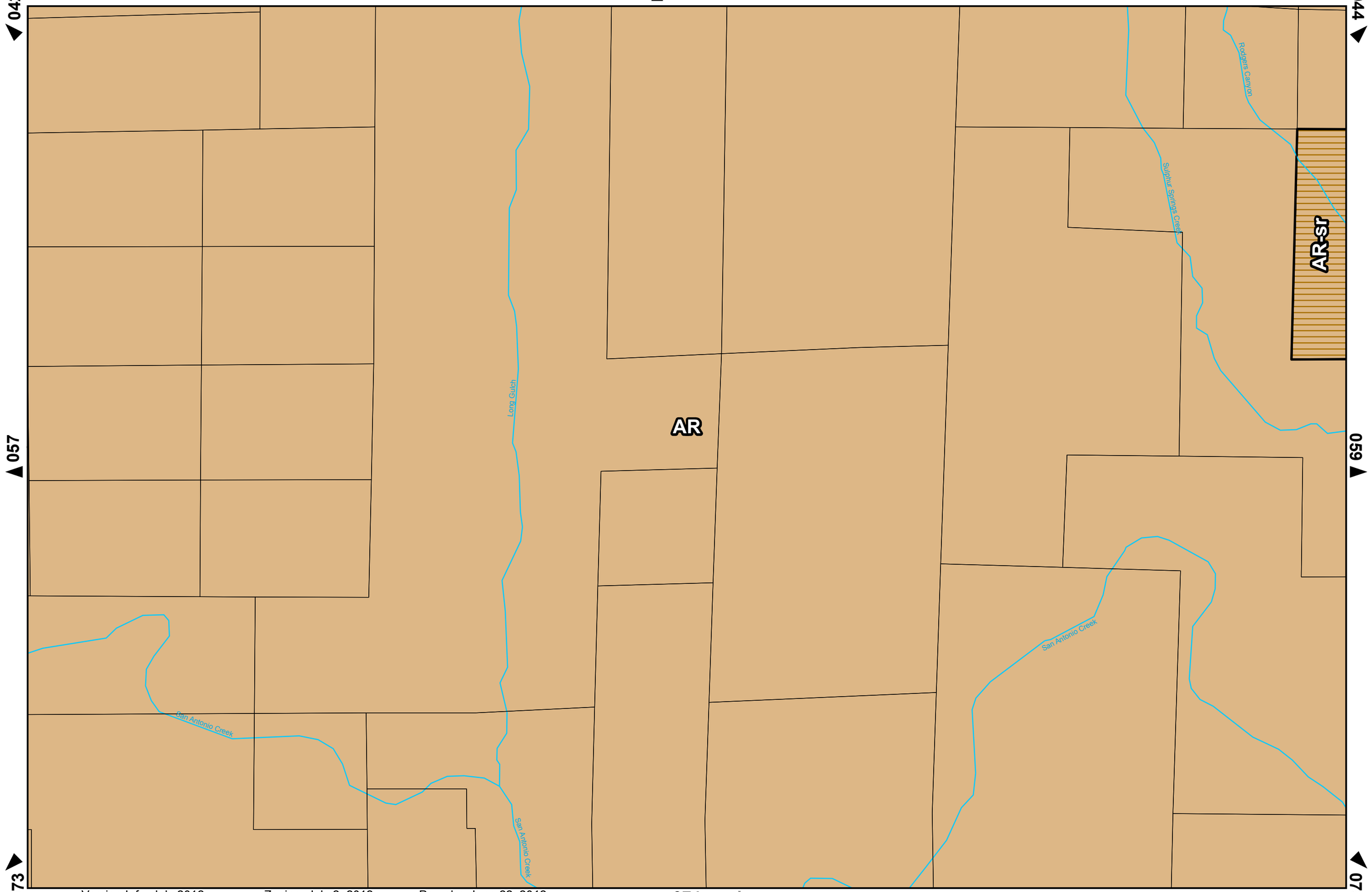

Version Info: July 2012 Zoning: July 2, 2012 Parcels: June 22, 2012
These maps are subject to revision. Please check with the Planning Office for official zoning determination.

1:12,000

Santa Clara County Zoning Atlas

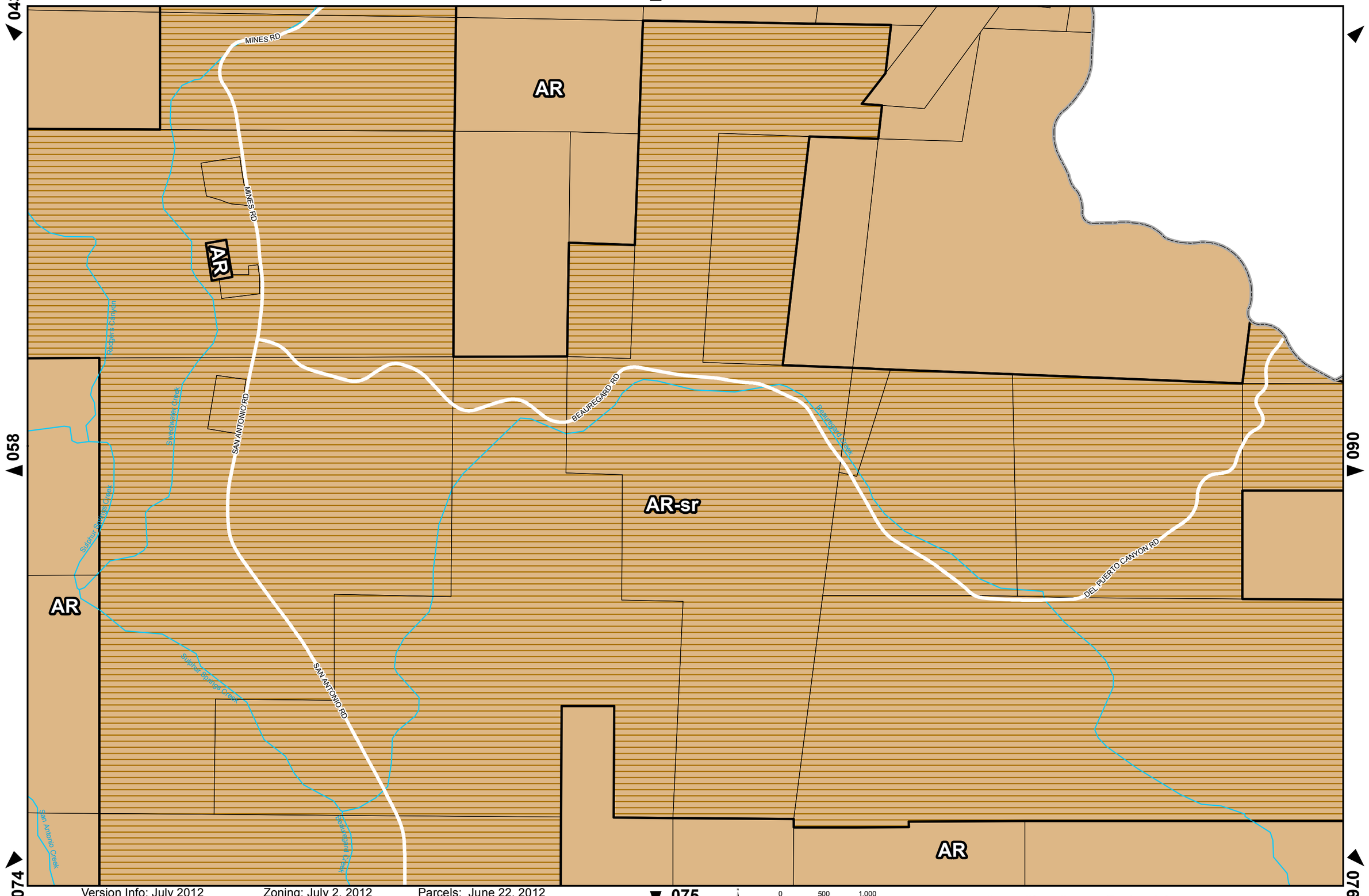

Version Info: July 2012 Zoning: July 2, 2012 Parcels: June 22, 2012

These maps are subject to revision. Please check with the Planning Office for official zoning determination.

1:12,000

Santa Clara County Zoning Atlas

044

059

AR

AR-sr

075

076

Version Info: July 2012 Zoning: July 2, 2012 Parcels: June 22, 2012

These maps are subject to revision. Please check with the Planning Office for official zoning determination.

0 500 1,000 Feet

1:12,000

Santa Clara County Zoning Atlas

60



Version Info: July 2012 Zoning: July 2, 2012 Parcels: June 22, 2012
These maps are subject to revision. Please check with the Planning Office for official zoning determination.

0 500 1,000
Feet

1:12,000

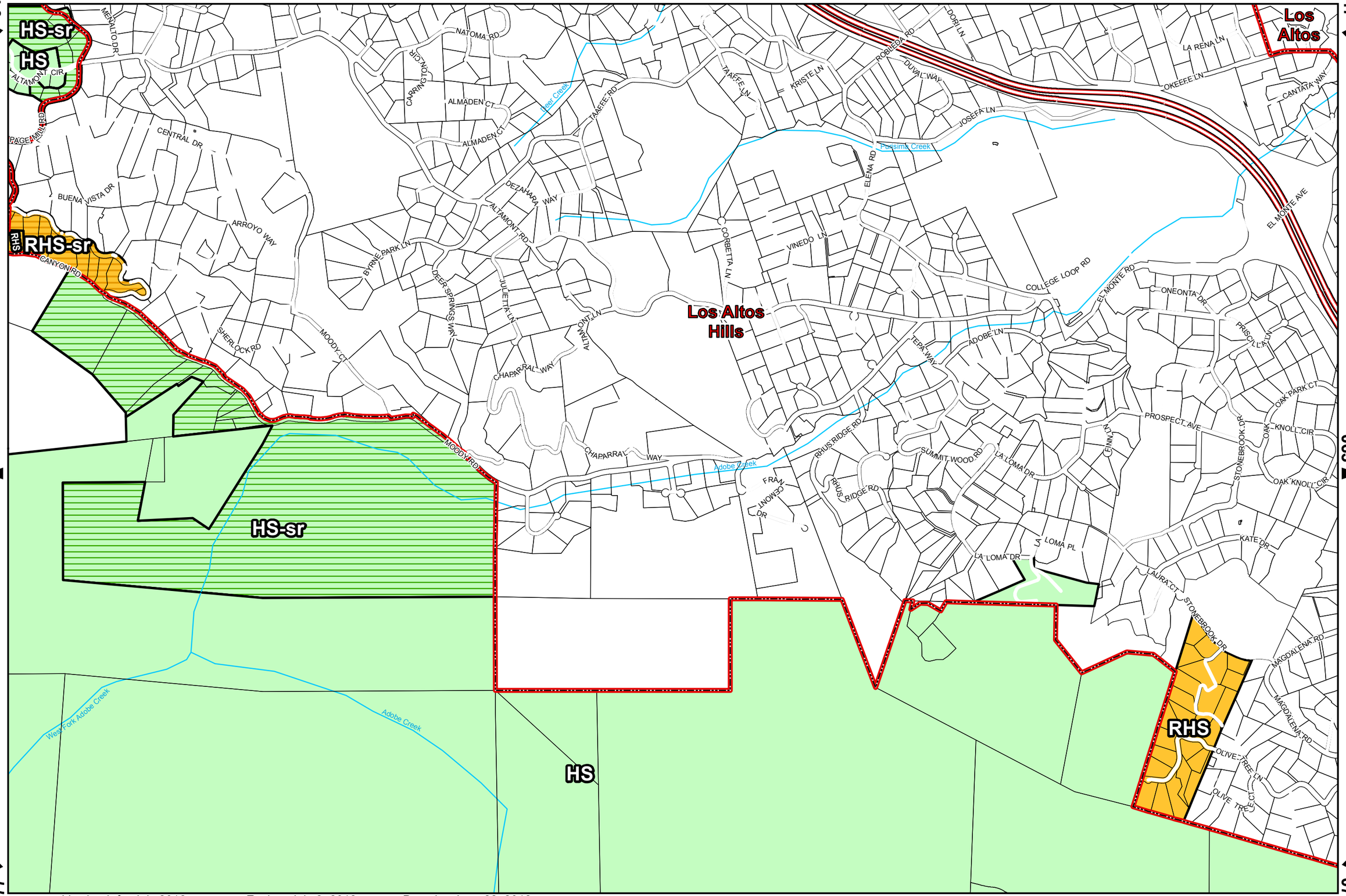

Version Info: July 2012 Zoning: July 2, 2012 Parcels: June 22, 2012
These maps are subject to revision. Please check with the Planning Office for official zoning determination.

0 500 1,000 Feet

1:12,000

Santa Clara County Zoning Atlas

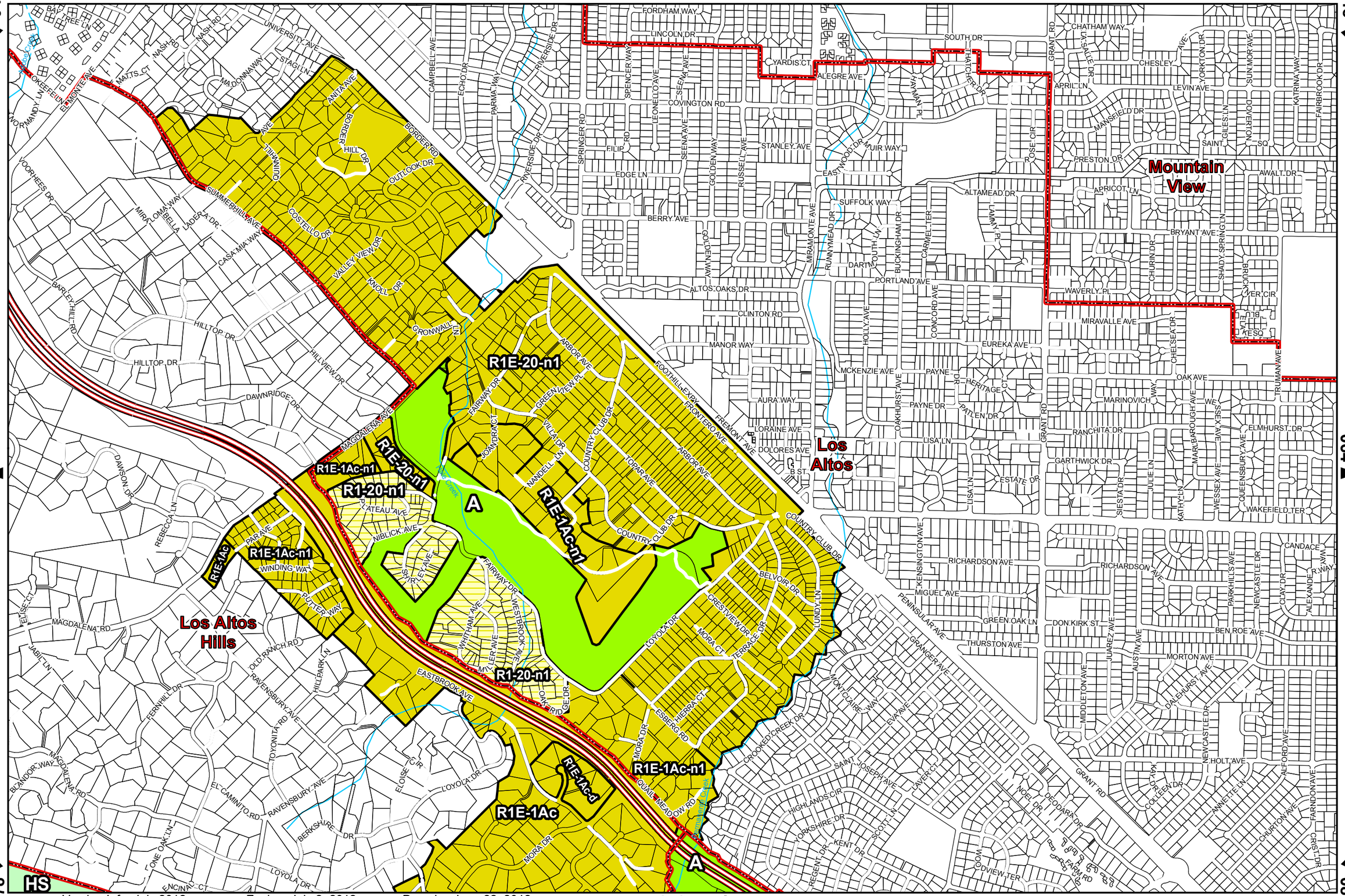

Version Info: July 2012 Zoning: July 2, 2012 Parcels: June 22, 2012

These maps are subject to revision. Please check with the Planning Office for official zoning determination.

0 500 1,000 Feet

1:12,000

Santa Clara County Zoning Atlas

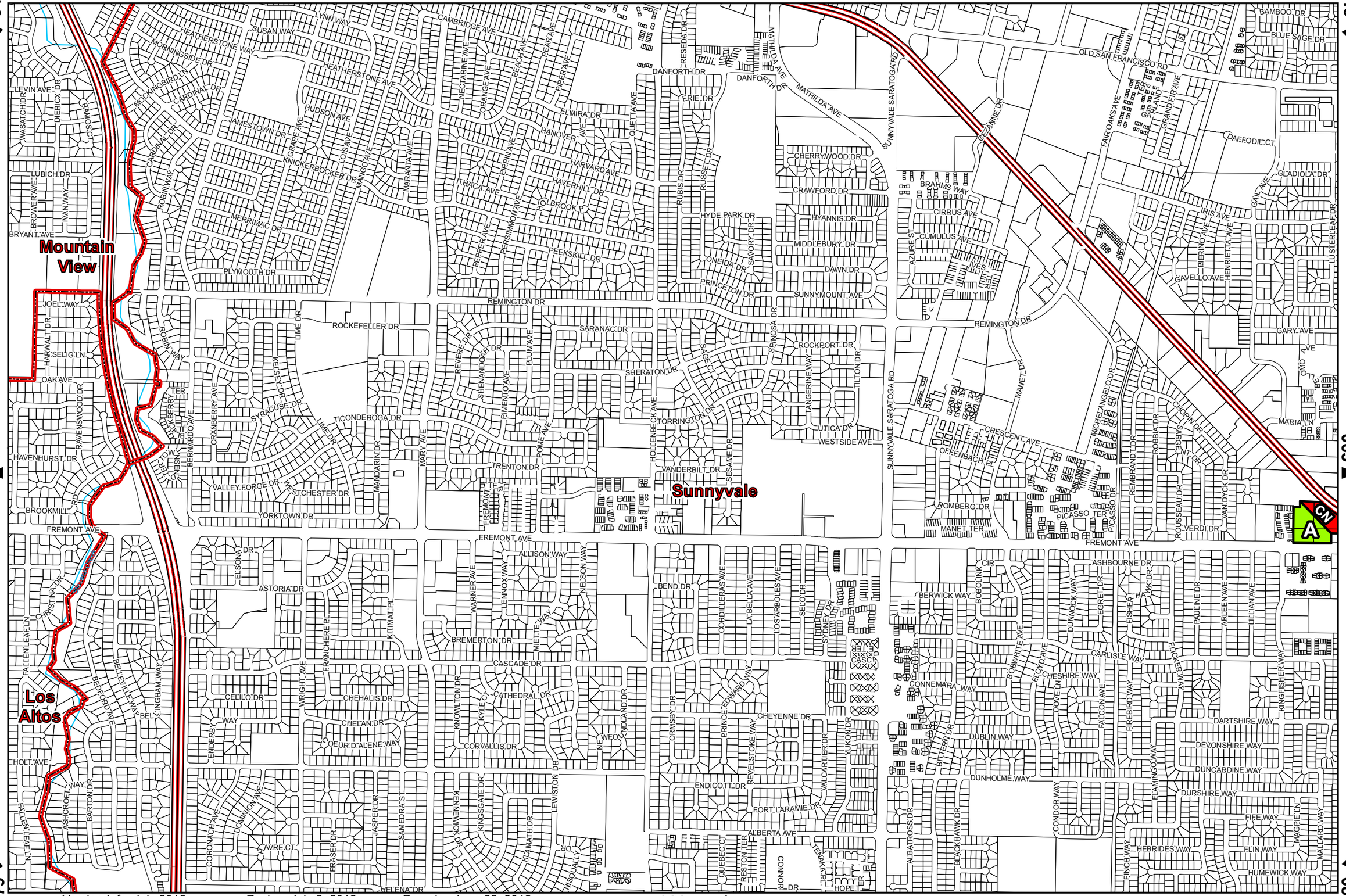

Version Info: July 2012 Zoning: July 2, 2012 Parcels: June 22, 2012

These maps are subject to revision. Please check with the Planning Office for official zoning determination.

0 500 1,000 Feet

1:12,000

Santa Clara County Zoning Atlas

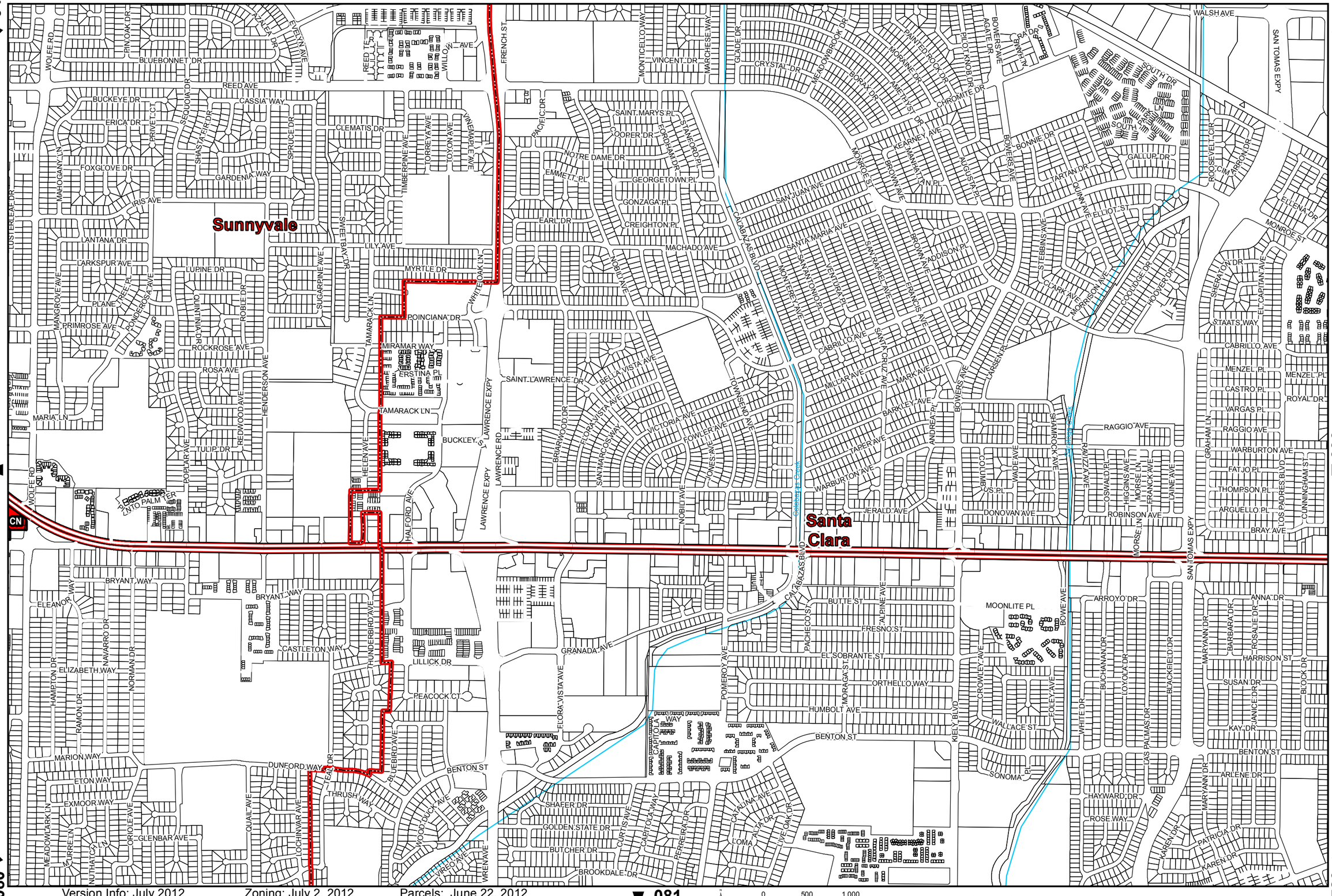

Version Info: July 2012 Zoning: July 2, 2012 Parcels: June 22, 2012

These maps are subject to revision. Please check with the Planning Office for official zoning determination.

0 500 1,000 Feet

1:12,000

Santa Clara County Zoning Atlas

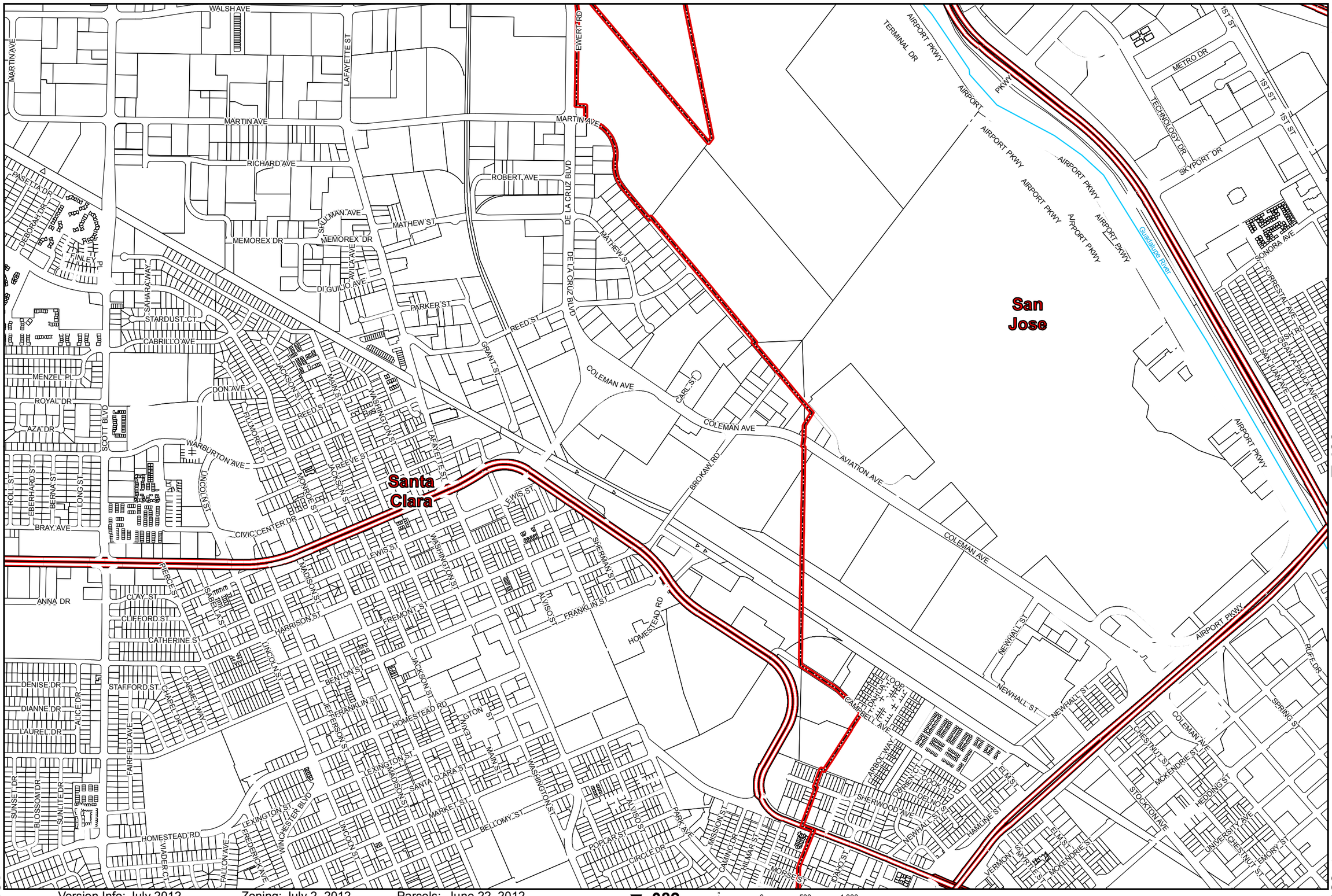

Version Info: July 2012 Zoning: July 2, 2012 Parcels: June 22, 2012

These maps are subject to revision. Please check with the Planning Office for official zoning determination.

0 500 1,000 Feet

1:12,000

Santa Clara County Zoning Atlas

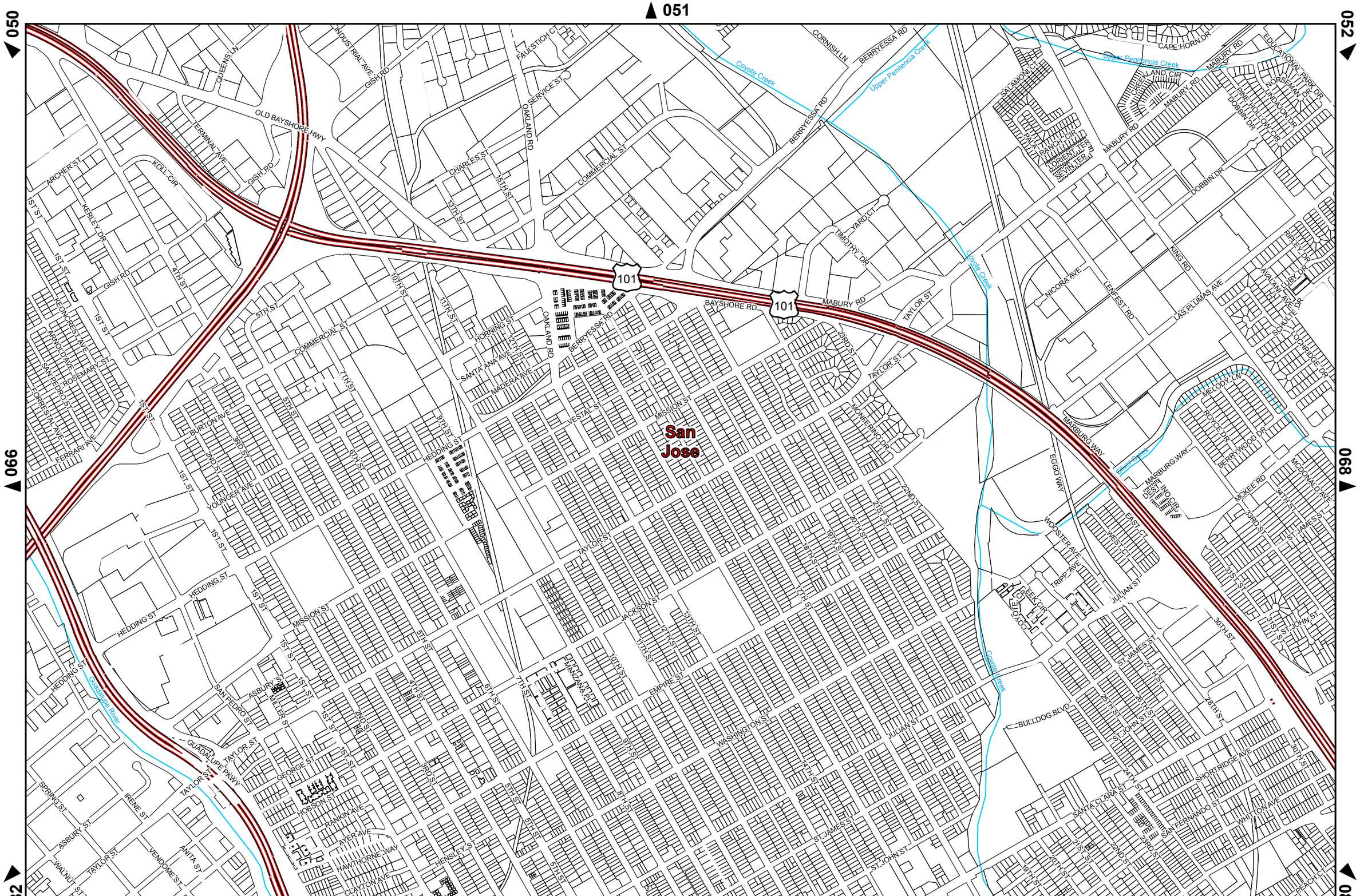

Version Info: July 2012 Zoning: July 2, 2012 Parcels: June 22, 2012

These maps are subject to revision. Please check with the Planning Office for official zoning determination.

0 500 1,000 Feet

1:12,000

Santa Clara County Zoning Atlas

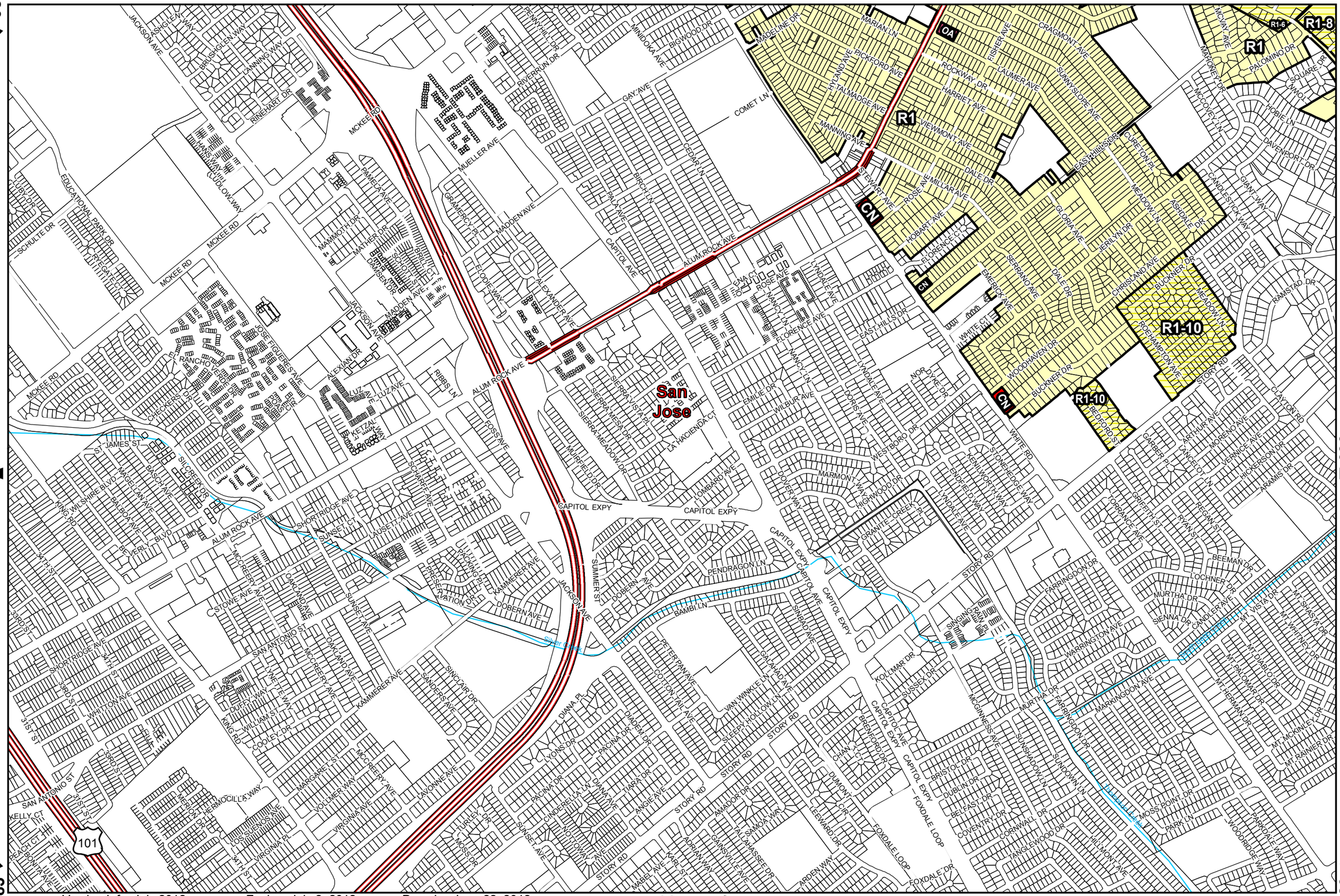

Version Info: July 2012 Zoning: July 2, 2012 Parcels: June 22, 2012

These maps are subject to revision. Please check with the Planning Office for official zoning determination.

0 500 1,000 Feet

1:12,000

Santa Clara County Zoning Atlas

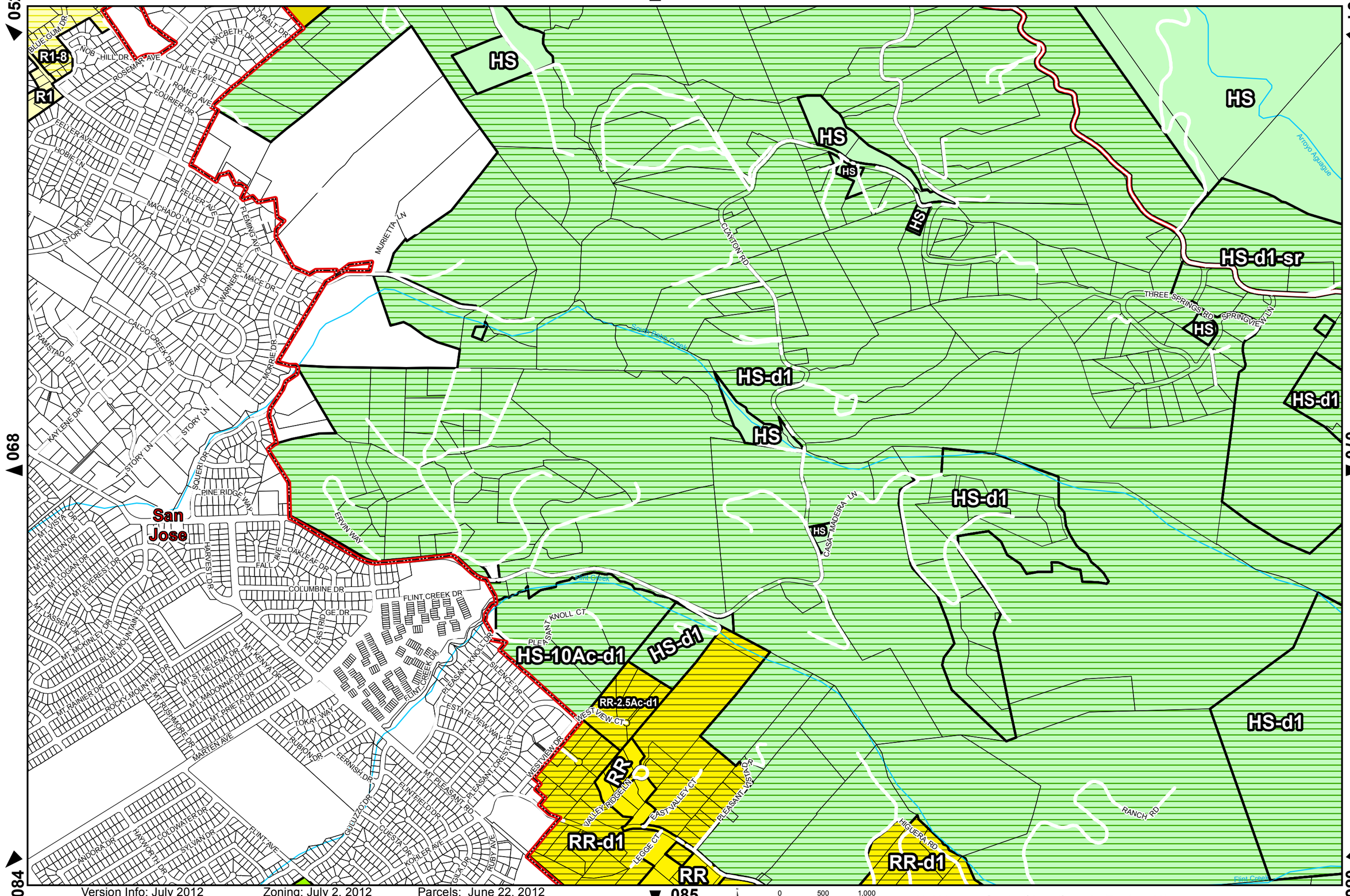

Version Info: July 2012 Zoning: July 2, 2012 Parcels: June 22, 2012

These maps are subject to revision. Please check with the Planning Office for official zoning determination.

0 500 1,000 Feet

1:12,000

Santa Clara County Zoning Atlas

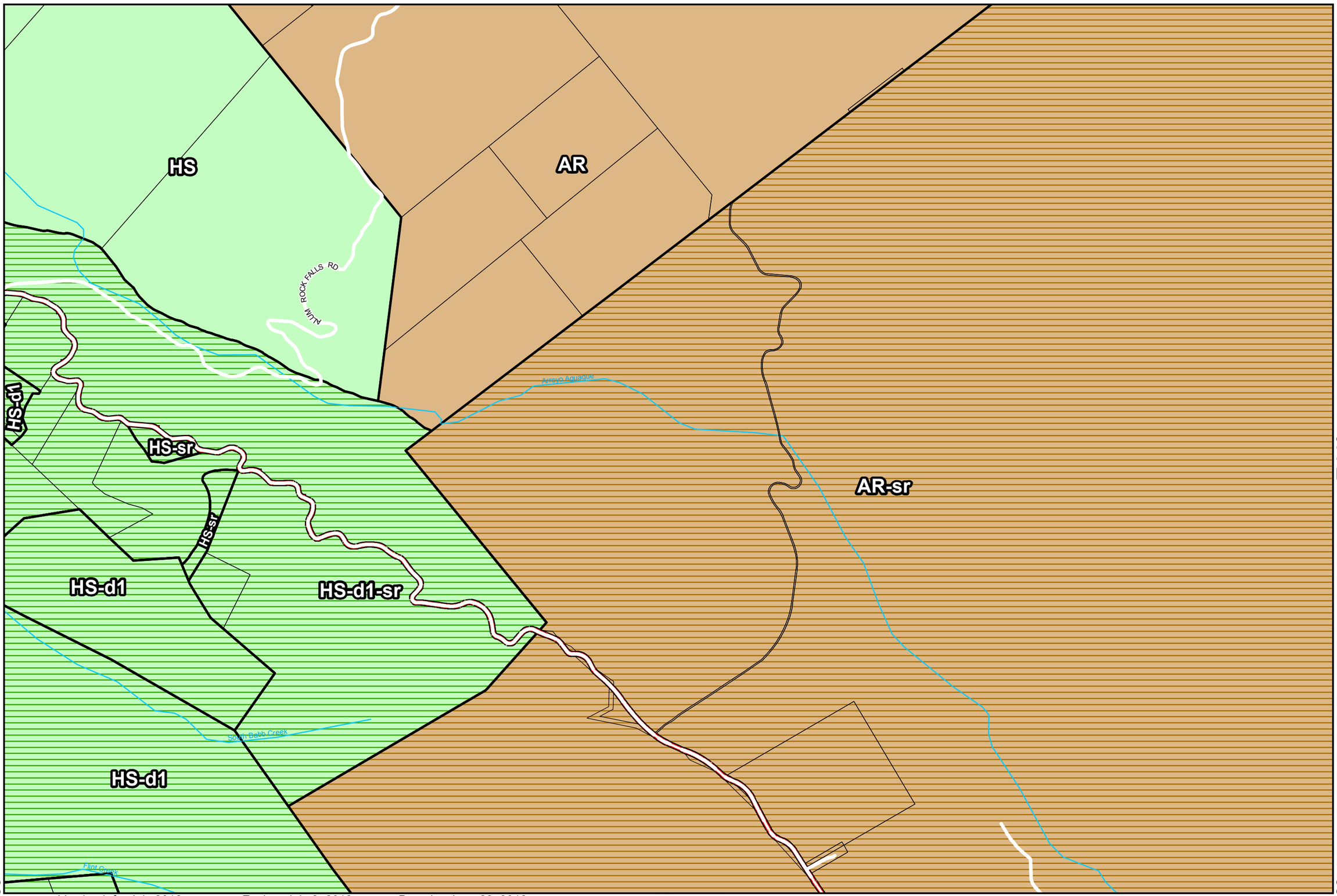

Version Info: July 2012 Zoning: July 2, 2012 Parcels: June 22, 2012
These maps are subject to revision. Please check with the Planning Office for official zoning determination.

1:12,000

Santa Clara County Zoning Atlas

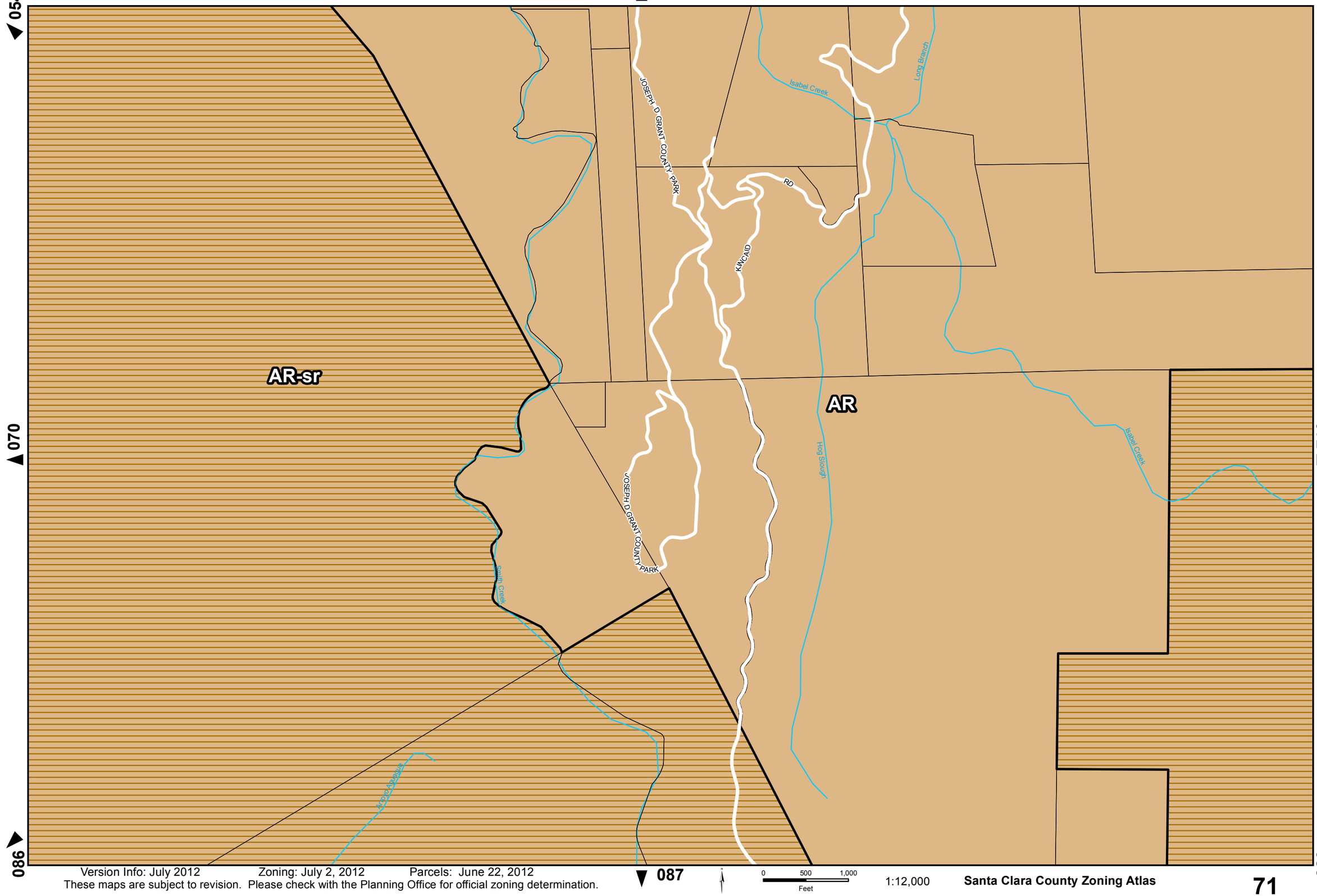

Version Info: July 2012 Zoning: July 2, 2012 Parcels: June 22, 2012
These maps are subject to revision. Please check with the Planning Office for official zoning determination.

0 500 1,000 Feet

1:12,000

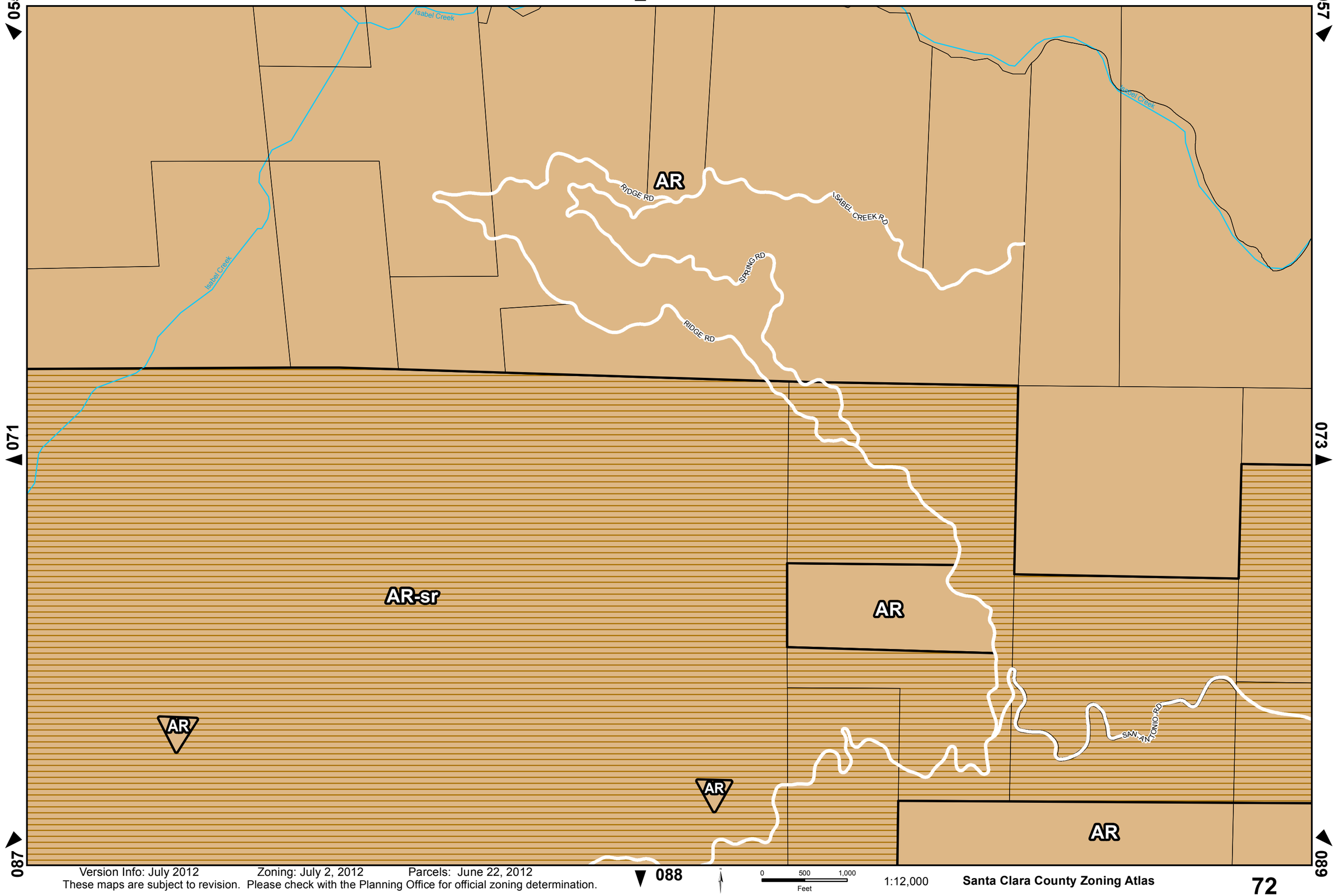

Version Info: July 2012 Zoning: July 2, 2012 Parcels: June 22, 2012
These maps are subject to revision. Please check with the Planning Office for official zoning determination.

0 500 1,000 Feet

1:12,000

Santa Clara County Zoning Atlas

AR

GRAVEYARD RD

SAN ANTONIO RD

Isabel Creek

Bayo Arroyo

AR-sr

AR

Version Info: July 2012 Zoning: July 2, 2012 Parcels: June 22, 2012
These maps are subject to revision. Please check with the Planning Office for official zoning determination.

0 500 1,000
Feet

1:12,000

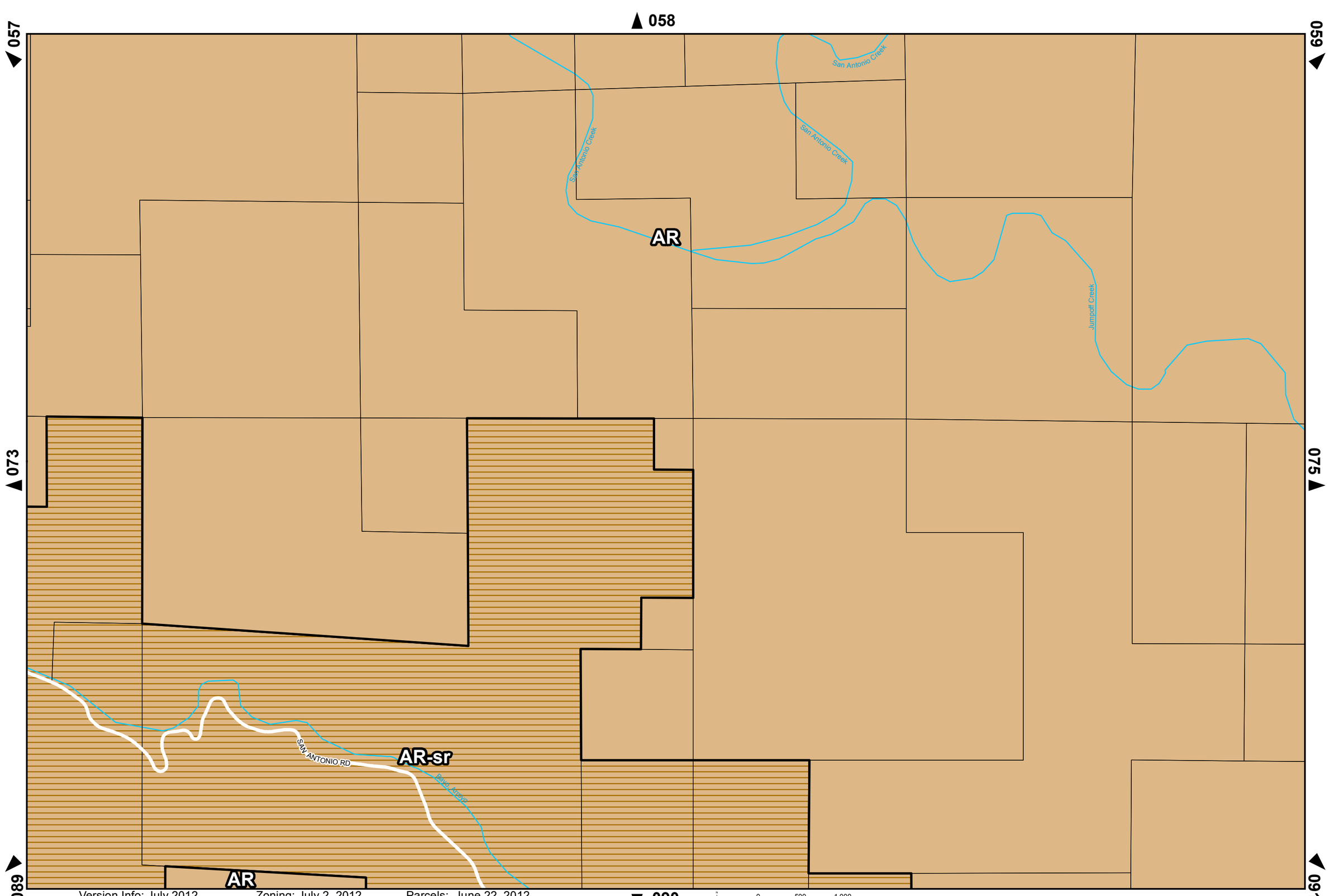

Version Info: July 2012 Zoning: July 2, 2012 Parcels: June 22, 2012

These maps are subject to revision. Please check with the Planning Office for official zoning determination.

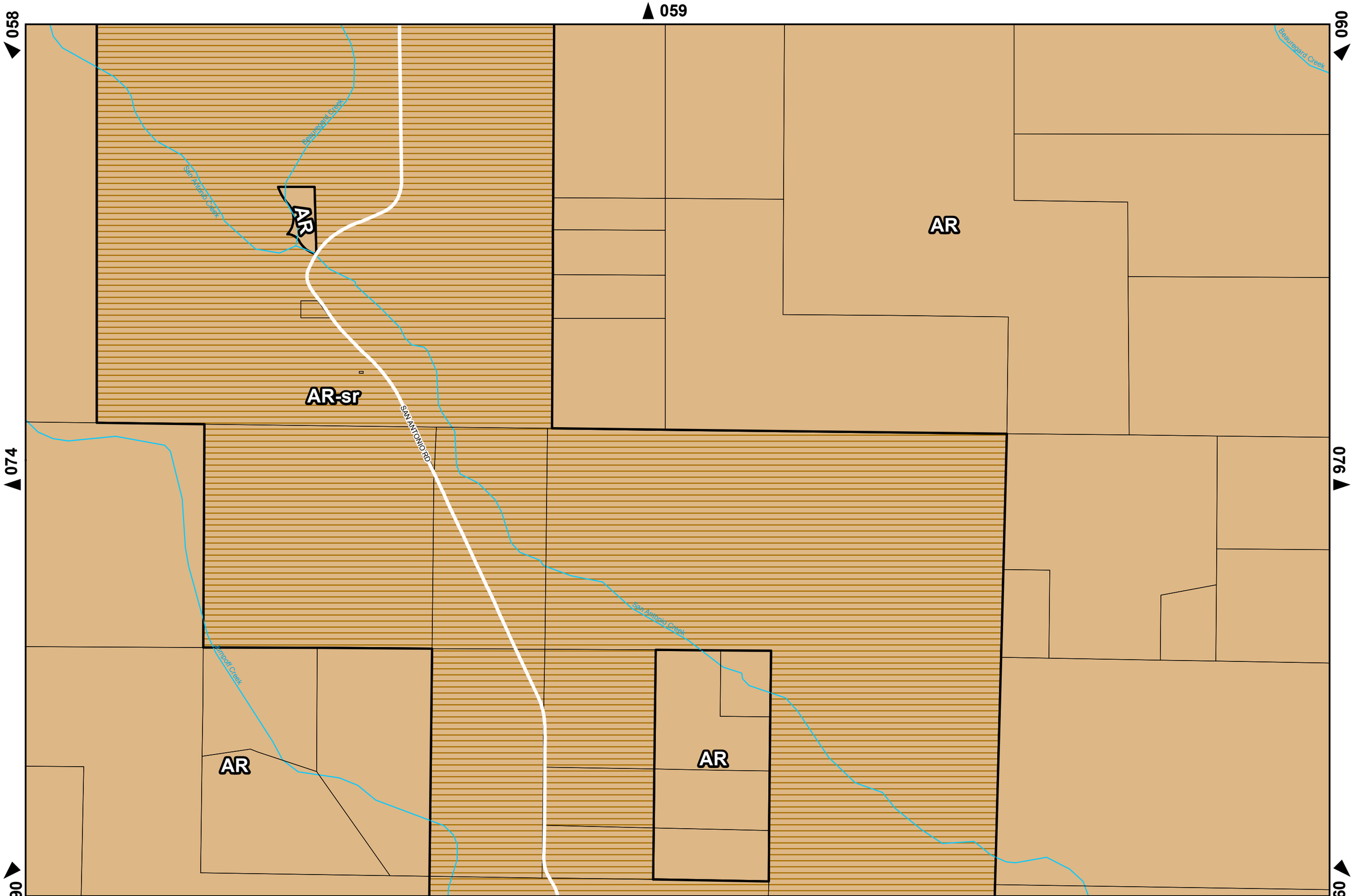

Version Info: July 2012 Zoning: July 2, 2012 Parcels: June 22, 2012
These maps are subject to revision. Please check with the Planning Office for official zoning determination.

1:12,000

060

059

075

091

092

AR

Beauregard Creek

Version Info: July 2012 Zoning: July 2, 2012 Parcels: June 22, 2012

These maps are subject to revision. Please check with the Planning Office for official zoning determination.

0 500 1,000

Feet

1:12,000

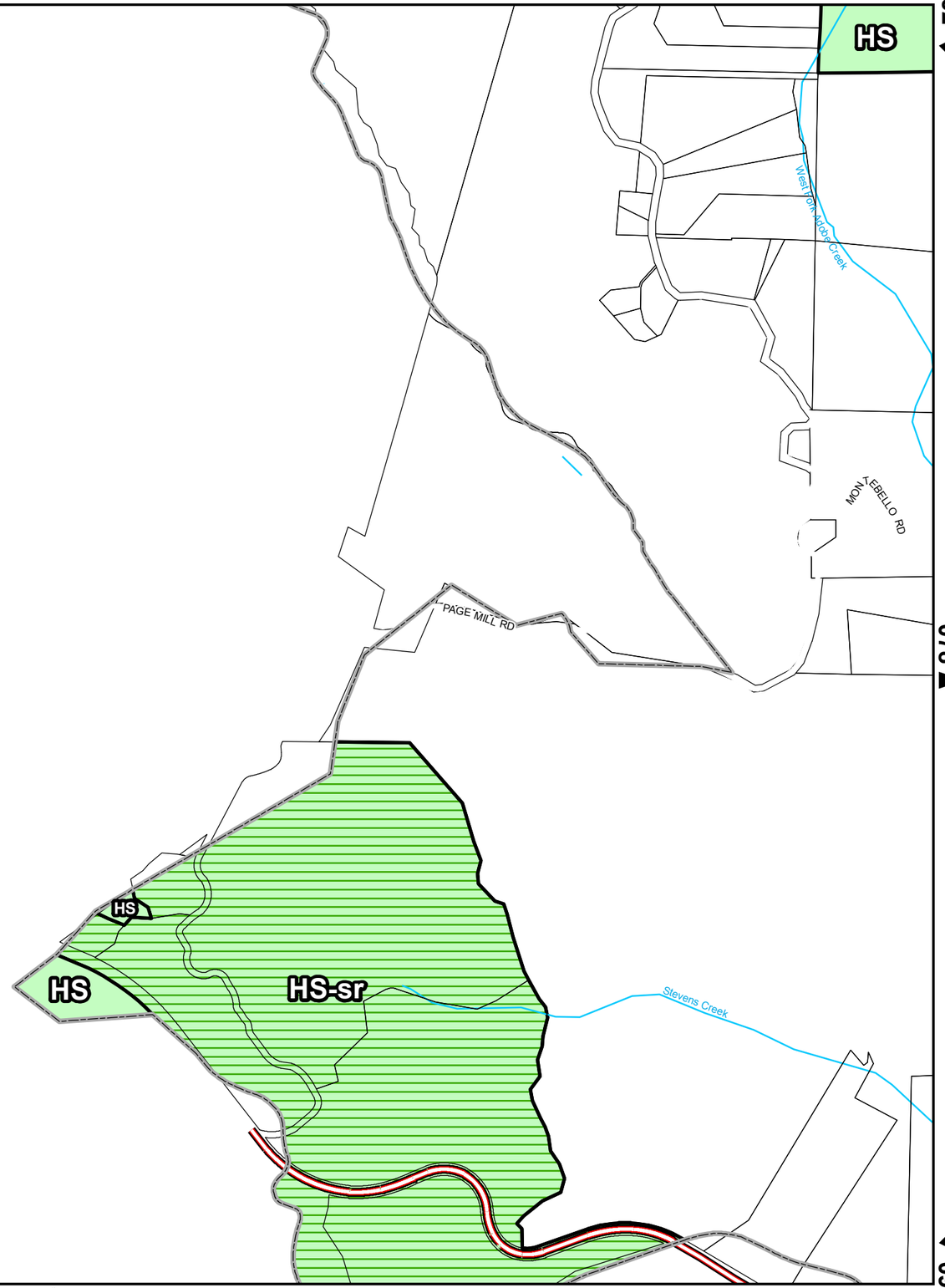
HS
West Fork Adobe Creek
MONTEBELLO RD
PAGE MILL RD
HS
HS
HS-sr
Stevens Creek

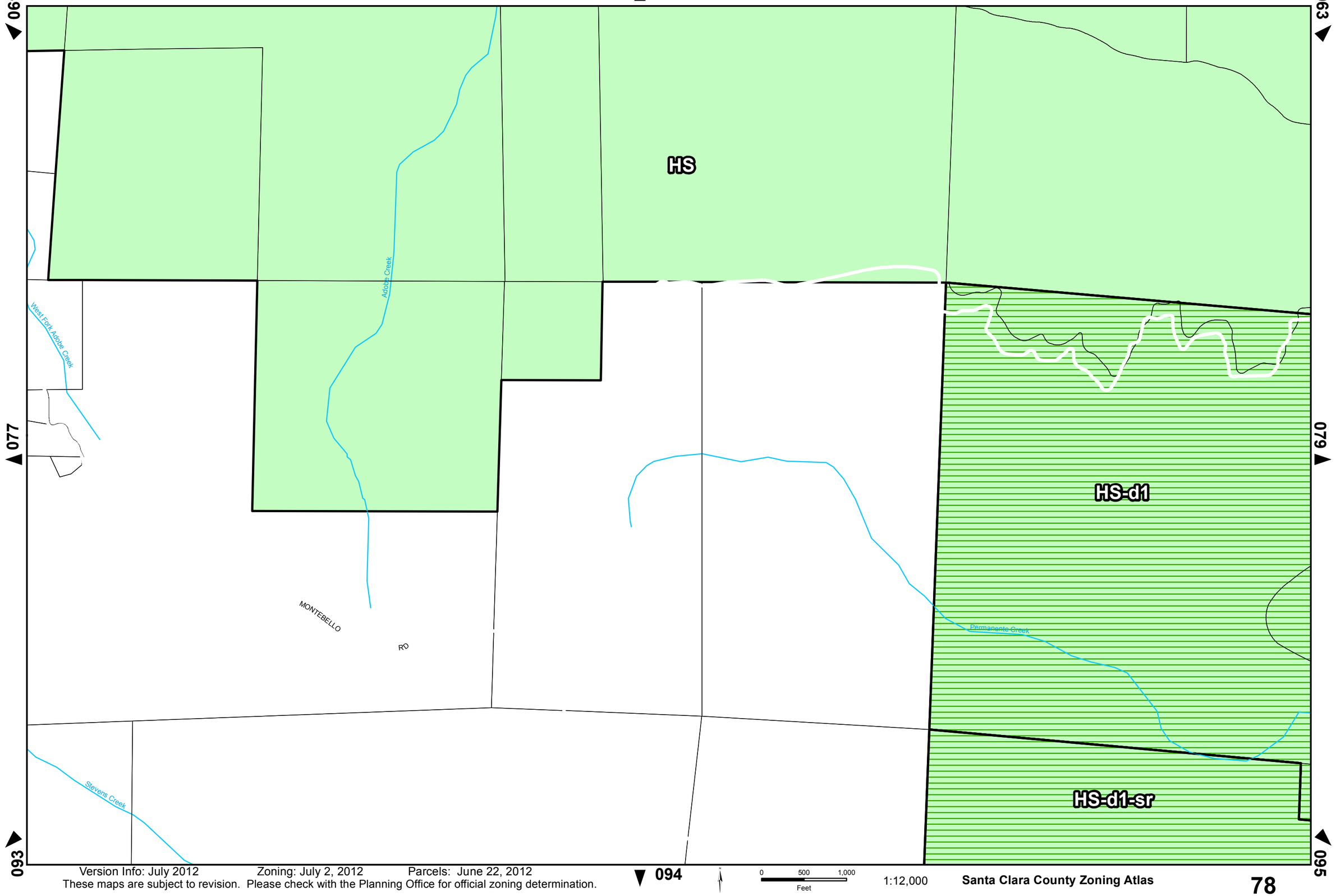

Version Info: July 2012 Zoning: July 2, 2012 Parcels: June 22, 2012
These maps are subject to revision. Please check with the Planning Office for official zoning determination.

0 500 1,000
Feet

1:12,000

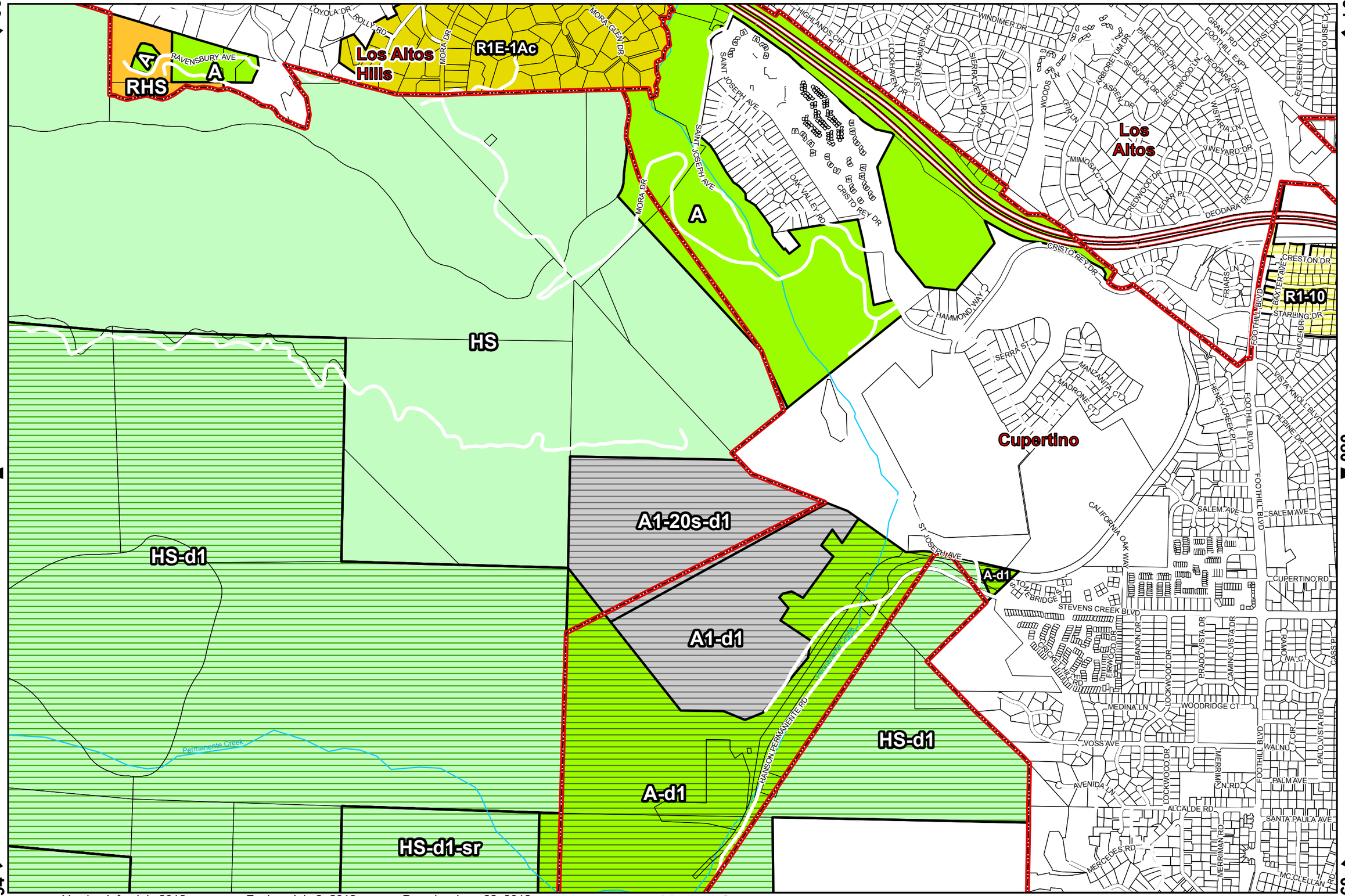

Version Info: July 2012 Zoning: July 2, 2012 Parcels: June 22, 2012
These maps are subject to revision. Please check with the Planning Office for official zoning determination.

0 500 1,000 Feet

1:12,000

Los Altos

Sunnyvale

Cupertino

R1-10

HELENA DR
BELLEVILLE WAY
BERNARDO AVE
FALLEN LEAF LN
EDMONTON AVE
HONFLEUR DR
KAMSACK DR
SAMEDRA ST
MARY AVE
KITCHENER DR
LEMISTON DR
KENNEWICK DR
LOUISE DR
LACHINE DR
MANITOBA DR
NEW BRUNSWICK AVE
HOLLENBECK AVE
KIRKLAND DR
ONTARIO DR
LA CONNER DR
TENAKA PL
SARATOGA RD
ALBATROSS DR
BITTERN DR
BLACKHAWK DR
INVERNESS WAY
JURA WAY
GOLDFINCH WAY
GROSBEAK AVE
FINCH WAY
HUMMINGBIRD LN
LONGSPUR AVE
MARTIN AVE
CANARY DR
CROW CT
EAGLE DR
MAR ANI DR
LA GRANDE DR
FORGE WAY
HOMESTEAD RD
LANGPORT DR
LONDONDERRY DR
HERON AVE
PARNELL PL
SELKIRK PL
LARK LN
SUNNYVALE
PAYETTE AVE
WRIGHT AVE
CALGARY DR
KARAMEOS DR
PENDLETON AVE
KIMBERLY DR
LAURENTIAN WAY
NORFOLK DR
FRANCO CT
CELESTE CIR
NORTHWOOD DR
BLANEY AVE
HOMESTEAD CT
SUNSET DR
BARRANCA DR
HIBISCUS DR
WALLACE DR
PENINSULAR AVE
MAXINE AVE
ROCATELLO AVE
GARDENA DR
VALLEY GREEN DR
AMULET DR
METEOR DR
STELLING RD
FLORA VISTA AVE
CASTINE AVE
ANSON AVE
ANNARBOR AVE
MILFORD DR
GREENLEAF DR
ACADIA CT
BANDLEY DR
MARIANI AVE
INFINITE LOOP
LUCILLE AVE
OLIVEWOOD ST
LARRY WAY
RANDY LN
BEEKMAN PL
DRAKE DR
AUBURN DR
MERRITT DR
WOOD DR
APPLE TREE LN
CHERRY TREE LN
PRUNE TREE LN
PLUM TREE LN
PEAR TREE LN
VISTA DR
PORTAL AVE
COLBY AVE
DENISON AVE
NORWICH AVE
WOLFE RD
AMHERST DR
PERIMETER RD
FOREST AVE
LAZANEO DR
PARLETT PL
MINER PL
PARISH PL
DE ANZA BLVD
DUNBAR DR
FARGO DR
HANFORD DR
GARDEN GATE DR
GLENCOE DR
BEARDON DR
PARK CIR
HAZELBROOK DR
RUMFORD DR
LAURETTA DR
CHRISTENSEN DR
GLEN PL
PARKWOOD DR
ALVES DR
ANTON WAY
SAICH WAY
WHEATON DR
MADERA DR
CRESTON DR
AINSWORTH DR
BAHL ST
STOKES AVE
DEMPSTER AVE
NORI AVE
WOODBURY DR
FITZGERALD DR
UNIVERSITY WAY
STONYDALE DR
PHAR LAP DR
MANN DR
ADRIANA AVE
SANTA CLARA AVE
EMPRESS AVE
PENINSULAR AVE
ALHAMBRA AVE
HILLCREST RD
CRESCENT RD
CUPERTINO RD
EATON PL
BYRNE CT
GRANADA AVE
HERMOSA AVE
LOMITA AVE
ALMADEN AVE
OLIVE AVE
SAN FERNANDO AVE
ALCAZAR AVE
DOLORES AVE
PALM AVE
SCENIC CIR
CASS PL
JANICE AVE
CARMEN RD
SCENIC BLVD
MIRA VISTA RD
Stevens Creek
ORANGE AVE
IMPERIAL AVE
BUBB RD
MC CLELLAN RD
SEPTEMBER DR
LILY AVE
CAMPUS DR
STEVENS CREEK BLVD
STELLING RD
SCOFIELD DR
BONNY DR
WESTERN DR
SUNRISE DR
PEPPER TREE LN
RODRIGUES AVE
SHELLY DR
TERRY WAY
JULIA LN
WESTACRES DR
TONITA WAY
PARADISE DR
CHERYL DR
ERIN WAY
KIM ST
CONNA LN
JOHN WAY
FELTON WAY
TOWN CENTER LN
LAS ONDAS WAY
SOMERSET DR
PACIFICA DR
SILVERADO AVE
CLAY ST
WHITNEY WAY
FARALLONE DR
OAKVILLE AVE
PINEVILLE AVE
DAVISON AVE
RAMPART AVE
BETTE AVE
GLENVIEW AVE
TORRE AVE
DOWNEY DR
DOWNEY WAY
PRICE AVE
BIXBY DR
COLD HARBOR AVE
RICHWOOD DR
YORKSBURG DR
ESTATES DR
MILLER AVE
Calabazas Creek
Permanente Creek
Calabazas Creek

Version Info: July 2012 Zoning: July 2, 2012 Parcels: June 22, 2012

These maps are subject to revision. Please check with the Planning Office for official zoning determination.

0 500 1,000 Feet

1:12,000

Santa Clara County Zoning Atlas

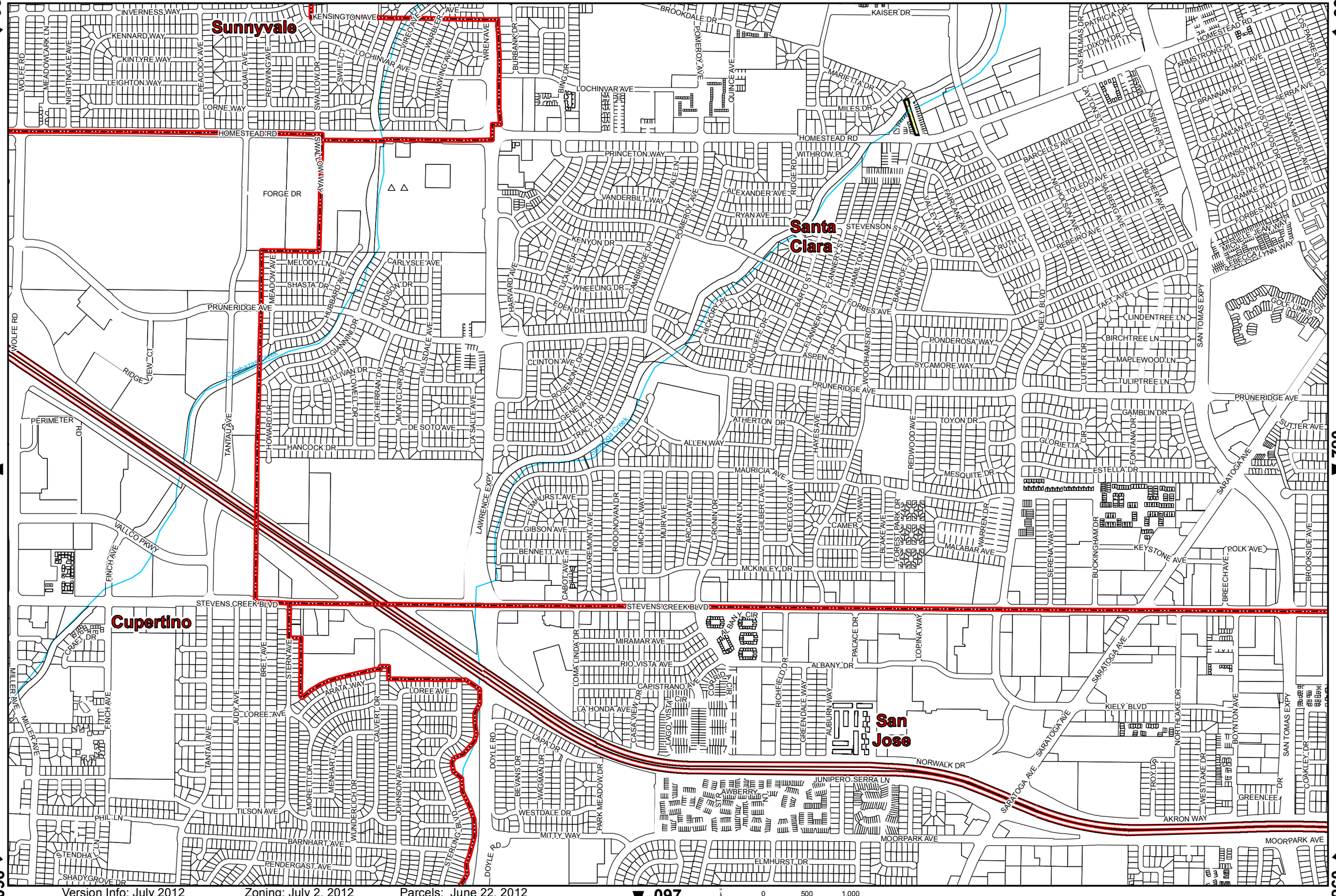

Version Info: July 2012 Zoning: July 2, 2012 Parcels: June 22, 2012

These maps are subject to revision. Please check with the Planning Office for official zoning determination.

0 500 1,000 Feet

1:12,000

Santa Clara County Zoning Atlas

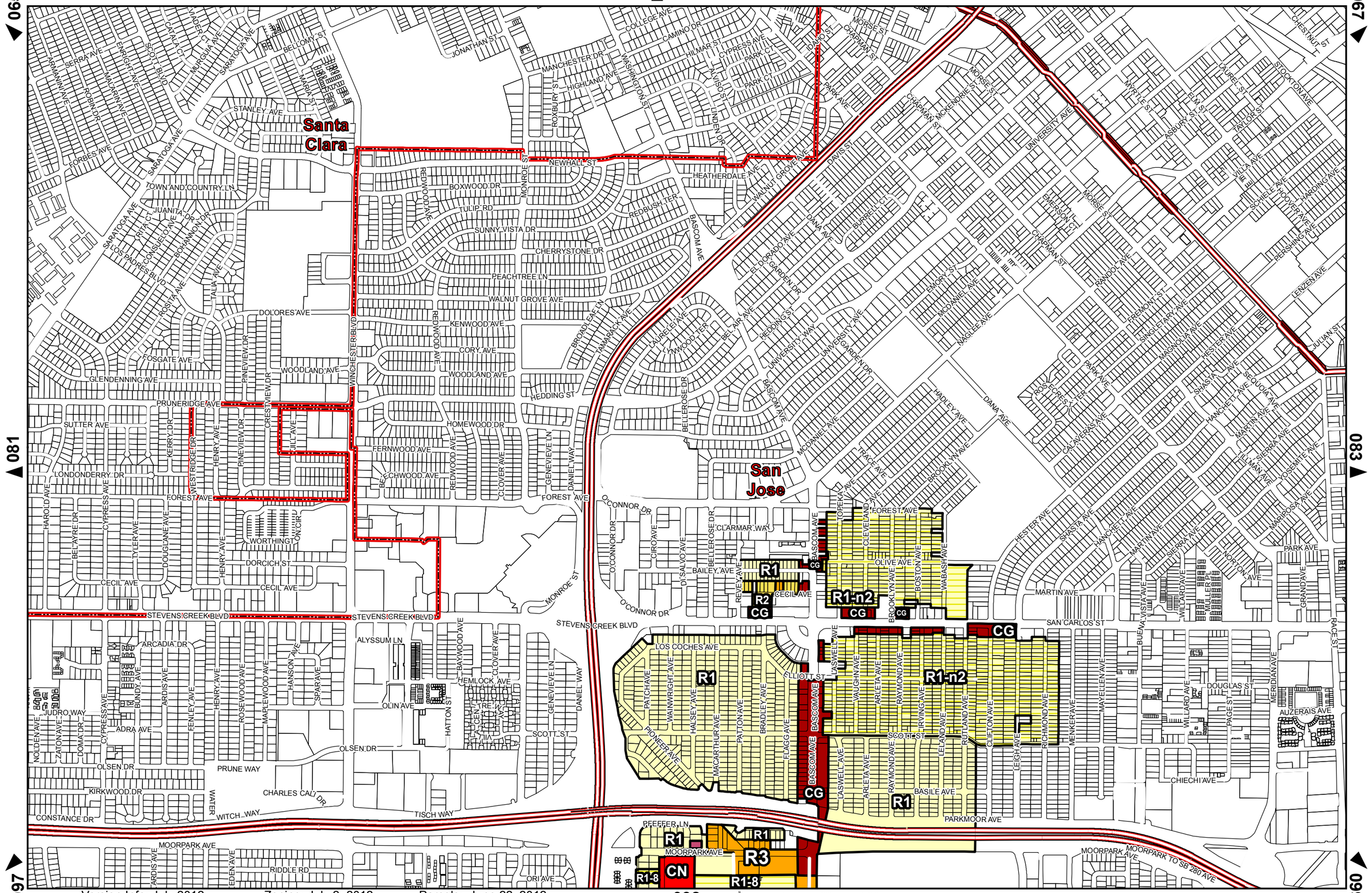

065 ◀ | ▲ 066 | 067 ▶

081 ◀ | 083 ▶

097 ◀ | ▼ 098 | 660 ▶

Version Info: July 2012 Zoning: July 2, 2012 Parcels: June 22, 2012

These maps are subject to revision. Please check with the Planning Office for official zoning determination.

0 500 1,000 Feet

1:12,000

Santa Clara County Zoning Atlas

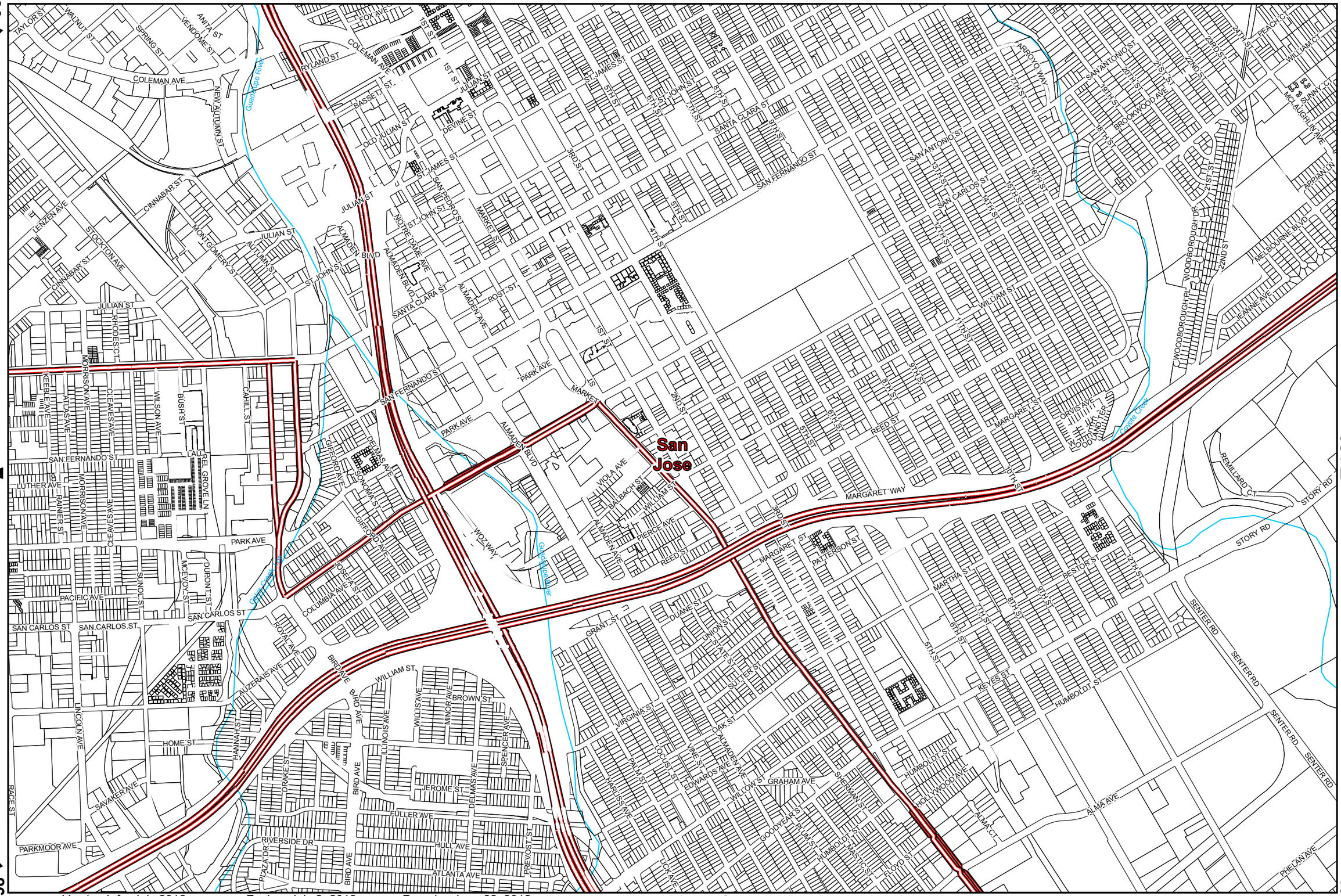

Version Info: July 2012 Zoning: July 2, 2012 Parcels: June 22, 2012

These maps are subject to revision. Please check with the Planning Office for official zoning determination.

0 500 1,000 Feet

1:12,000

Santa Clara County Zoning Atlas

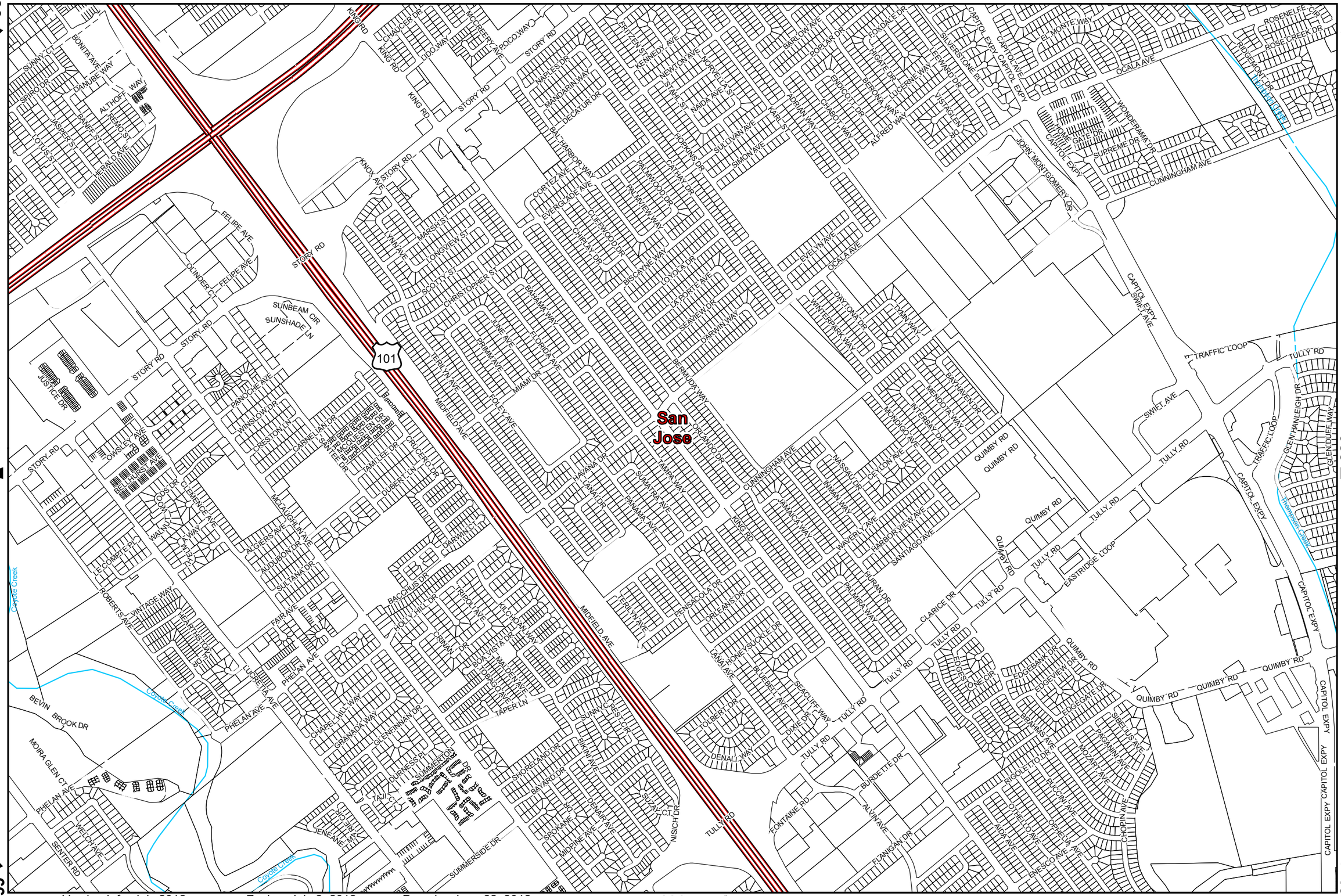
San Jose
101
STORY RD
KING RD
KNOX AVE
STORY RD
FELIPE AVE
OLINDER CT
FELIPE AVE
SUNBEAM CIR
SUNSHADE LN
STORY RD
STORY RD
JUSTICE DR
PANOCHE AVE
WINSLOW DR
CRESTON LN
OWSLEY AVE
BELLEVUE AVE
LE COMPTE PL
ODS DR
WALNUT AVE
LAWTON AVE
CLEMENCE AVE
ROBERTS AVE
VINTAGE WAY
HEARTSTONE DR
BEVIN BROOK DR
MOIRA GLEN CT
PHELAN AVE
WELCH AVE
SENTER RD
Coyote Creek
Coyote Creek
Coyote Creek
PHELAN AVE
FAIR AVE
PHELAN AVE
CHAPEL HILL WAY
GRANADA WAY
GLENFINNAN DR
TAUJ CT
DURNESS PL
SUMMERTON CT
SUMMERTON DR
SUMMERSIDE DR
JENEANE CT
JENEANE DR
MOLAUG HILL AVE
AUDUBON DR
SULTANA DR
ALGERS AVE
DUBERT LN
TAMI LEE DR
CRICKLEWOOD DR
CARNELIAN DR
MIDFIELD AVE
MIDFIELD AVE
TERLYN AVE
JUNE AVE
PRIMM AVE
MIAMI DR
OLEY AVE
FLORIDA AVE
BAHAMA WAY
CHRISTOPHER ST
SCOTT ST
LYNN AVE
LONGVIEW ST
MARSH ST
KING RD
KING RD
LIDO WAY
CHAUCER DR
KING RD
STORY RD
STORY RD
POCO WAY
MCCREERY AVE
NAPLES DR
MANDARIN WAY
DECATUR DR
BAL HARBOR WAY
CORTEZ AVE
EVERGLADE AVE
CHRLAY DR
CHERWOOD DR
PALMWOOD DR
PALMVIEW WAY
CATHAY DR
HOPKINS DR
SULLIVAN AVE
SIMON AVE
KARL ST
ADRIAN WAY
NEWTON AVE
KENNEDY AVE
TRITTEN ST
NADA AVE
LA PORTE AVE
SEAVIEW DR
DARWIN WAY
BISCAYNE WAY
JOVOTA DR
BERMUDA WAY
ORLANDO DR
HAVANA DR
LANAI DR
PANAMA AVE
SUMATRA AVE
TAMPA WAY
TERLYN AVE
PENSACOLA DR
ORLEANS DR
KING RD
JAMAICA WAY
NASSAU DR
INMAN WAY
CEYLON AVE
WAVERLY AVE
HARBOR VIEW AVE
SANTIAGO AVE
PALMIRA AVE
DURAN DR
CLARICE DR
HONEYSUCKLE DR
LANAI AVE
BLUEBELL AVE
SEACLIFF WAY
DIXIE DR
TOLBERT DR
DENALI WAY
TULLY RD
TULLY RD
FONTAINE RD
BURDETTE DR
ALVIN AVE
FLANIGAN DR
TULLY RD
TULLY RD
TULLY RD
TULLY RD
TULLY RD
TULLY RD
TULLY RD
TULLY RD
TULLY RD
EASTRIDGE LOOP
QUIMBY RD
QUIMBY RD
QUIMBY RD
QUIMBY RD
QUIMBY RD
QUIMBY RD
QUIMBY RD
QUIMBY RD
EDGEBANK DR
EDGEVIEW DR
EDGEGATE DR
EDGEWOOD DR
EDGESTONE DR
BRAMHALL AVE
SIBELIUS AVE
PAGANINI AVE
MOZART AVE
RIGOLETTO DR
VERDI AVE
OTTELIA AVE
ORELIA AVE
ENESCO AVE
CHOPIN AVE
CAPITOL EXPY
CAPITOL EXPY
CAPITOL EXPY

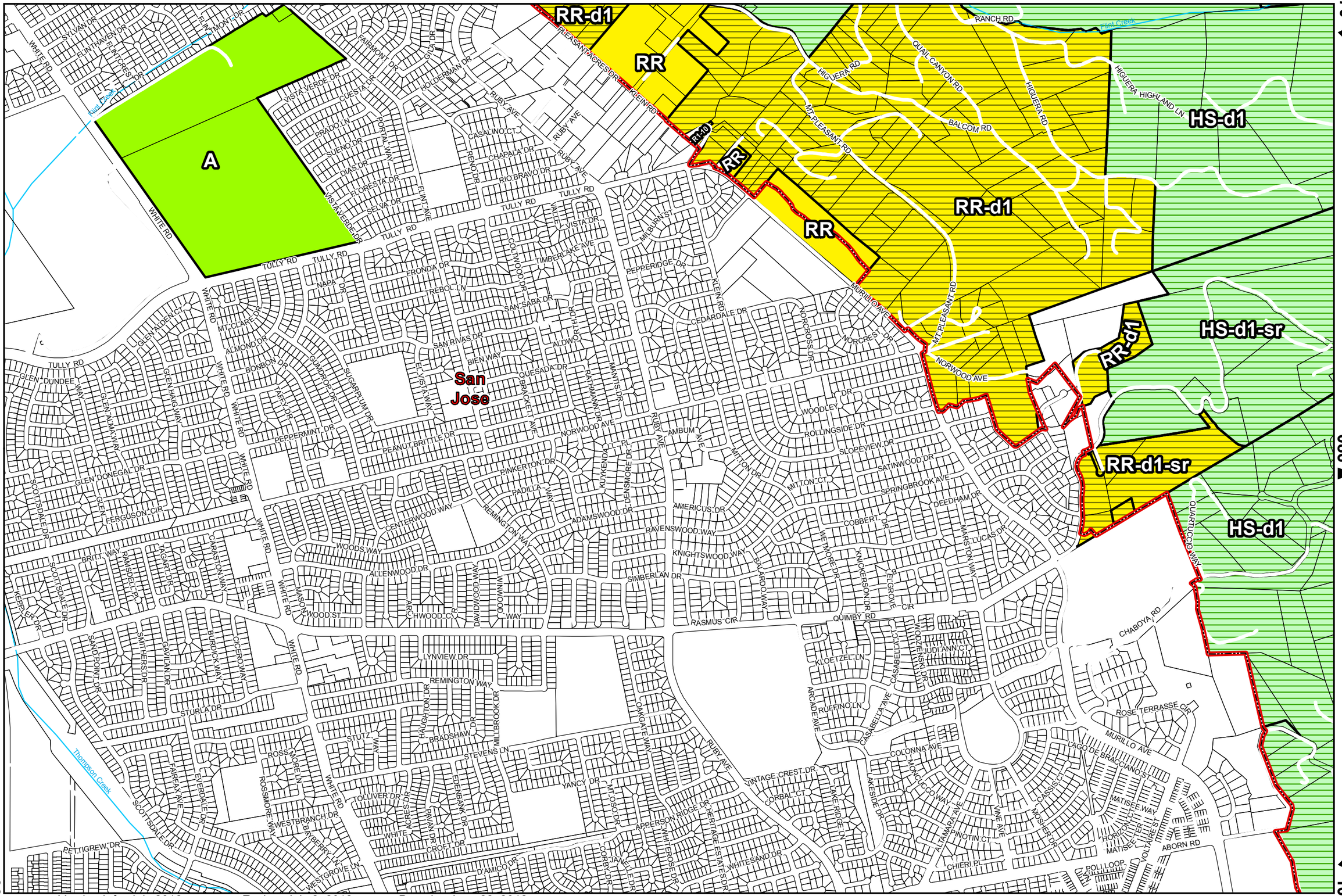

Version Info: July 2012 Zoning: July 2, 2012 Parcels: June 22, 2012

These maps are subject to revision. Please check with the Planning Office for official zoning determination.

0 500 1,000 Feet

1:12,000

Santa Clara County Zoning Atlas

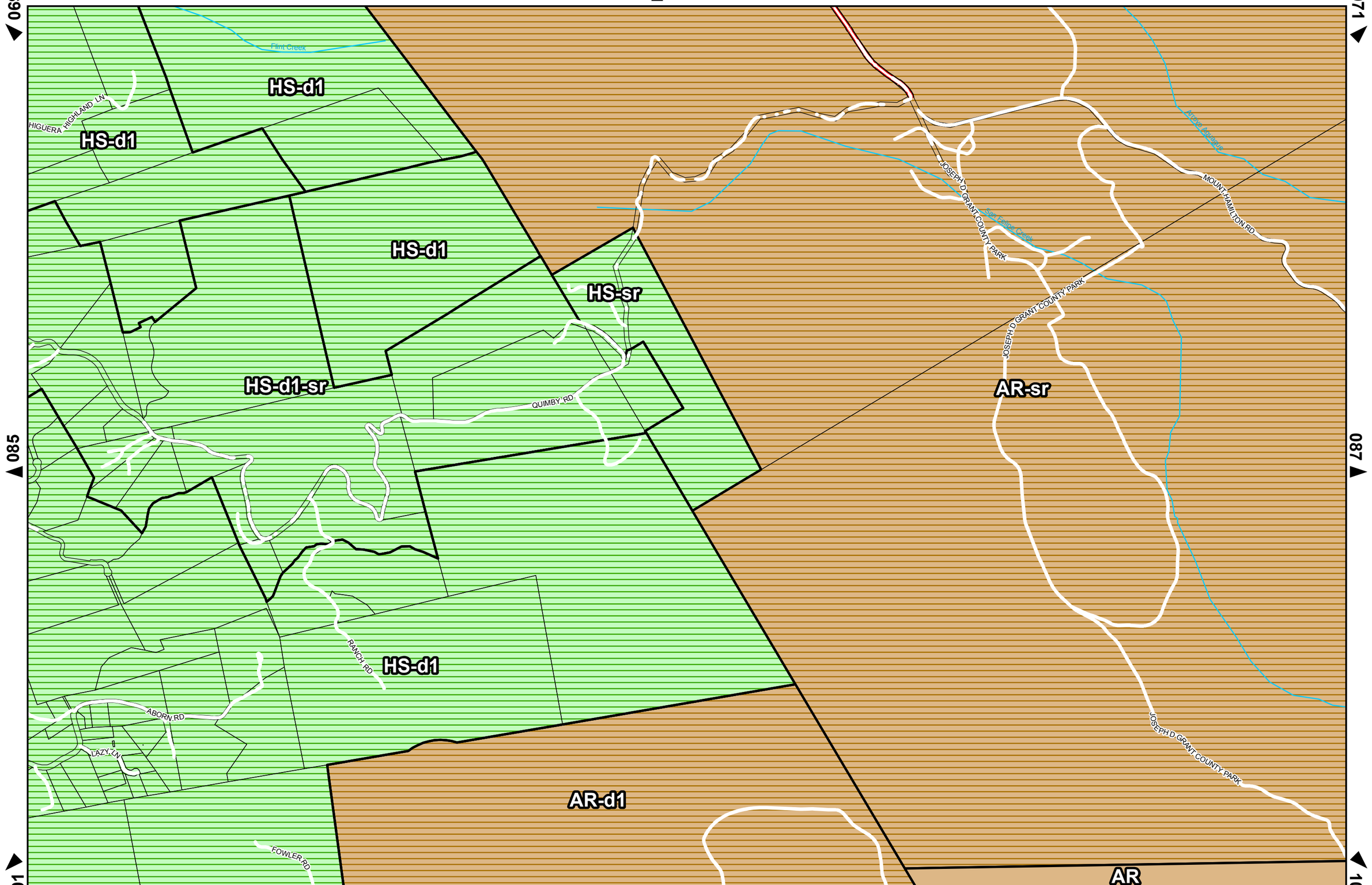

Version Info: July 2012 Zoning: July 2, 2012 Parcels: June 22, 2012
These maps are subject to revision. Please check with the Planning Office for official zoning determination.

0 500 1,000 Feet

1:12,000

Santa Clara County Zoning Atlas

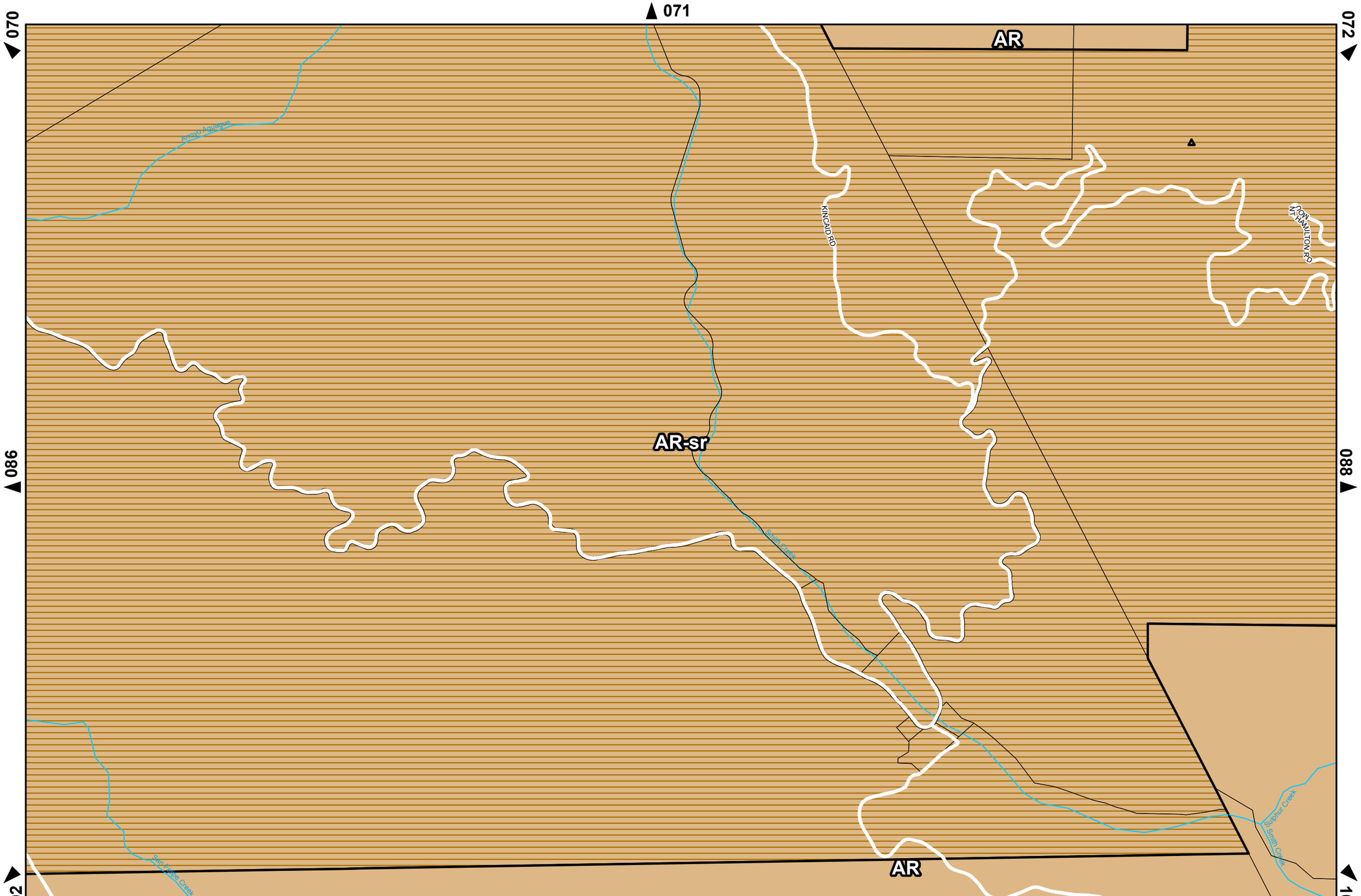

Version Info: July 2012 Zoning: July 2, 2012 Parcels: June 22, 2012
These maps are subject to revision. Please check with the Planning Office for official zoning determination.

0 500 1,000
Feet

1:12,000

Santa Clara County Zoning Atlas

072

071

073

AR-sr

MOUNT HAMILTON RD

MULE TRL

Sulphur Creek

087

089

AR

Sulphur Creek

MULE TRL

103

104

105

Version Info: July 2012 Zoning: July 2, 2012 Parcels: June 22, 2012

These maps are subject to revision. Please check with the Planning Office for official zoning determination.

0 500 1,000 Feet

1:12,000

Santa Clara County Zoning Atlas

073

072

074

088

090

AR

Sulphur Creek

MULE TRL

Isabel Creek

104

105

106

Version Info: July 2012 Zoning: July 2, 2012 Parcels: June 22, 2012

These maps are subject to revision. Please check with the Planning Office for official zoning determination.

0 500 1,000

Feet

1:12,000

Santa Clara County Zoning Atlas

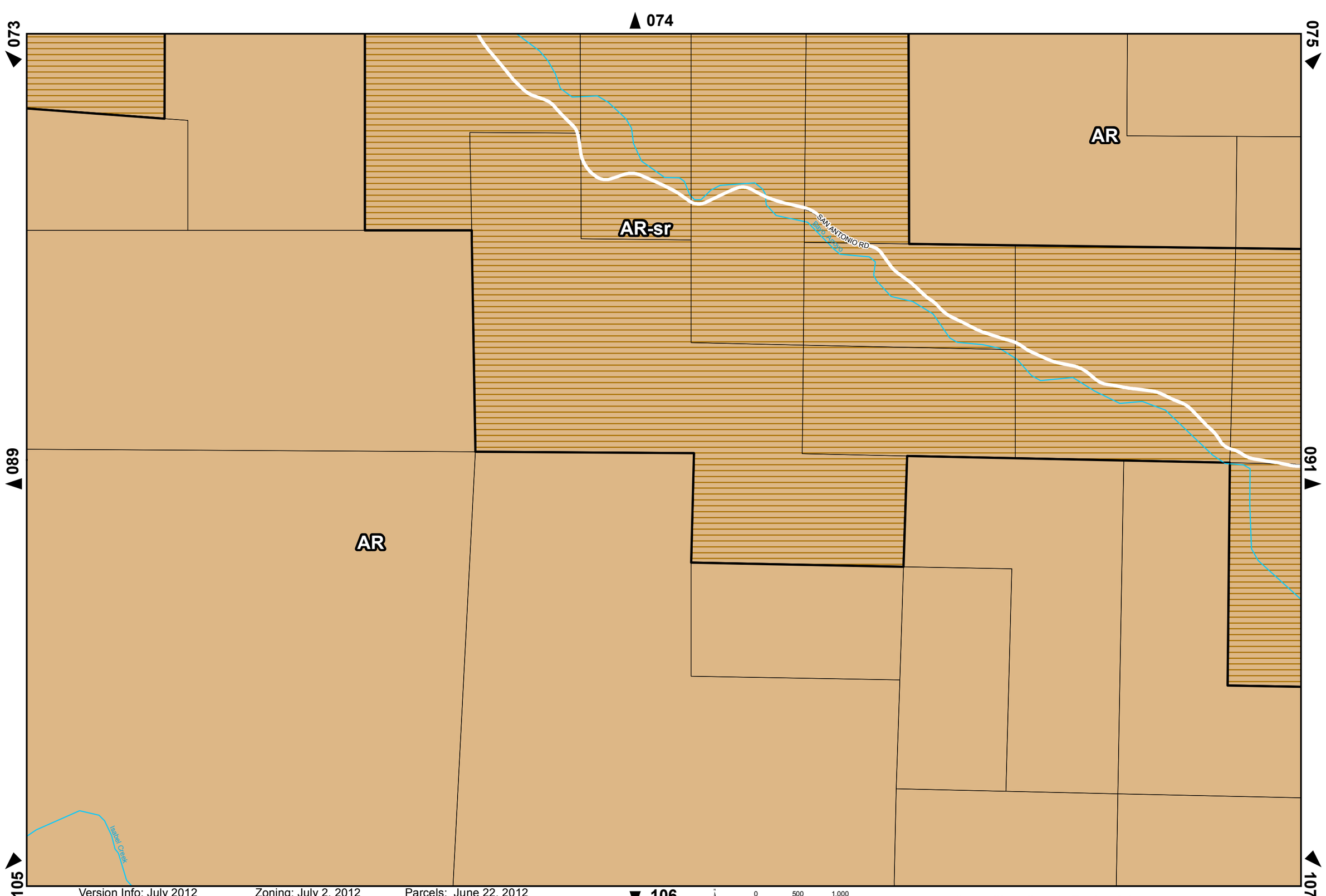

Version Info: July 2012 Zoning: July 2, 2012 Parcels: June 22, 2012

These maps are subject to revision. Please check with the Planning Office for official zoning determination.

0 500 1,000 Feet

1:12,000

Santa Clara County Zoning Atlas

075

074

076

090

092

AR

AR

AR-sr

SAN ANTONIO RD

Alpine Creek

San Antonio Creek

Pena Arroyo

UPPER SAN ANTONIO RD

106

107

108

Version Info: July 2012 Zoning: July 2, 2012 Parcels: June 22, 2012

These maps are subject to revision. Please check with the Planning Office for official zoning determination.

0 500 1,000

Feet

1:12,000

Santa Clara County Zoning Atlas

076

075

091

AR

107

108

Version Info: July 2012 Zoning: July 2, 2012 Parcels: June 22, 2012

These maps are subject to revision. Please check with the Planning Office for official zoning determination.

0 500 1,000

Feet

1:12,000

Santa Clara County Zoning Atlas

077

078

HS-sr

094

109

Version Info: July 2012 Zoning: July 2, 2012 Parcels: June 22, 2012
These maps are subject to revision. Please check with the Planning Office for official zoning determination.

0 500 1,000
Feet

1:12,000

Santa Clara County Zoning Atlas

077

078

079

093

095

HS-d1-sr

HS-d1

WATER WHEEL TRL

Stevens Creek

HS

HS-d1

HS-sr

HS-d1

HS

HS

STEVENS CANYON RD

HS

109

110

0 500 1,000
Feet

1:12,000

Version Info: July 2012 Zoning: July 2, 2012 Parcels: June 22, 2012
These maps are subject to revision. Please check with the Planning Office for official zoning determination.

Santa Clara County Zoning Atlas

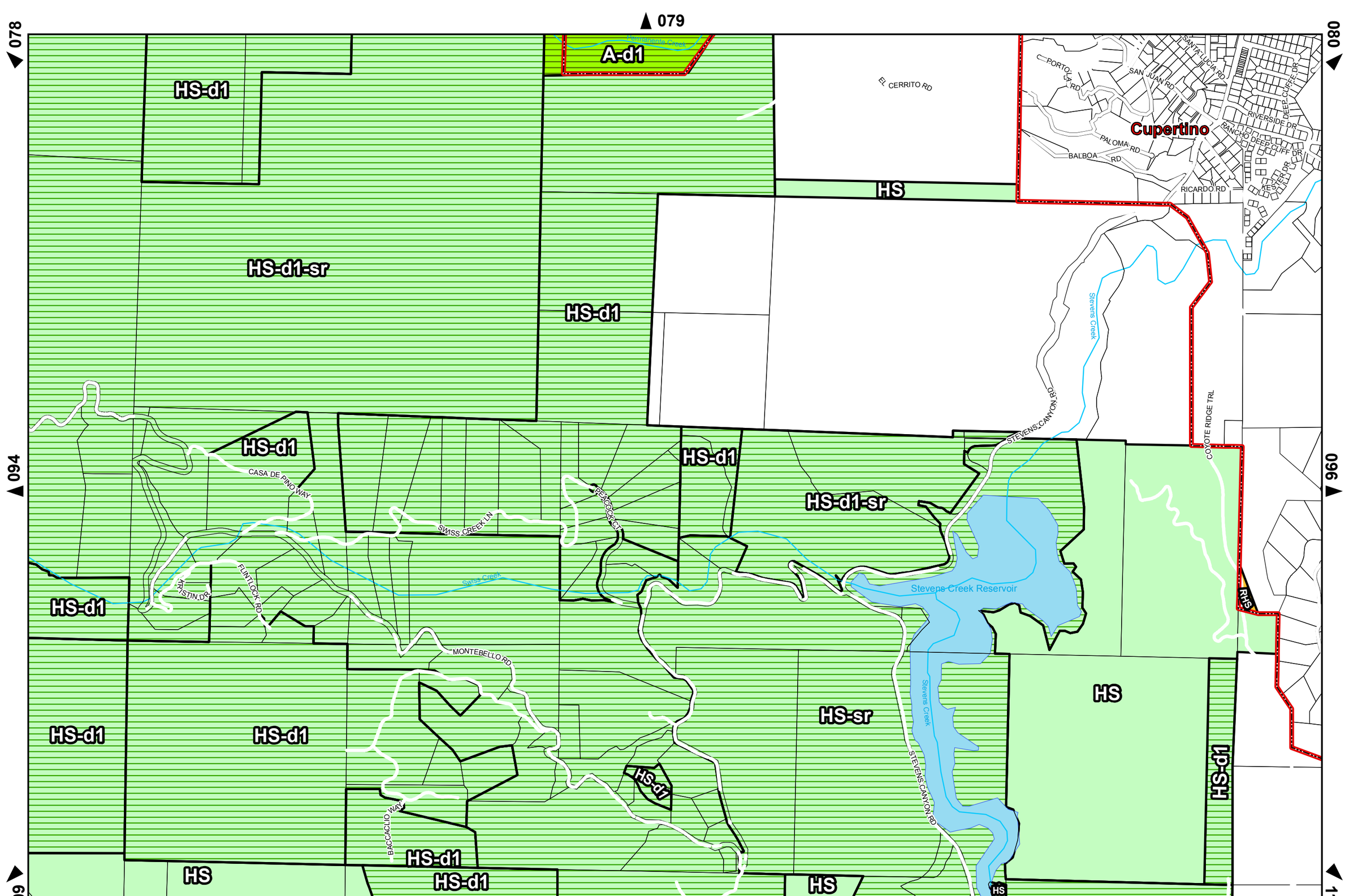

Version Info: July 2012 Zoning: July 2, 2012 Parcels: June 22, 2012
These maps are subject to revision. Please check with the Planning Office for official zoning determination.

0 500 1,000 Feet

1:12,000

Santa Clara County Zoning Atlas

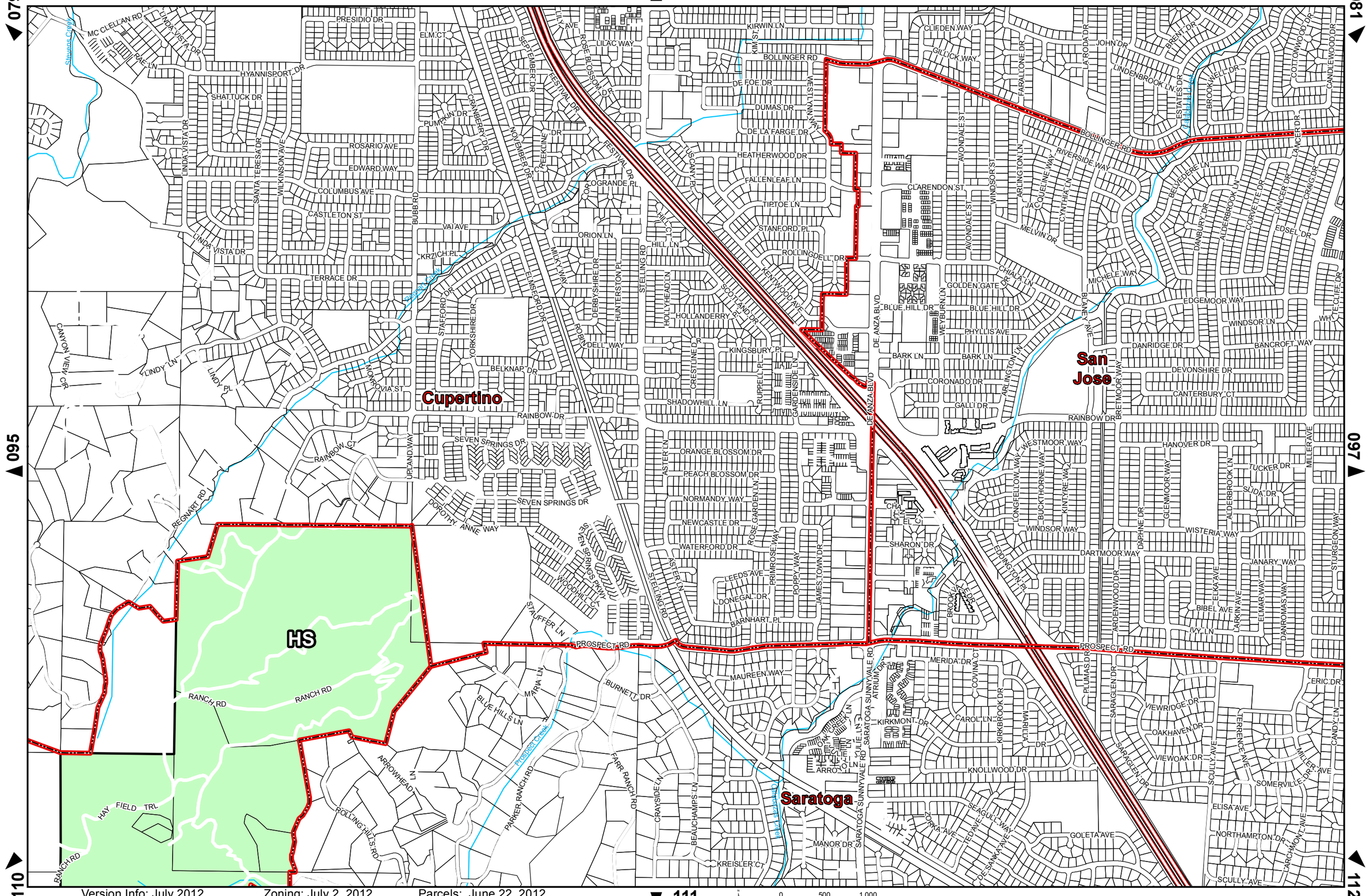

Version Info: July 2012 Zoning: July 2, 2012 Parcels: June 22, 2012

These maps are subject to revision. Please check with the Planning Office for official zoning determination.

0 500 1,000 Feet

1:12,000

Santa Clara County Zoning Atlas

Cupertino

SHADYGROVE DR
TUGGLE AVE
MILLER AVE
BROOKGROVE LN
FERNGROVE DR
TANTAU AVE
JOHANSEN DR
CULBERTSON DR
MORENO DR
MEIGGS LN
CARVER DR
ANNETTE DR
GASCOIGNE DR
CHELMSFORD DR
HYDE AVE
HANNA DR
NEWSOM AVE
KIMBERLY ST
TULIPAN DR
HARLAN DR
CASTANO DR
AMAPOLA DR
TOMPKINS DR
GREENOAK DR
BENTOAK LN
WUNDERLICH DR
BIGOAK DR
OAKTREE DR
PROUTY WAY
STRAYER DR
HARDER ST
HUNTINGTON DR
ORA ST
FRIAR WAY
QUEEN ANNE DR
DI NAPOLI DR
FAIRFORD WAY
COUNTESS DR
JOHNSON AVE
LOCKHAVEN WAY
YNBROOK WAY
LITTLEOAK DR
LITTLEOAK CIR
CASTLE GLEN AVE
DONINGTON DR
RAINBOW DR
WALBROOK DR
DIAL WAY
ROYAL ANN DR
BING DR
PETAL WAY
TARTARIAN WAY
PINE GROVE WAY
STEPHEN WAY
HECKMAN WAY
MCKELLAR DR
BROOKGLEN DR
BROOKRIDGE DR
PLYMOUTH AVE
PROVINCETOWN DR
PILGRIM AVE
BROOK LN
ERIC DR
KRISTY LN
MELINDA CIR
COUNTRY SQUIRE LN
YELLOWOOD DR
WOODSIDE DR
BROOKGLEN DR
BROOKVIEW DR
MILLER CT
NORTHAMPTON DR
TITUS AVE
MILLER AVE
PALMTAG DR
SARATOGA CREEK DR
WESTVIEW DR
OBRAD DR
RADOVICH DR
LOLLY CT
ELMWOOD DR
QUITO RD
CABERNET DR
SARATOGA AVE
PROSPECT RD
LAWRENCE EXPY
DOYLE RD
FOREST VIEW DR
FOREST GLEN DR
GLENTREE DR
FOREST RIDGE DR
MOORPARK AVE
SPRING WOOD DR
BRENTWOOD DR
LIVE OAK WAY
CHERRYWOOD DR
CASTLEWOOD DR
ROCKDALE DR
STRAWBERRY PARK DR
OAK GROVE DR
ROCKWOOD DR
PINEWOOD DR
BELVEDERE DR
BORINA DR
CERA DR
AMISTUTZ DR
BLACKFORD AVE
MANZANITA DR
OLGA DR
GRETCHEN LN
DESERT ISLE DR
ORCHID WAY
CAMELLIA WAY
HIBISCUS LN
DAFFODIL WAY
UNDERWOOD DR
PANDA DR
SAN TOMAS EXPY
VICAR LN
HAMANN DR
COMACK DR
WILLIAMS RD
ZARICK DR
SWEETLEAF AVE
LEO DR
BLANCO DR
EASTUS DR
WILLOW GLEN DR
WILMINGTON AVE
KELLY DR
HAPPY VALLEY AVE
BEAUMONT DR
DEL CAMBRE DR
CREEKWOOD DR
FOREST CREEK DR
CORDELIA AVE
HAPPY VALLEY CT
HOYET DR
HARPER DR
SHADY AVE
COLLINS LN
PEBBLE GLEN DR
BLUE RIDGE DR
PRISCILLA DR
WINDING WAY
BRENTON AVE
ENGLEWOOD DR
BELA DR
RHONDA DR
TERESITA DR
COUNTRY LN
EILEEN DR
LASSEN AVE
GREENE DR
FIELDS DR
FERGUSON WAY
CAMEO DR
ELOISO DR
CRESPI DR
CONSTANSO WAY
PETERSEN AVE
MAURICE LN
GRAVES AVE
MARILLA AVE
CATALINA DR
CORONA DR
MALIBU DR
MORAN DR
PIPER DR
VENICE WAY
DE MILLE DR
LESLIE DR
WILL ROGERS DR
ROEWILL DR
OAKMONT DR
HERO WAY
RANCHITO AVE
MITZI DR
BARRYMORE DR
TEALE AVE
FREED AVE
CARAVELLA DR
TOPAZ AVE
RHODA DR
WOODCREEK LN
STAR BIRD CIR
NOTTINGHAM PL
KELTNER AVE
WELCH AVE
BOYNTON AVE
SAN TOMAS EXPY
POLK LN
ANDREA DR
SARATOGA
SAN JOSE
CAMPBELL
SAN TOMAS AQUINO RD
SARATOGA AVE
SOUTHWOOD DR
CARRANS DR
MCKINNON DR
COLOMBO DR
LOS ALAMOS DR
LOS GATOS CT
LOS OLIVOS DR
VALLEJO DR
LAMORE DR
PARKVIEW AVE
LATIMER AVE
PARKWEST DR
ATHERTON AVE
HILTON AVE
HAMILTON AVE
PAYNE AVE
RIBBON DR
FLORA AVE
ROSALIA AVE
VERNAL DR
KLAMATH DR
NIAGARA DR
POE LN
WYLIE WAY
PLUMD DR
YELLOWSTONE DR
COMPTON LN
STOCKBRIDGE DR
MORELAND WAY
CLARITA AVE
GLEASON AVE
CAROLA AVE
KENDRA WAY
MONA WAY
HAMILTON PARK DR
BISMARCK DR
PHOENIX DR
DARRYL DR
ALBERSTONE DR
CASSIAR DR
HAYFORD DR
CLOVERDALE LN
BECK DR
BOISE DR
DENVER DR
GALE DR
SPRINGFIELD DR
MARATHON DR
LATIMER AVE
CALADO AVE
DUVALL DR
FALBROOK AVE
SIMOSBROOK AVE
STUDENT LN
CASTRO DR
PALOSANTO DR
SERENA AVE
ENSENADA DR
VILLARITA DR
ONTARIO LN
SUPERIOR DR
MORRENE DR
RADFORD DR
WARWICK DR
VICTORIA AVE
MARIANNA WAY
SONORA WAY
PAULA DR
NADINE DR
COLLEEN WAY
CHARMAIN DR
DEL PRADO DR
HEDEGARD AVE
Saratoga Creek
San Tomas Aquino Creek

Version Info: July 2012 Zoning: July 2, 2012 Parcels: June 22, 2012
These maps are subject to revision. Please check with the Planning Office for official zoning determination.

0 500 1,000 Feet

1:12,000

Version Info: July 2012 Zoning: July 2, 2012 Parcels: June 22, 2012

These maps are subject to revision. Please check with the Planning Office for official zoning determination.

0 500 1,000 Feet

1:12,000

Santa Clara County Zoning Atlas

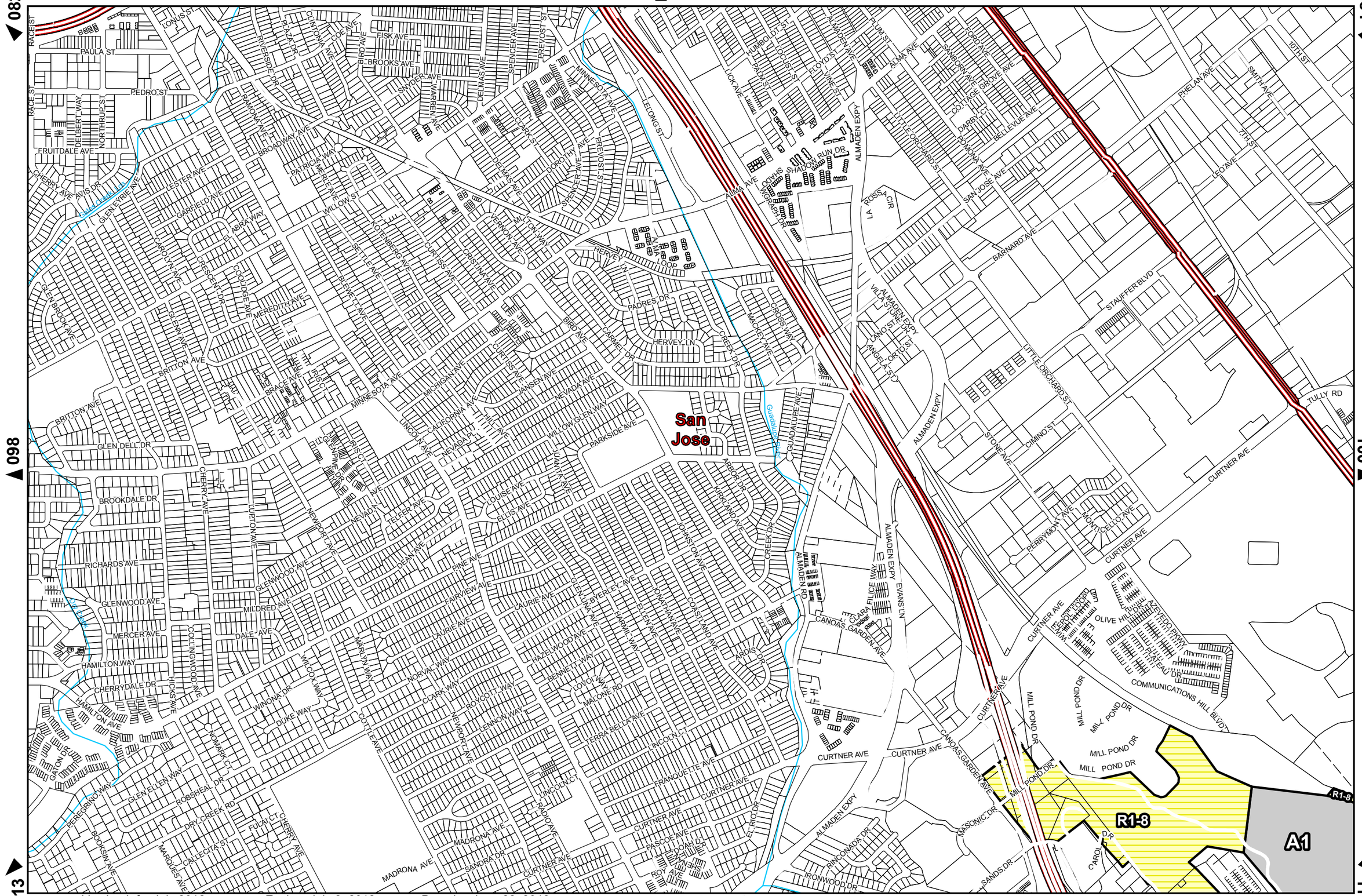

Version Info: July 2012 Zoning: July 2, 2012 Parcels: June 22, 2012

These maps are subject to revision. Please check with the Planning Office for official zoning determination.

0 500 1,000 Feet

1:12,000

Santa Clara County Zoning Atlas

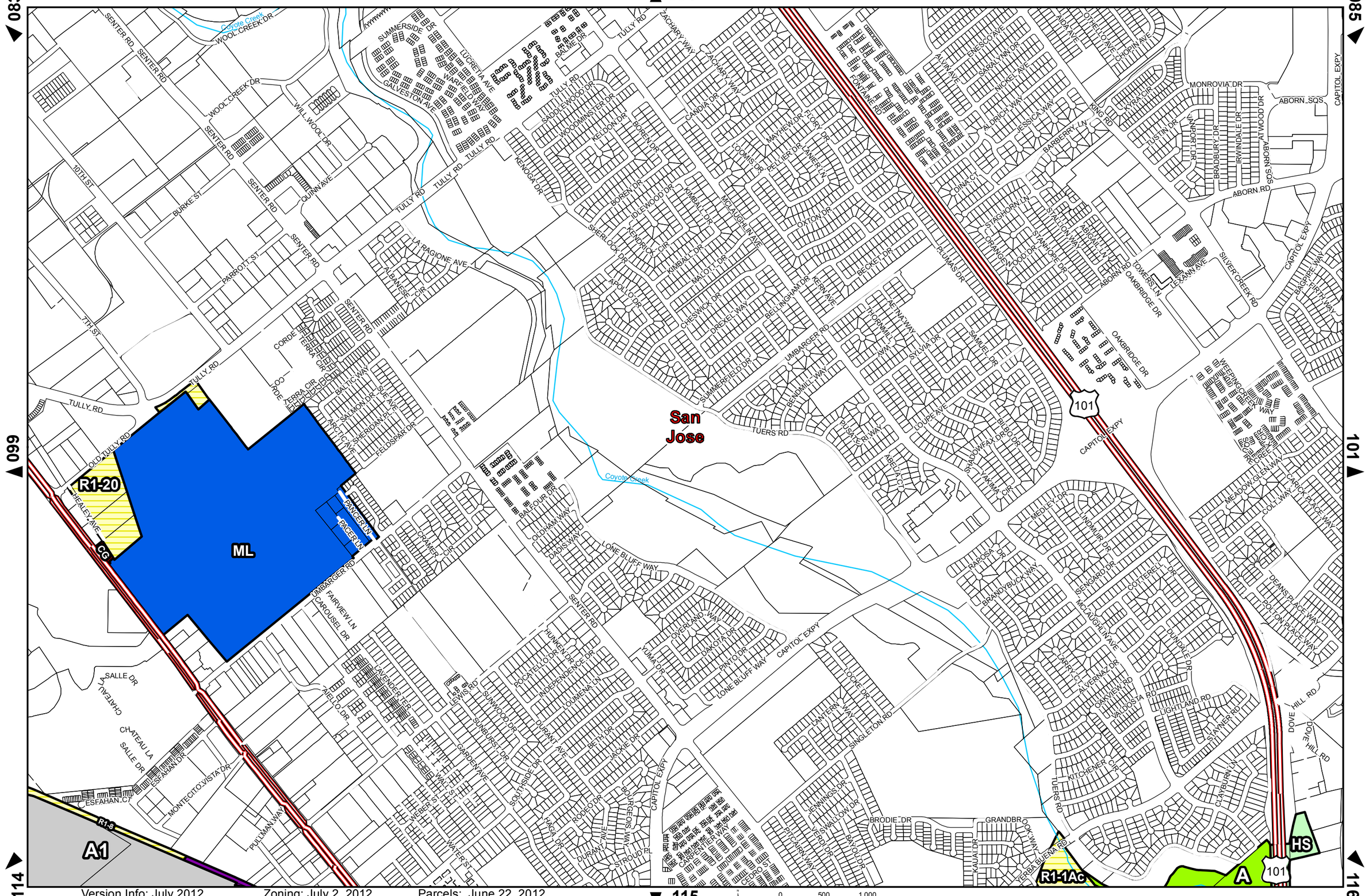

Version Info: July 2012 Zoning: July 2, 2012 Parcels: June 22, 2012

These maps are subject to revision. Please check with the Planning Office for official zoning determination.

0 500 1,000 Feet

1:12,000

Santa Clara County Zoning Atlas

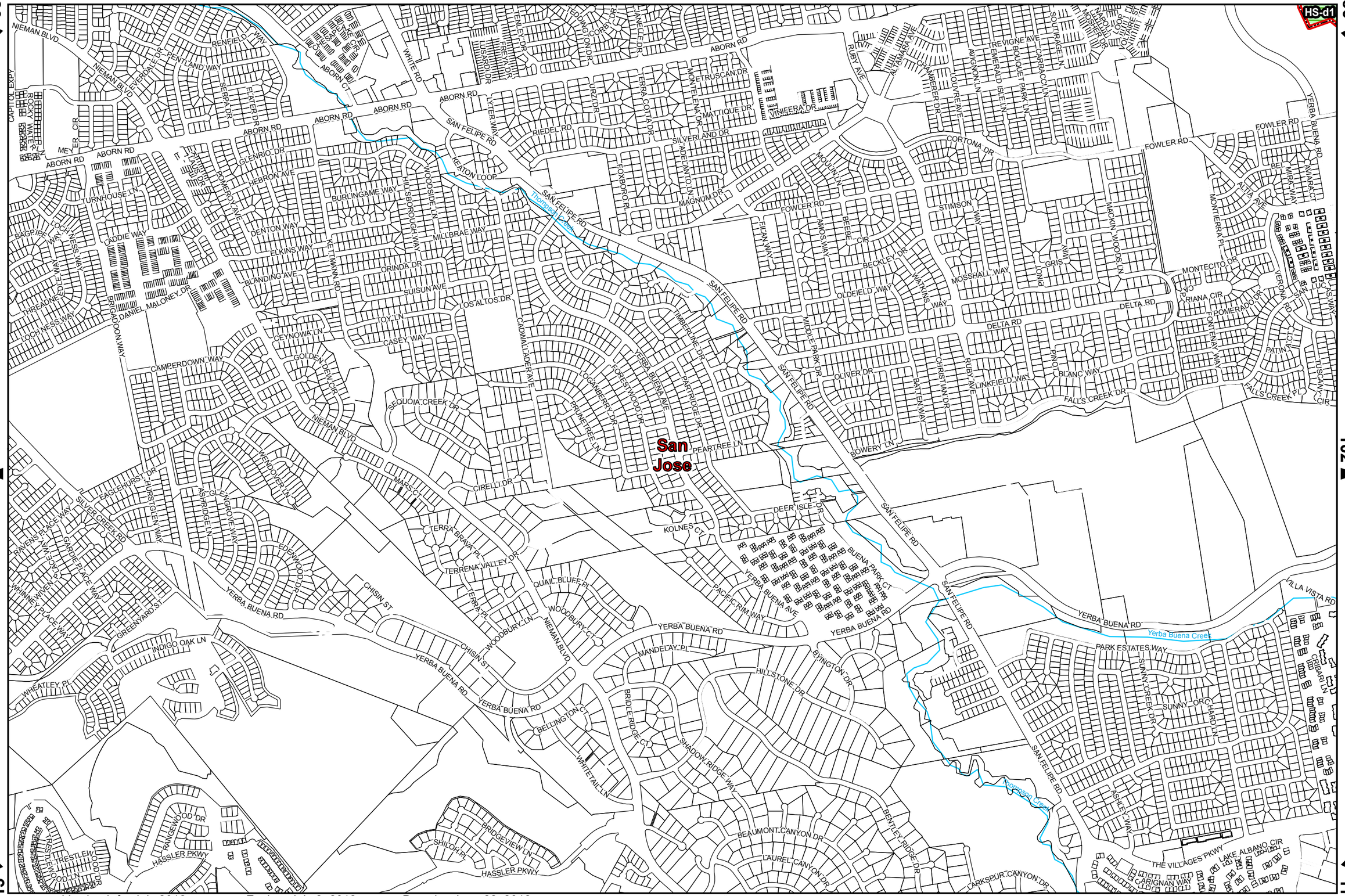
HS-d1
San Jose
Yerba Buena Creek
Coyote Creek
Thompson Creek
NIEMAN BLVD
CAPITOL EXPY
ABORN RD
SAN FELIPE RD
FOWLER RD
YERBA BUENA RD
YERBA BUENA AVE
YERBA BUENA CT
YERBA BUENA PL
YERBA BUENA WAY
CAMPERDOWN WAY
BRIGADOON WAY
LOCH NESS WAY
THREADNEEDLE WAY
MALONEY DR
DANIEL
KETTMANN RD
BLANDING AVE
ELKINS WAY
LADDIE WAY
TURNHOUSE LN
BAGPIPE WAY
DENTON WAY
HEBRON AVE
GLENRIO DR
COMERCIAL AVE
CASSIS ST
BURLINGAME WAY
HILLSBOROUGH WAY
WOODSIDE LN
MILLBRAE WAY
ORINDA DR
SUISUN AVE
LOS ALTOS DR
TOY LN
CASEY WAY
CEYNOWA LN
GOLDEN DEW CIR
SEQUOIA CREEK DR
CADWALLADER AVE
TIMBERLINE DR
FOREST WOOD DR
LOGANBERRY DR
PRUNETREE LN
PEARTREE LN
PARTRIDGE DR
YERBA BUENA AVE
CIRELLI DR
MARS CT
KOLNES CT
DEER ISLE CT
BUENA PARK CT
PACIFIC RIM WAY
QUAIL BLUFF PL
TERRA BRAVA PL
TERRENA VALLEY DR
TERRA RD
WOODBURY LN
WOODBURY CT
NIEMAN BLVD
CHISIN ST
MANDELAY PL
BELLINGTON CT
BRIDLE RIDGE CT
WHITETAIL LN
SHADOW RIDGE WAY
HILLSTONE DR
BYINGTON DR
BENTLEY RIDGE DR
BEAUMONT CANYON DR
LAUREL CANYON DR
LARKSPUR CANYON DR
HASSLER PKWY
BRIDGEVIEW LN
SHILOH PL
RANGEWOOD DR
TRESTLEWOOD DR
THE VILLAGES PKWY
LAKE ALBANO CIR
CARIGNAN WAY
PARK ESTATES WAY
SUNNY CREEK DR
SUNNY ORCHARD LN
CRIBARI LN
ASHLEY WAY
VILLA VISTA RD
SAN FELIPE RD
SAN FELIPE RD
SAN FELIPE

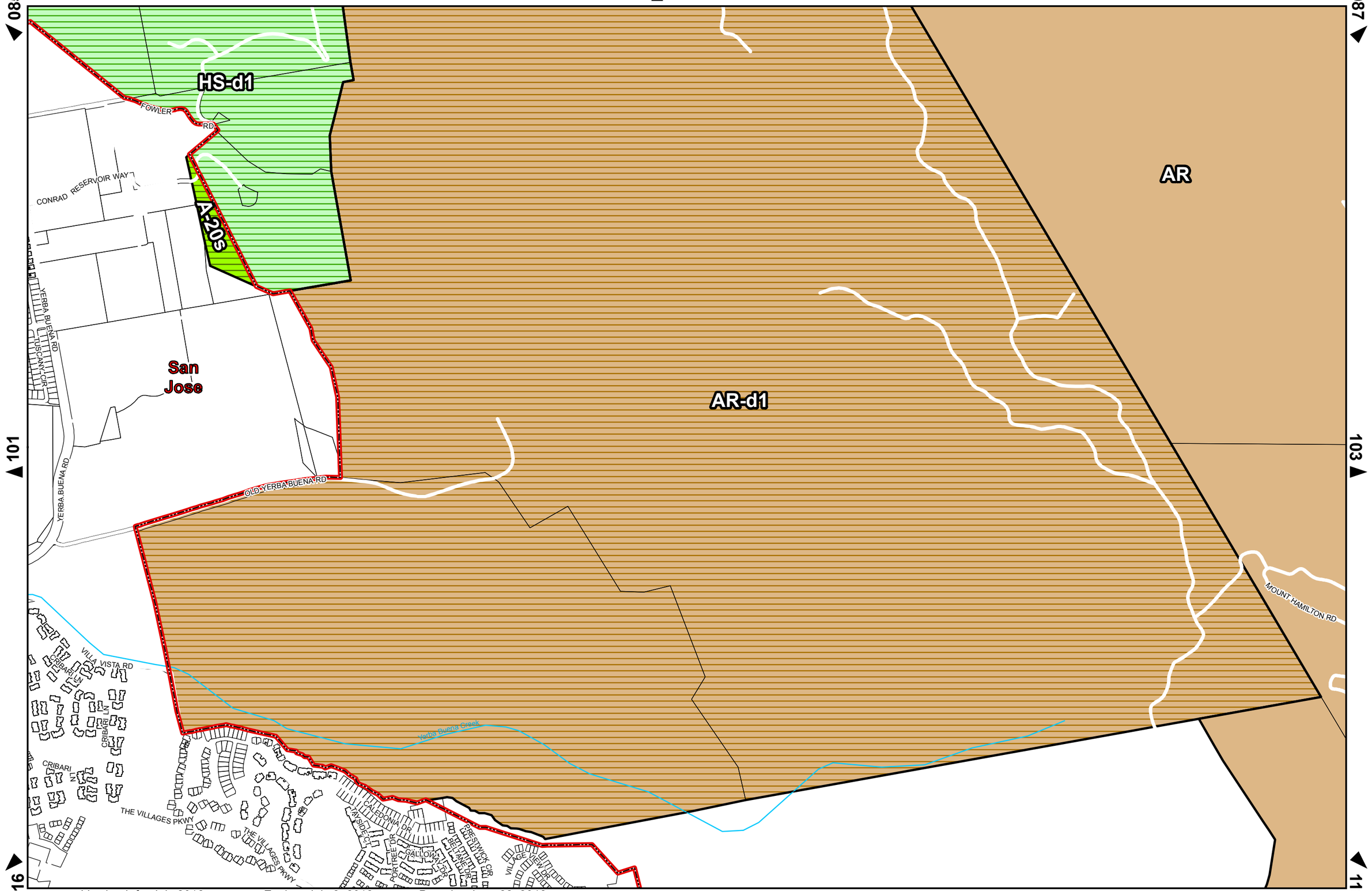

Version Info: July 2012 Zoning: July 2, 2012 Parcels: June 22, 2012
These maps are subject to revision. Please check with the Planning Office for official zoning determination.

1:12,000

Santa Clara County Zoning Atlas

102

AR

JOSEPH D GRANT COUNTY PARK

San Felipe Creek

MOUNT HAMILTON RD

0 500 1,000
Feet

1:12,000

088

087

089

103

105

AR

Smith Creek

MULE TRL

118

120

119

Version Info: July 2012 Zoning: July 2, 2012 Parcels: June 22, 2012
These maps are subject to revision. Please check with the Planning Office for official zoning determination.

0 500 1,000
Feet

1:12,000

Santa Clara County Zoning Atlas

104

089

088

060

AR

104

106

MULE TRL

HENRY COE STATE PARK

119

121

120

Version Info: July 2012 Zoning: July 2, 2012 Parcels: June 22, 2012

These maps are subject to revision. Please check with the Planning Office for official zoning determination.

0 500 1,000

Feet

1:12,000

Santa Clara County Zoning Atlas

105

090

089

091

105

107

AR

Isabel Creek

120

122

121

Version Info: July 2012 Zoning: July 2, 2012 Parcels: June 22, 2012

These maps are subject to revision. Please check with the Planning Office for official zoning determination.

0 500 1,000

Feet

1:12,000

Santa Clara County Zoning Atlas

106

091

090

092

AR-sr

San Antonio Creek

106

108

Jumpoff Creek

UPPER SAN ANTONIO RD

AR

East Fork Coyote Creek

Skunk Hollow Gulch

121

122

Version Info: July 2012 Zoning: July 2, 2012 Parcels: June 22, 2012

These maps are subject to revision. Please check with the Planning Office for official zoning determination.

0 500 1,000

Feet

1:12,000

Santa Clara County Zoning Atlas

107

092

091

107

122

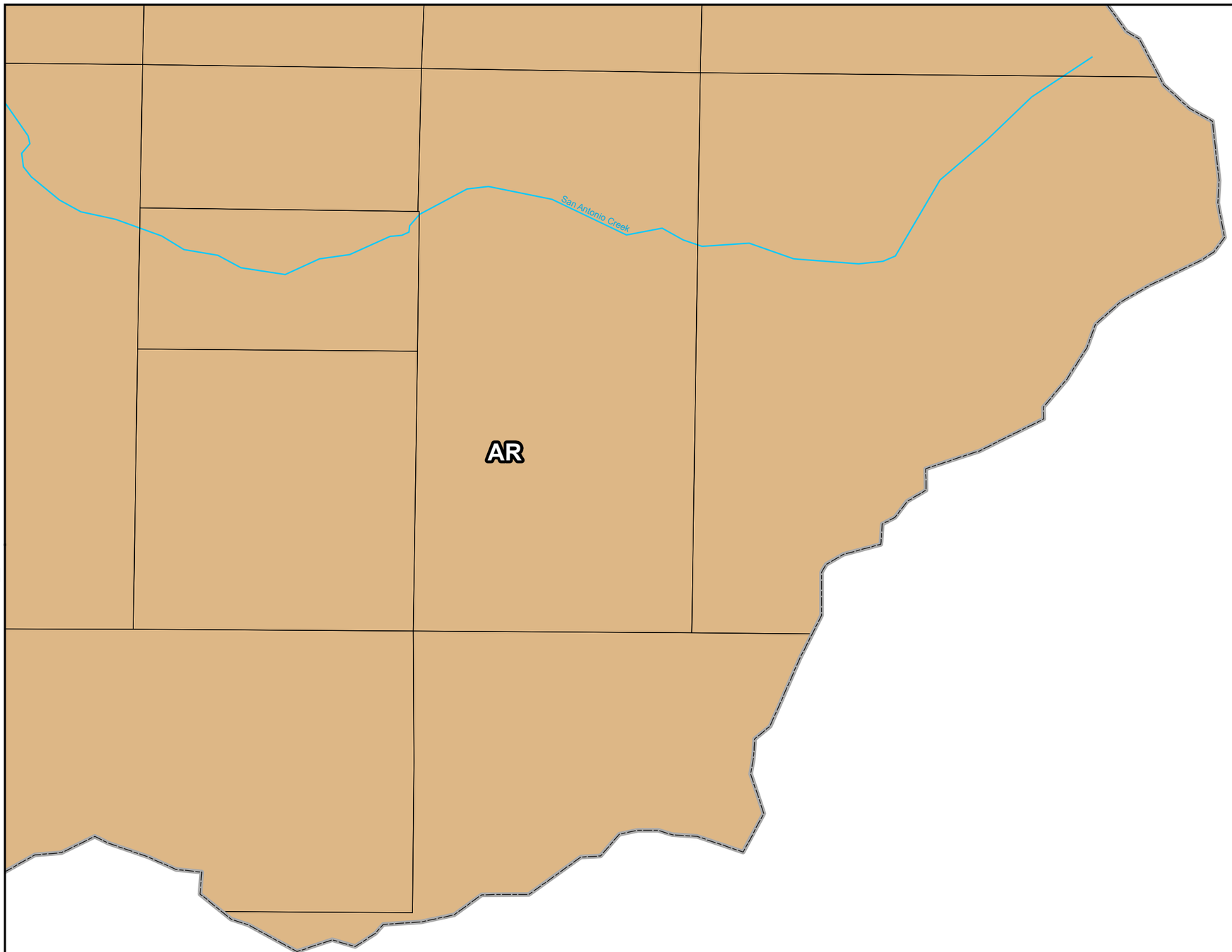

Version Info: July 2012 Zoning: July 2, 2012 Parcels: June 22, 2012
These maps are subject to revision. Please check with the Planning Office for official zoning determination.

0 500 1,000
Feet

1:12,000

093

094

095

HS

HS

HS

HS-sr

HS

CHARCOAL RD

STEVENS CANYON RD

110

123

124

Version Info: July 2012 Zoning: July 2, 2012 Parcels: June 22, 2012
These maps are subject to revision. Please check with the Planning Office for official zoning determination.

0 500 1,000
Feet

1:12,000

Santa Clara County Zoning Atlas

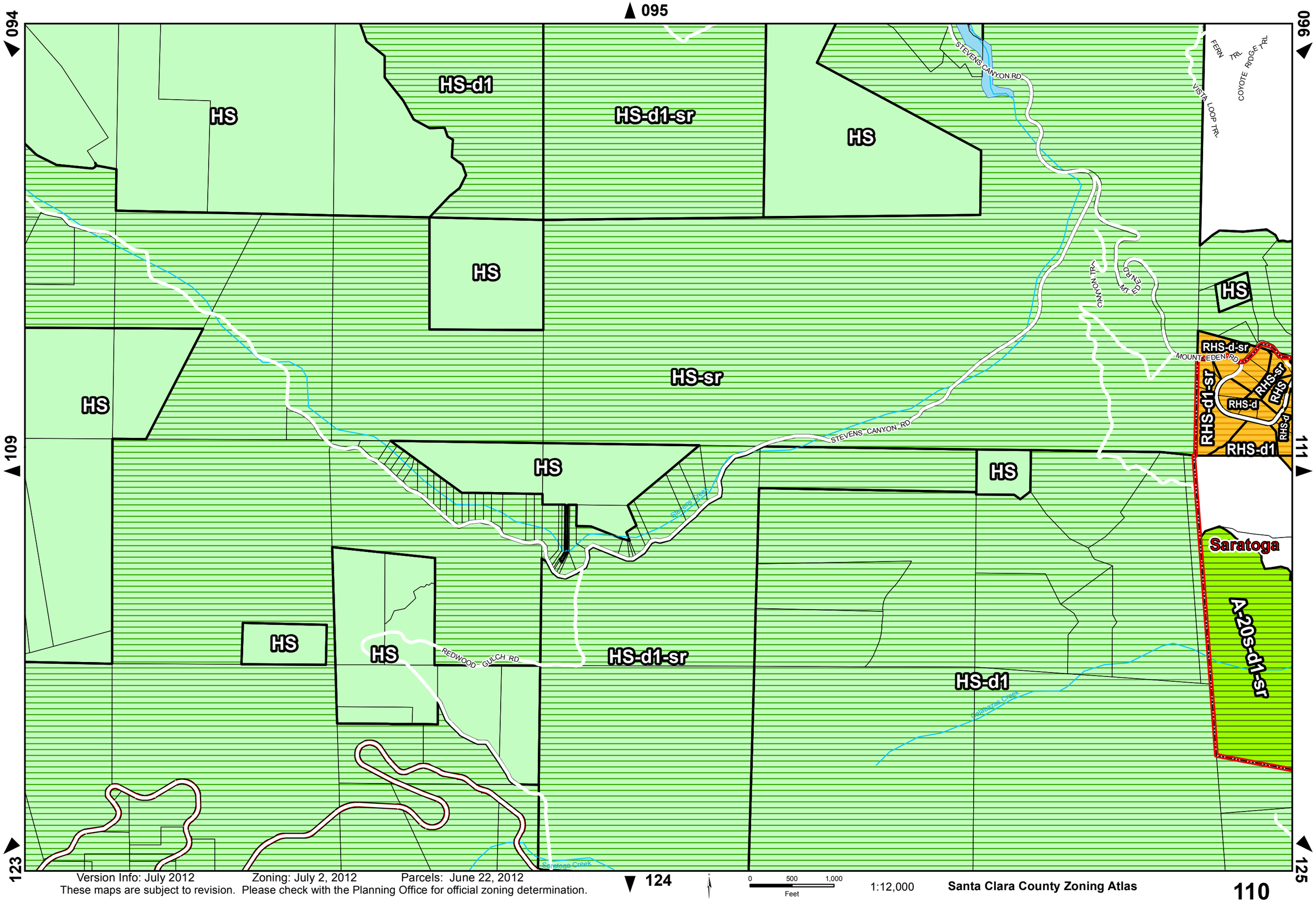

Version Info: July 2012 Zoning: July 2, 2012 Parcels: June 22, 2012
These maps are subject to revision. Please check with the Planning Office for official zoning determination.

1:12,000

Santa Clara County Zoning Atlas

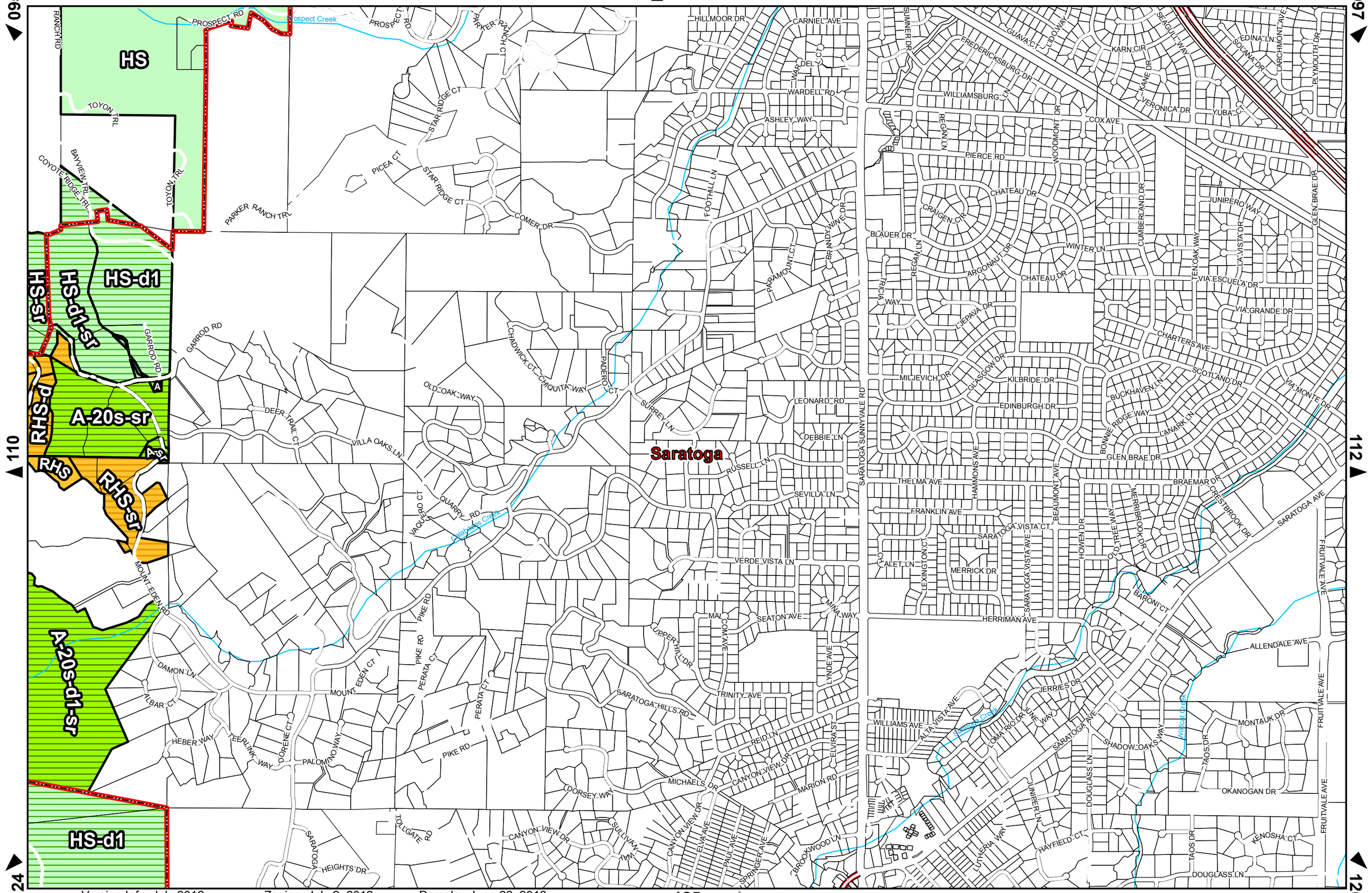

Version Info: July 2012 Zoning: July 2, 2012 Parcels: June 22, 2012

These maps are subject to revision. Please check with the Planning Office for official zoning determination.

0 500 1,000 Feet

1:12,000

Santa Clara County Zoning Atlas

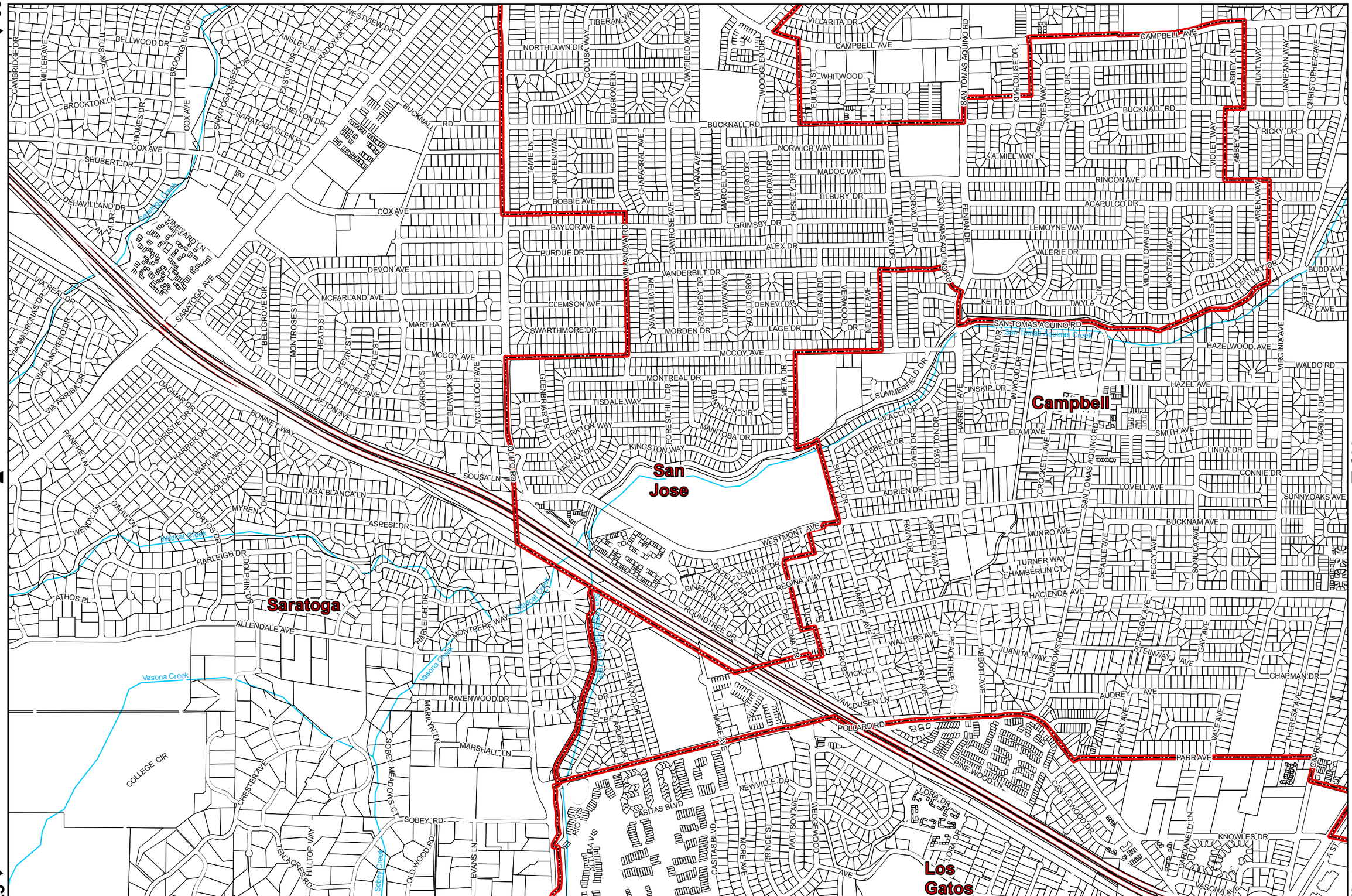
Campbell
San Jose
Saratoga
Los Gatos
CAMPBELL AVE
BUCKNALL RD
WHITWOOD LN
NORTHLAWN DR
TIBERAN WAY
VILLARITA DR
SAN TOMAS AQUINO RD
NORWICH WAY
MADOC WAY
TILBURY DR
GRIMSBY DR
ALEX DR
PURDUE DR
BAYLOR AVE
BOBBIE AVE
COX AVE
DEVON AVE
CLEMSON AVE
SWARTHMORE DR
MORDEN DR
LAGE DR
VANDERBILT DR
OTTAWA WAY
DENEVI DR
MCCOY AVE
MONTREAL DR
TISDALE WAY
YORKTON WAY
KINGSTON WAY
HALIFAX DR
MANITOBA DR
SOUSA LN
CASA BLANCA LN
ASPESI DR
HARLEIGH DR
ALLENDALE AVE
MONTPERE WAY
RAVENWOOD DR
MARSHALL LN
SOBEY RD
OLD WOOD RD
EVANS LN
HILLTOP WAY
TEN ACRES RD
COLLEGE CIR
CHESTER AVE
SOBEY MEADOWS CT
WESTMONT AVE
GRELLE LONDON DR
REGINA WAY
PINEMONT DR
ROUNDTREE DR
DELLOWA DR
HACIENDA AVE
TURNER WAY
CHAMBERLIN CT
MUNRO AVE
WALTERS AVE
PEACHTREE CT
ROBWICK CT
VAN DUSEN LN
POLLARD RD
NEWVILLE DR
CASITAS BLVD
PRINCE ST
MATTSON AVE
MEDGEWOOD WAY
MORE AVE
ALTURA VIS
RIO VIS
TORA DR
PINEWOOD LN
CASTLEWOOD DR
KNOWLES DR
DARDANELLI LN
VASONA AVE
PARR AVE
CHAPMAN DR
AUDREY AVE
STEINWAY AVE
JUANITA WAY
ABBOTT AVE
HACK AVE
VALE AVE
THERESA AVE
CAPRI DR
SUNNYOAKS AVE
LOVELL AVE
CONNIE DR
LINDA DR
SMITH AVE
ELAM AVE
HAZEL AVE
HAZELWOOD AVE
WALDO RD
BUDD AVE
JEFFREY AVE
CENTURY DR
WREN WAY
RICKY DR
ABBEY LN
VIOLET WAY
RINCON AVE
ACAPULCO DR
LEMOYNE WAY
VALERIE DR
KEITH DR
TWYLA LN
MONTEZUMA DR
CERVANTES WAY
MIDDLETOWN DR
LA MIEL WAY
ANTHONY DR
ORESTES WAY
KIMLOUISE DR
ABBEY LN
HUNT WAY
JANE ANN WAY
CHRISTOPHER AVE
WOODGLEN DR
FULTON ST
VILLANOVA RD
CAMROSE AVE
CHESLEY DR
RIORDAN DR
DATORO DR
MAROEL DR
CANTANA AVE
CHAPARRAL AVE
MAYFIELD AVE
COLUSA WAY
ELMGROVE LN
TAMIE LN
ARLEEN WAY
MELVILLE WAY
GRANDBY DR
ROSSOTTO DR
LEEBAN DR
EDGEWOOD DR
NEVILLE AVE
DOREVA DR
WESTON DR
FELIMAN DR
SAN TOMAS AQUINO RD
GINDER DR
INWOOD DR
INSKIP DR
HARRIET AVE
SILACCI DR
LEBBETS DR
GWEN DR
LOYALTON DR
ADRIEN DR
CROCKETT AVE
SAN TOMAS AQUINO RD
MARILYN DR
FAWN DR
ARCHER WAY
SHADLE AVE
PEGGY AVE
SONUCA AVE
BUCKNAM AVE
GAY AVE
MONTROSE ST
HEATH ST
KEVIN ST
NICOLE ST
DUNDEE AVE
ASTON AVE
CARRICK ST
BERWICK ST
MCCULLOCH AVE
BELLGROVE CIR
MARTHA AVE
SARATOGA AVE
VINEYARD LN
ANITA DR
DEHAVILLAND DR
SHUBERT DR
COX AVE
SARATOGA GLEN DR
SARATOGA CREEK DR
MELLON DR
EASTON DR
RADOYKA DR
ANSLEY PL
WESTVIEW DR
BUCKNALL RD
BELLWOOD DR
BROCKTON LN
HOMES DR
COX AVE
BROOKGLEN DR
TITUS WAY
MILLER AVE
CAMBRIDGE DR
VIA REAL DR
VIA MADRONAS DR
VIA RANCHERO DR
VIA ARRIBA DR
DAGMAR DR
CHRISTIE DR
HARPER DR
WARD WAY
HOLIDAY DR
RANFREE LN
BONNET WAY
WENDY LN
OAKHILL CT
MYREN DR
ROBIN DR
DOLPHIN DR
ATHOS PL
Saratoga Creek
Vasona Creek
Vasona Creek
Sobey Creek
Sobey Creek
Vasona Creek
Vasona Creek
Vasona

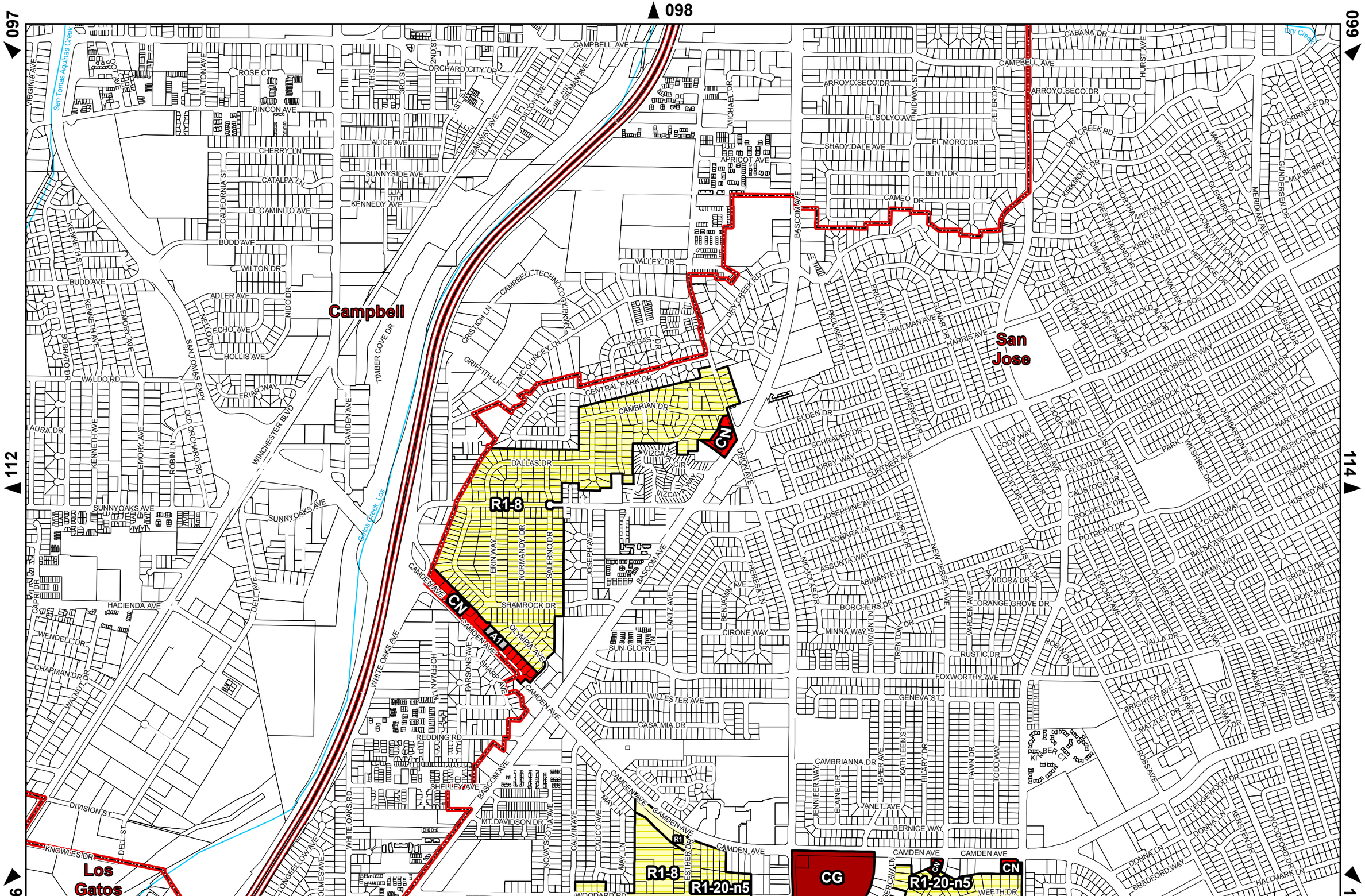

Version Info: July 2012 Zoning: July 2, 2012 Parcels: June 22, 2012

These maps are subject to revision. Please check with the Planning Office for official zoning determination.

0 500 1,000 Feet

1:12,000

Santa Clara County Zoning Atlas

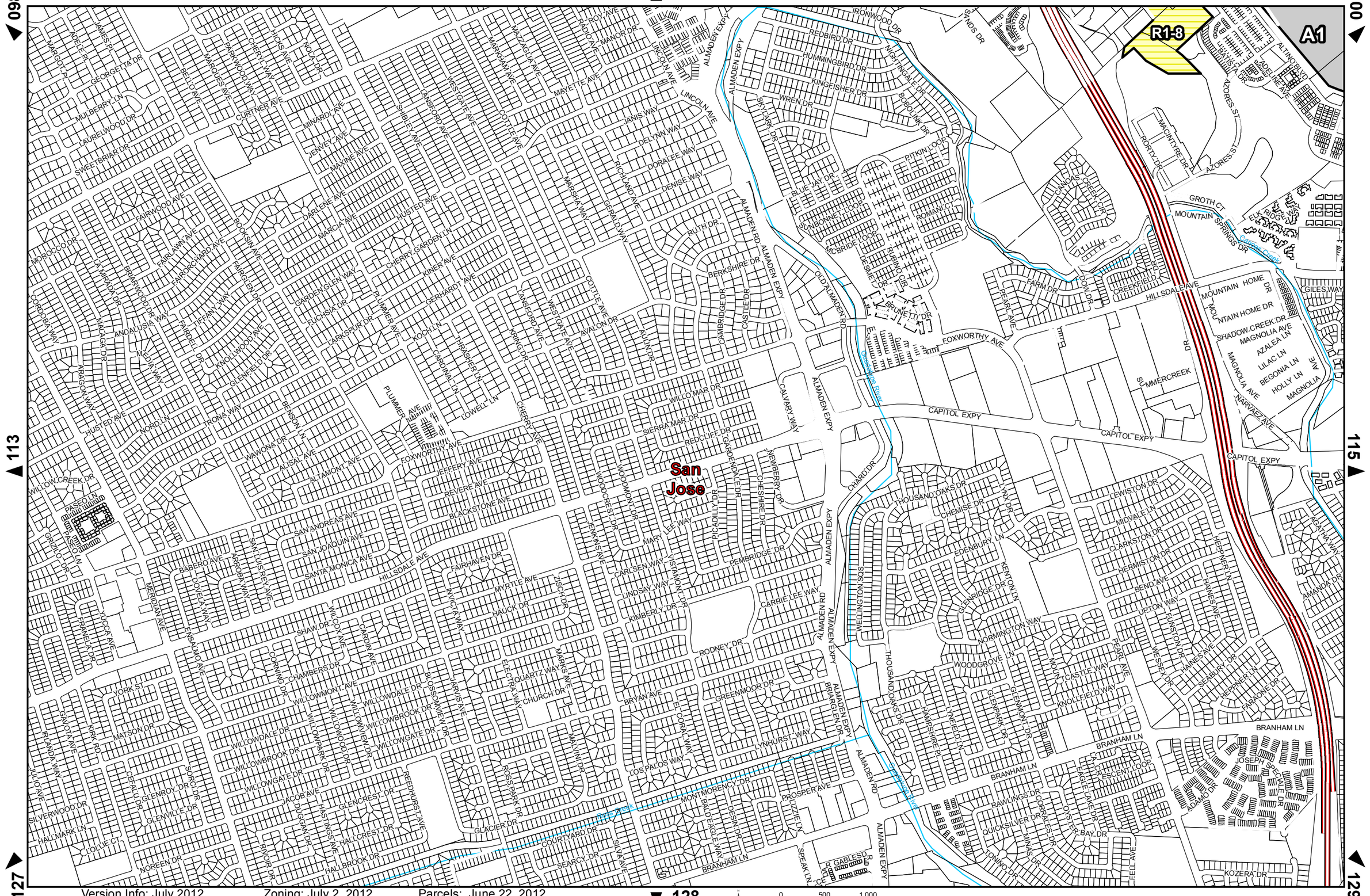

Version Info: July 2012 Zoning: July 2, 2012 Parcels: June 22, 2012

These maps are subject to revision. Please check with the Planning Office for official zoning determination.

0 500 1,000 Feet

1:12,000

Santa Clara County Zoning Atlas

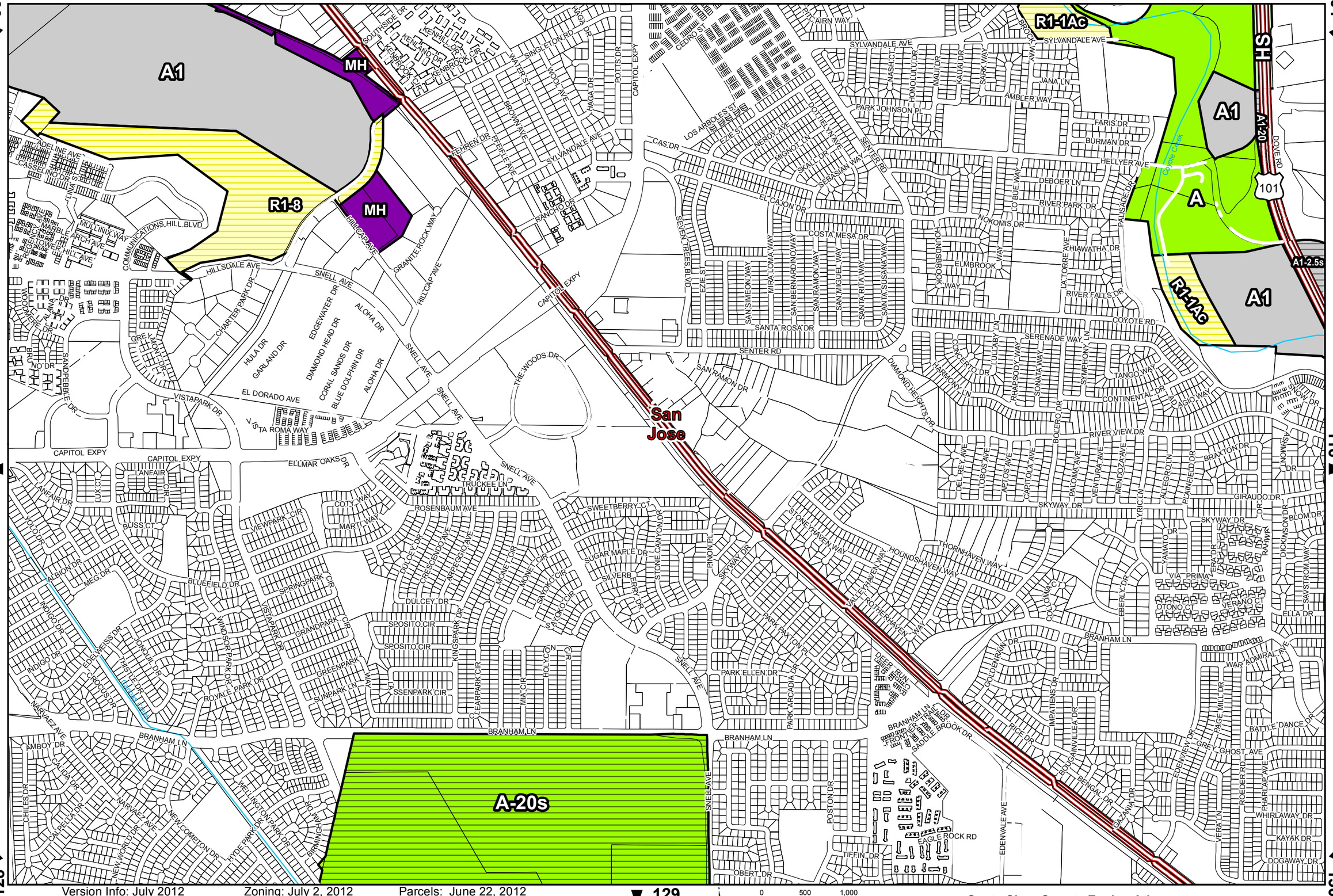

Version Info: July 2012 Zoning: July 2, 2012 Parcels: June 22, 2012

These maps are subject to revision. Please check with the Planning Office for official zoning determination.

Santa Clara County Zoning Atlas

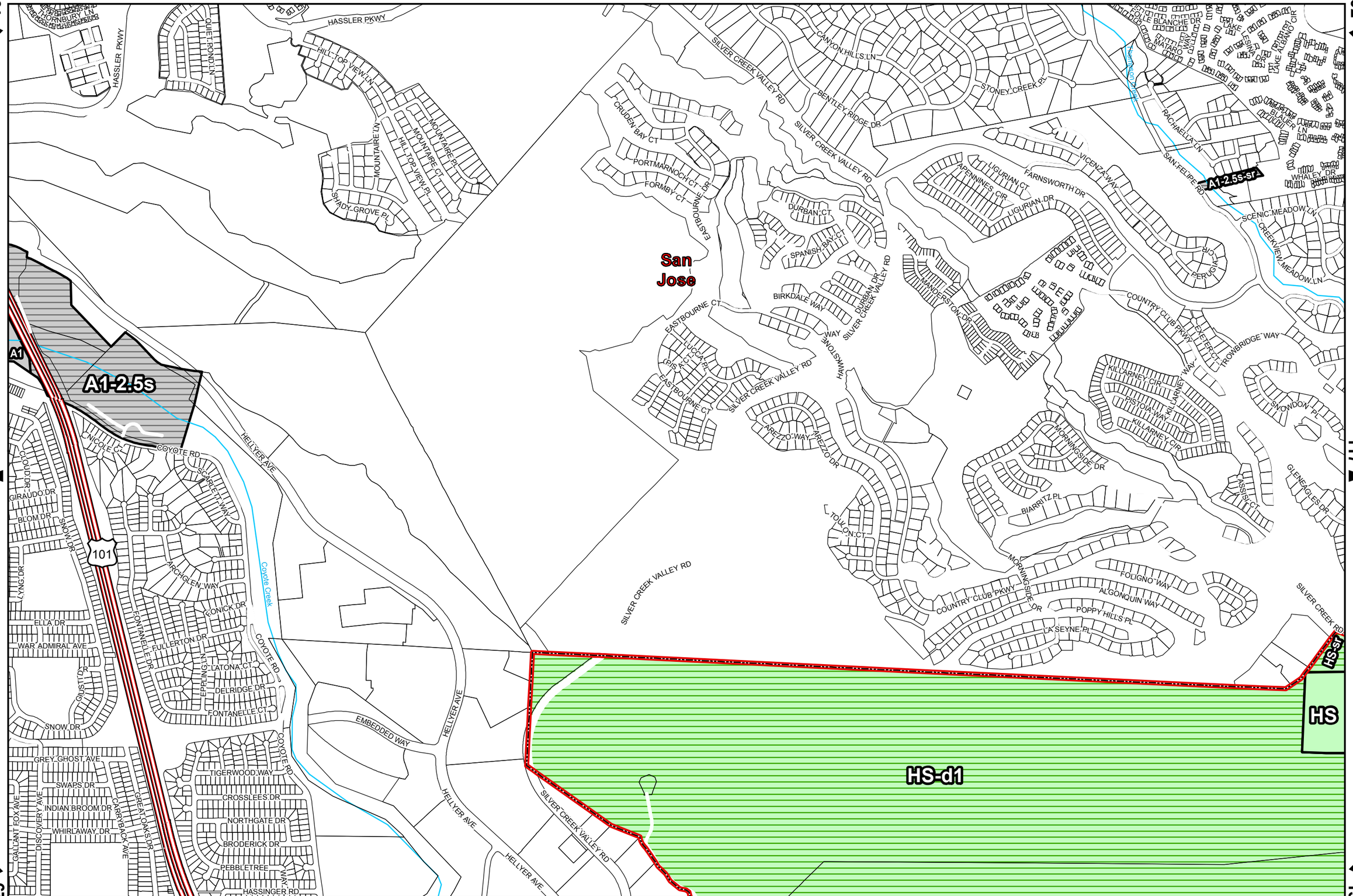

Version Info: July 2012 Zoning: July 2, 2012 Parcels: June 22, 2012

These maps are subject to revision. Please check with the Planning Office for official zoning determination.

0 500 1,000 Feet

1:12,000

Santa Clara County Zoning Atlas

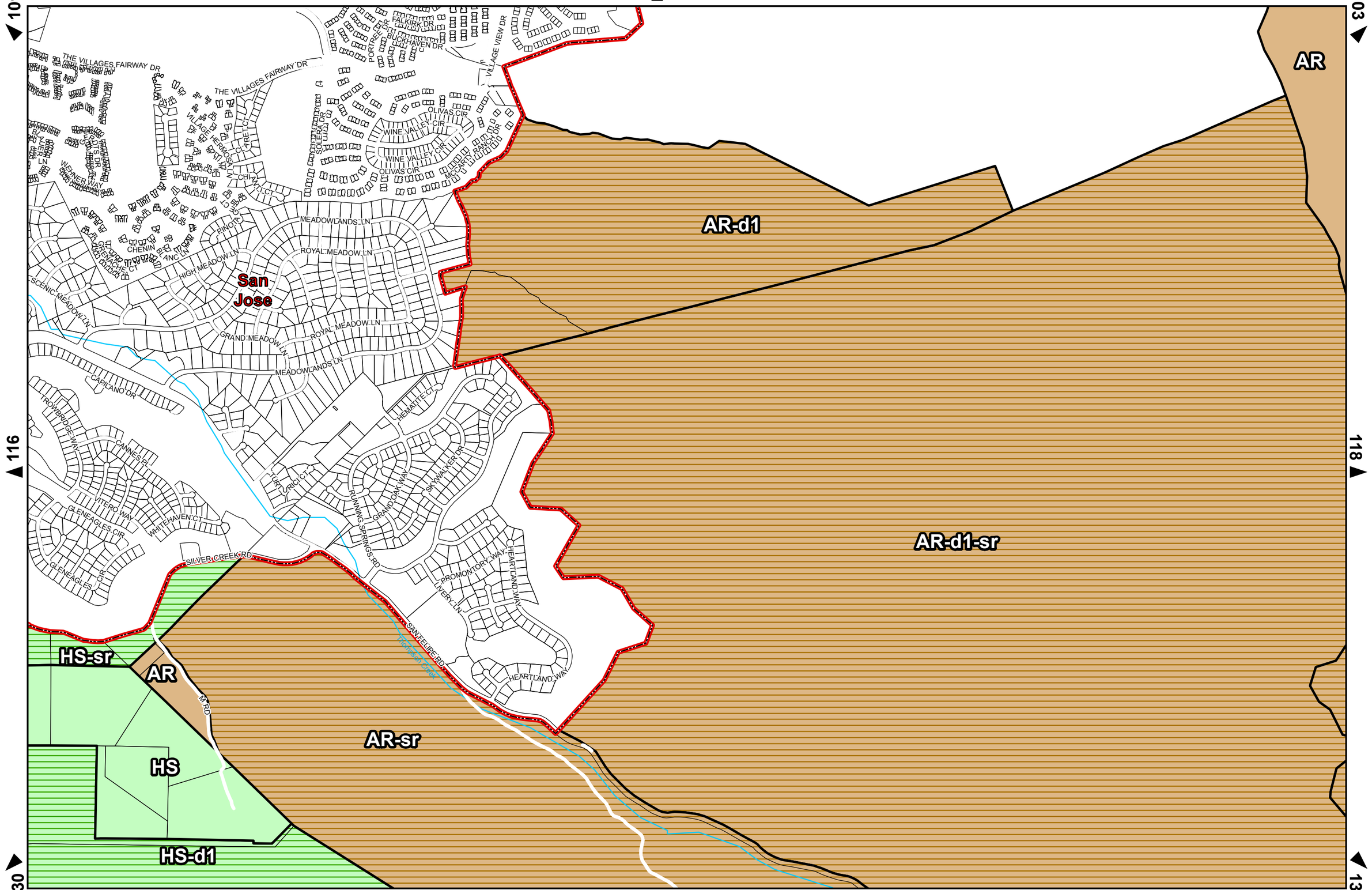

Version Info: July 2012 Zoning: July 2, 2012 Parcels: June 22, 2012
These maps are subject to revision. Please check with the Planning Office for official zoning determination.

0 500 1,000 Feet

1:12,000

Santa Clara County Zoning Atlas

AR

AR-d1-sr

AR-sr

SAN FELIPE RD

MOUNT HAMILTON RD

San Felipe Creek

Cow Creek

Version Info: July 2012 Zoning: July 2, 2012 Parcels: June 22, 2012
These maps are subject to revision. Please check with the Planning Office for official zoning determination.

0 500 1,000 Feet

1:12,000

JOSEPH D GRANT COUNTY PARK

AR

Smith Creek

Soup Bowl Creek

Cow Creek

Version Info: July 2012 Zoning: July 2, 2012 Parcels: June 22, 2012
These maps are subject to revision. Please check with the Planning Office for official zoning determination.

N

0 500 1,000
Feet

1:12,000

AR

HENRY COE STATE PARK

Smith Creek

Soup Bowl Creek

Middle Fork Coyote Creek

Version Info: July 2012 Zoning: July 2, 2012 Parcels: June 22, 2012
These maps are subject to revision. Please check with the Planning Office for official zoning determination.

0 500 1,000
Feet

1:12,000

106

105

107

120

122

AR

Isabel Creek

North Fork Grizzly Creek

Middle Fork Coyote Creek

HENRY COE STATE PARK

134

136

135

Version Info: July 2012 Zoning: July 2, 2012 Parcels: June 22, 2012

These maps are subject to revision. Please check with the Planning Office for official zoning determination.

0 500 1,000

Feet

1:12,000

Santa Clara County Zoning Atlas

AR

UPPER SAN ANTONIO RD

Skunk Hollow Gulch

East Fork Coyote Creek

Version Info: July 2012 Zoning: July 2, 2012 Parcels: June 22, 2012
These maps are subject to revision. Please check with the Planning Office for official zoning determination.

0 500 1,000
Feet

1:12,000

Santa Clara County Zoning Atlas

109

110

HS-sr

124

137

Version Info: July 2012 Zoning: July 2, 2012 Parcels: June 22, 2012
These maps are subject to revision. Please check with the Planning Office for official zoning determination.

0 500 1,000
Feet

1:12,000

Santa Clara County Zoning Atlas

123

HS-d1-sr

HS-d1

HS-d1-sr

HS

HS

HS

HS

HS-sr

Saratoga Creek

Saratoga Creek

Saratoga Creek

Saratoga Creek

Booker Creek

Booker Creek

Booker Creek

Booker Creek

Booker Creek

BOOKER CREEK RD

DEERPATH RD

SANBORN RD

SANBORN RD

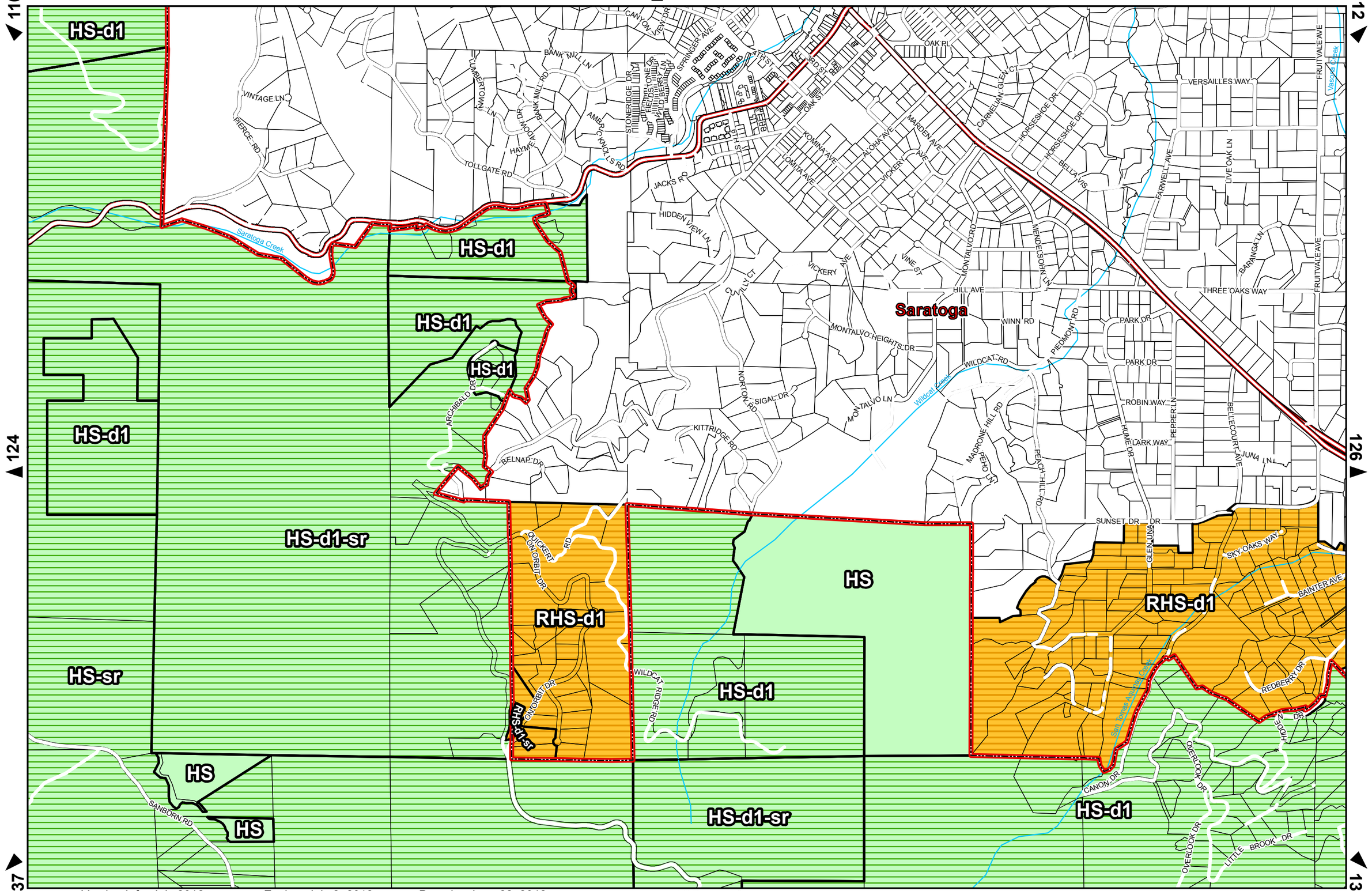

Version Info: July 2012 Zoning: July 2, 2012 Parcels: June 22, 2012
These maps are subject to revision. Please check with the Planning Office for official zoning determination.

0 500 1,000 Feet

1:12,000

Santa Clara County Zoning Atlas

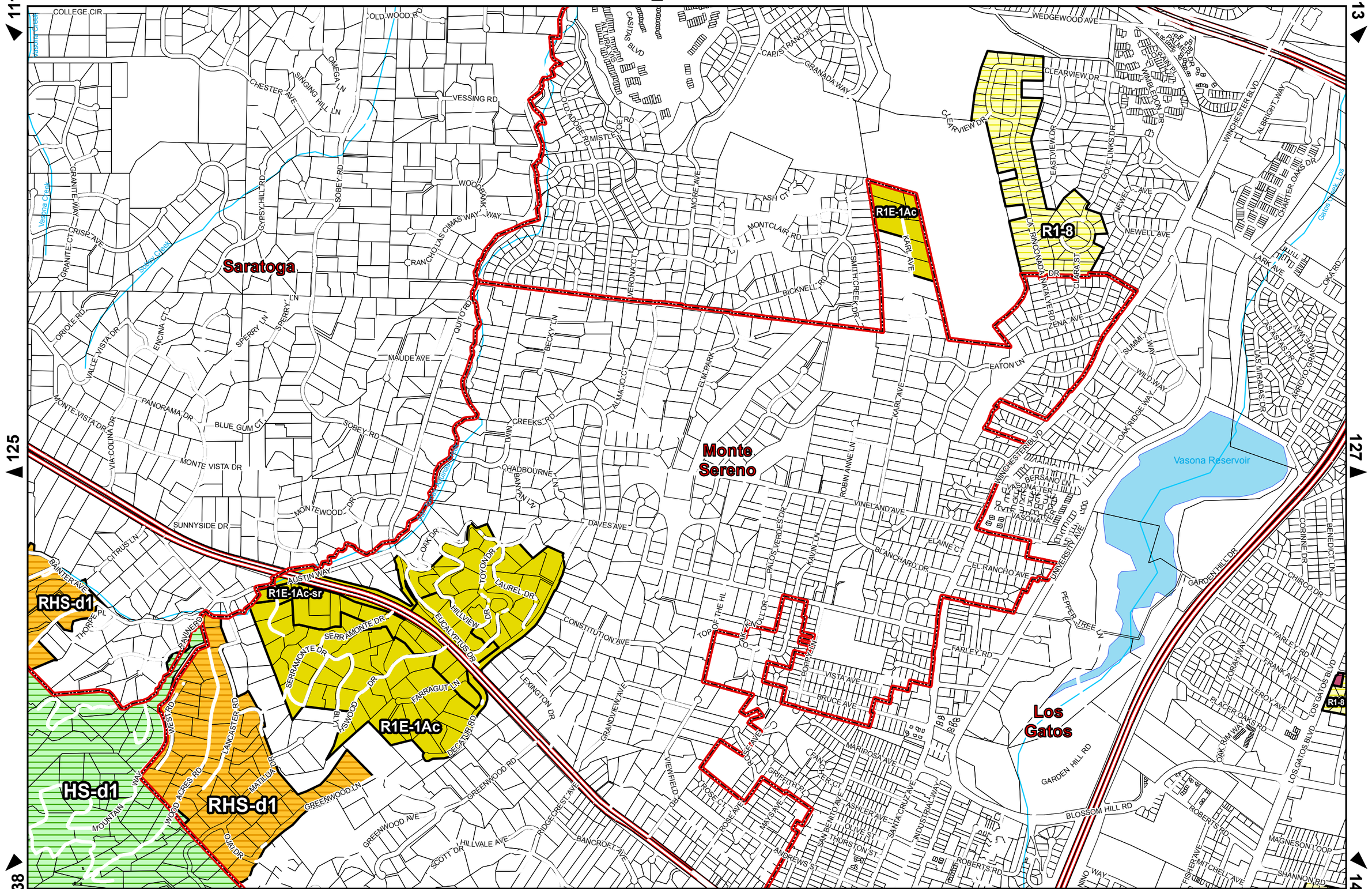

Version Info: July 2012 Zoning: July 2, 2012 Parcels: June 22, 2012

These maps are subject to revision. Please check with the Planning Office for official zoning determination.

0 500 1,000 Feet

1:12,000

Santa Clara County Zoning Atlas

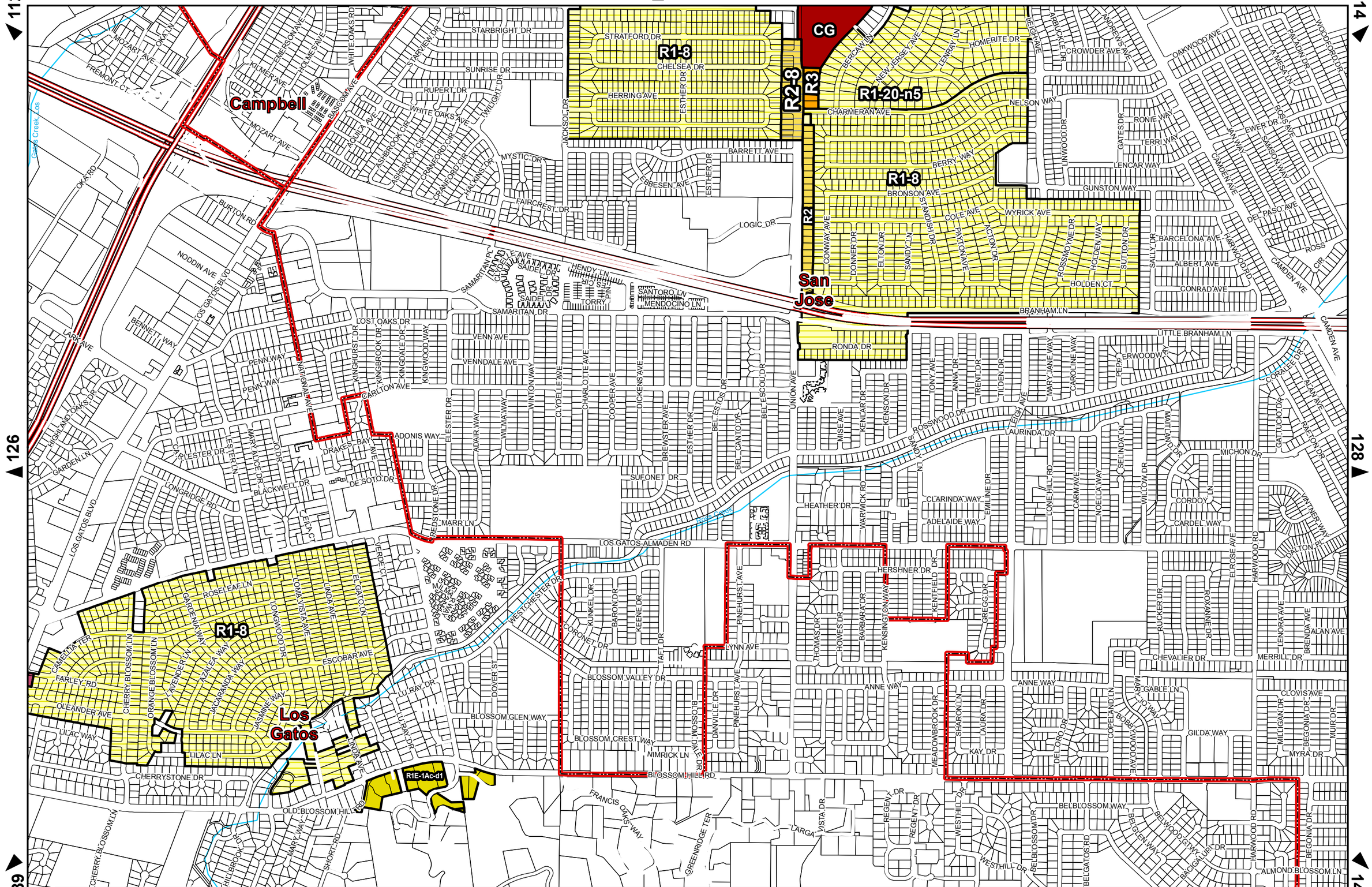

Version Info: July 2012 Zoning: July 2, 2012 Parcels: June 22, 2012

These maps are subject to revision. Please check with the Planning Office for official zoning determination.

0 500 1,000 Feet

1:12,000

Santa Clara County Zoning Atlas

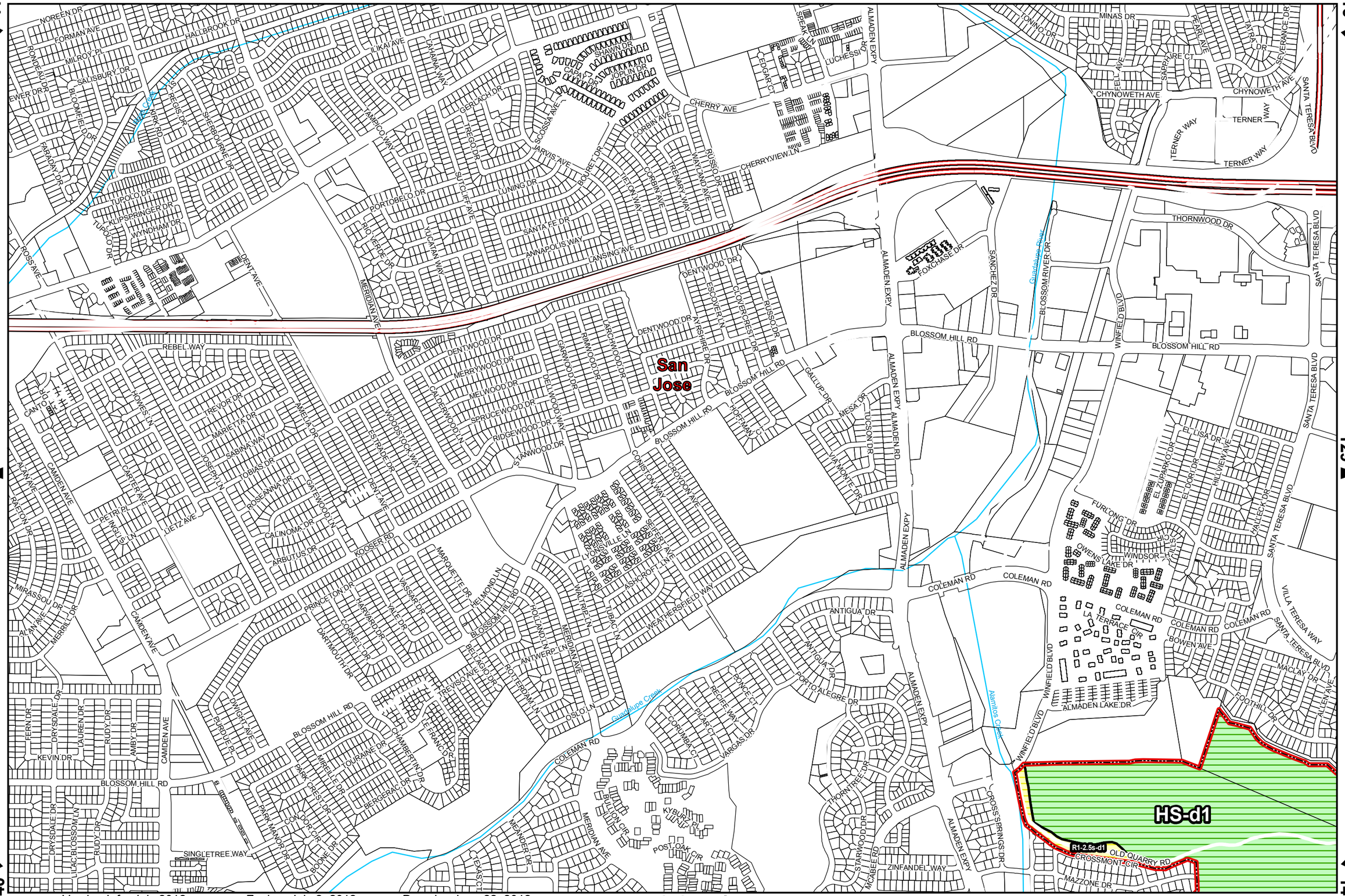

Version Info: July 2012 Zoning: July 2, 2012 Parcels: June 22, 2012

These maps are subject to revision. Please check with the Planning Office for official zoning determination.

0 500 1,000 Feet

1:12,000

Santa Clara County Zoning Atlas

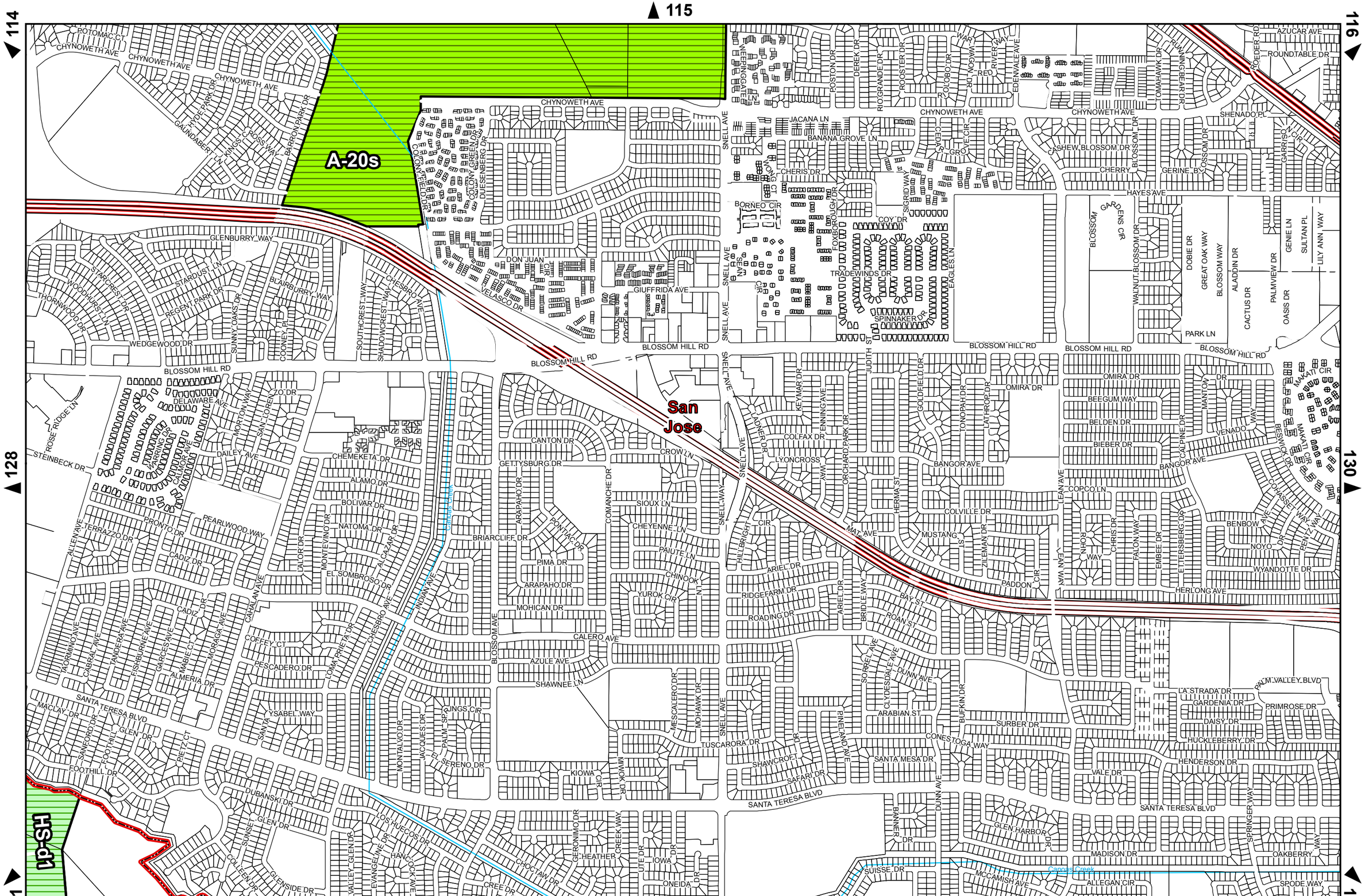

Version Info: July 2012 Zoning: July 2, 2012 Parcels: June 22, 2012

These maps are subject to revision. Please check with the Planning Office for official zoning determination.

0 500 1,000 Feet

1:12,000

Santa Clara County Zoning Atlas

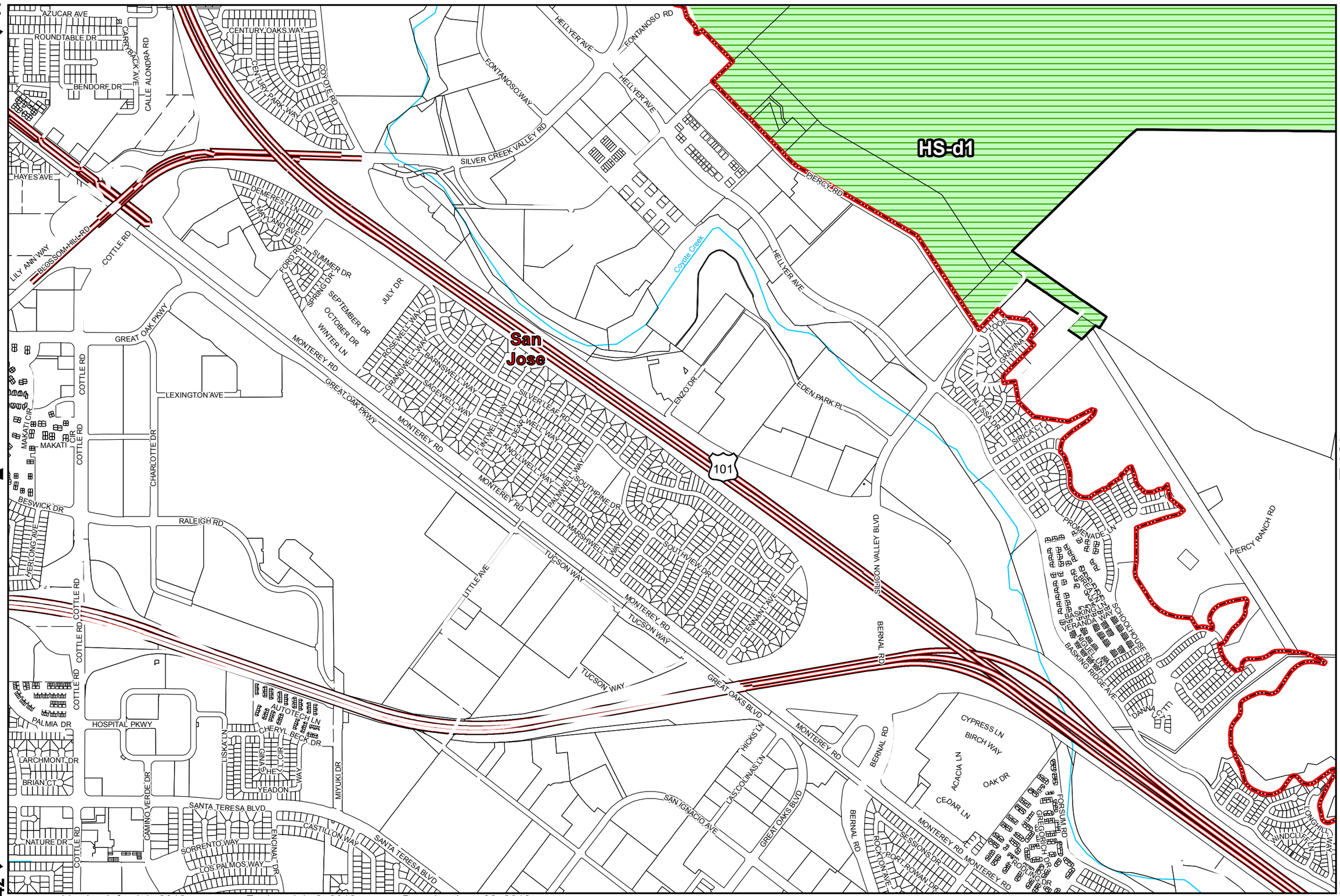

Version Info: July 2012 Zoning: July 2, 2012 Parcels: June 22, 2012

These maps are subject to revision. Please check with the Planning Office for official zoning determination.

Santa Clara County Zoning Atlas

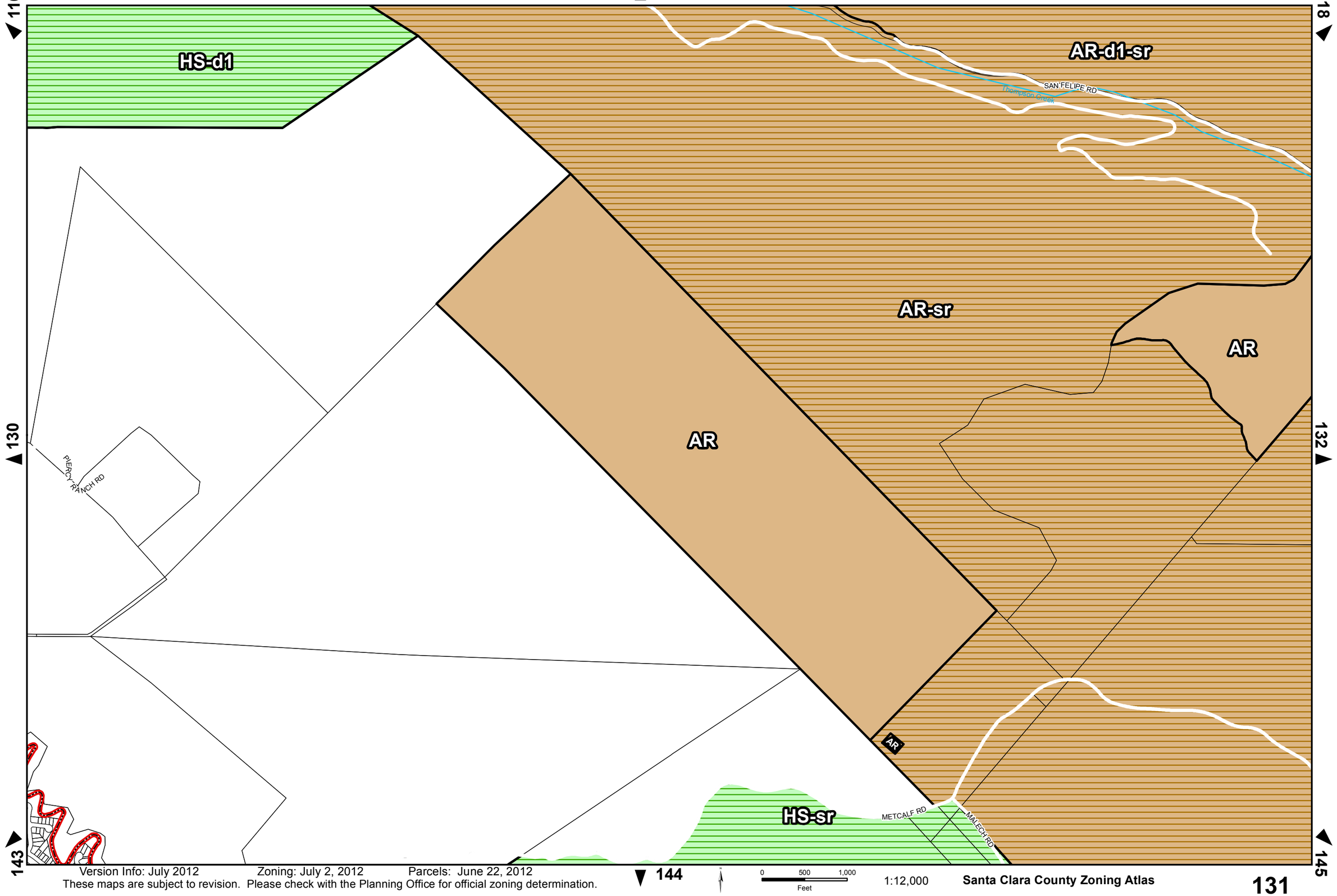

Version Info: July 2012 Zoning: July 2, 2012 Parcels: June 22, 2012

These maps are subject to revision. Please check with the Planning Office for official zoning determination.

0 500 1,000 Feet

1:12,000

Santa Clara County Zoning Atlas

AR-d1-sr

AR

AR-sr

AR

Dumpster Creek

San Felipe Creek

San Felipe Creek

San Felipe Creek

SAN FELIPE RD

SAN FELIPE RD

METCALF RD

METCALF RD

LAS ANIMAS RD

LAS ANIMAS RD

Version Info: July 2012 Zoning: July 2, 2012 Parcels: June 22, 2012

These maps are subject to revision. Please check with the Planning Office for official zoning determination.

0 500 1,000 Feet

1:12,000

Santa Clara County Zoning Atlas

San Felipe Creek

Cow Creek

AR

132

134

San Felipe Creek

145

147

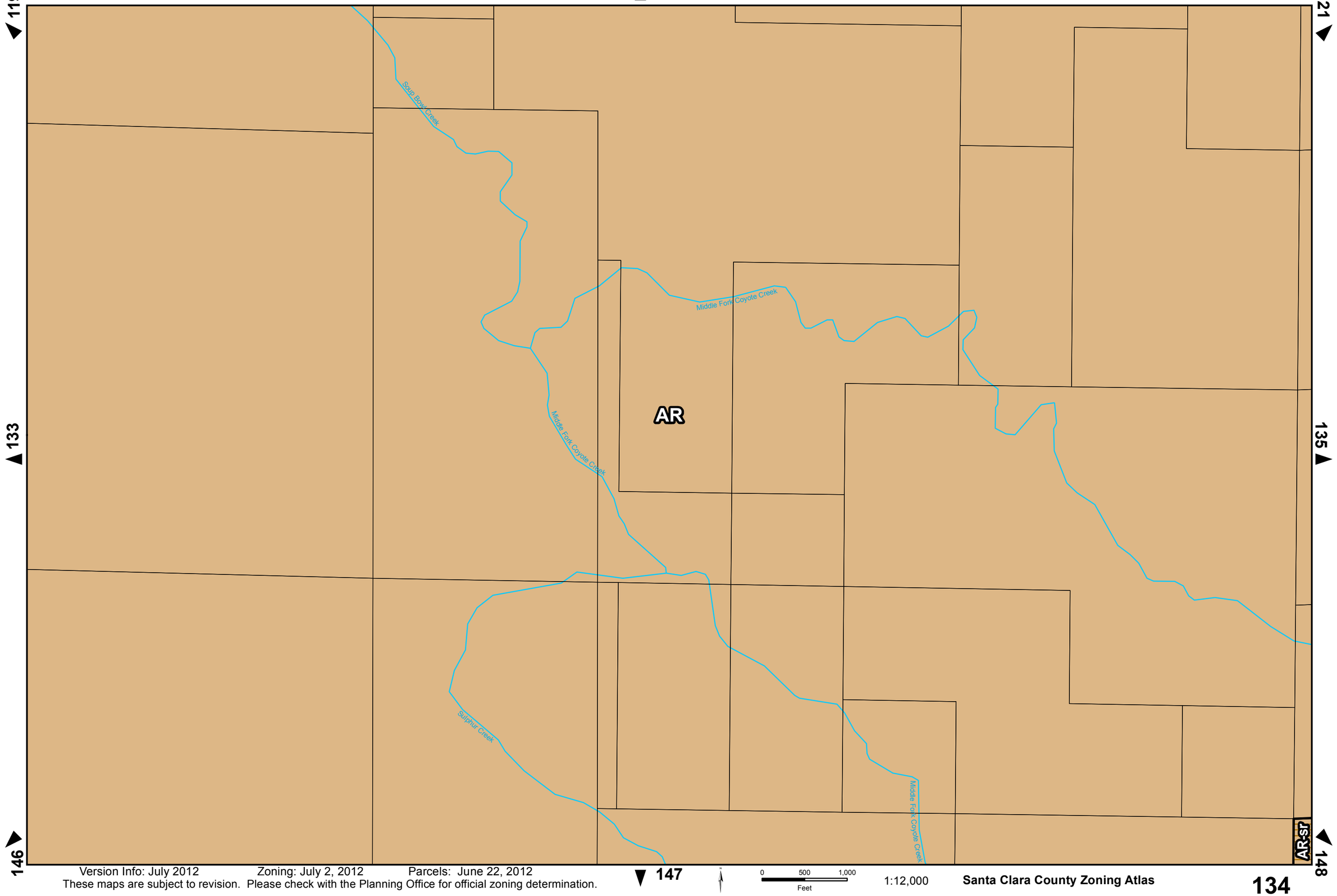

Version Info: July 2012 Zoning: July 2, 2012 Parcels: June 22, 2012
These maps are subject to revision. Please check with the Planning Office for official zoning determination.

0 500 1,000
Feet

1:12,000

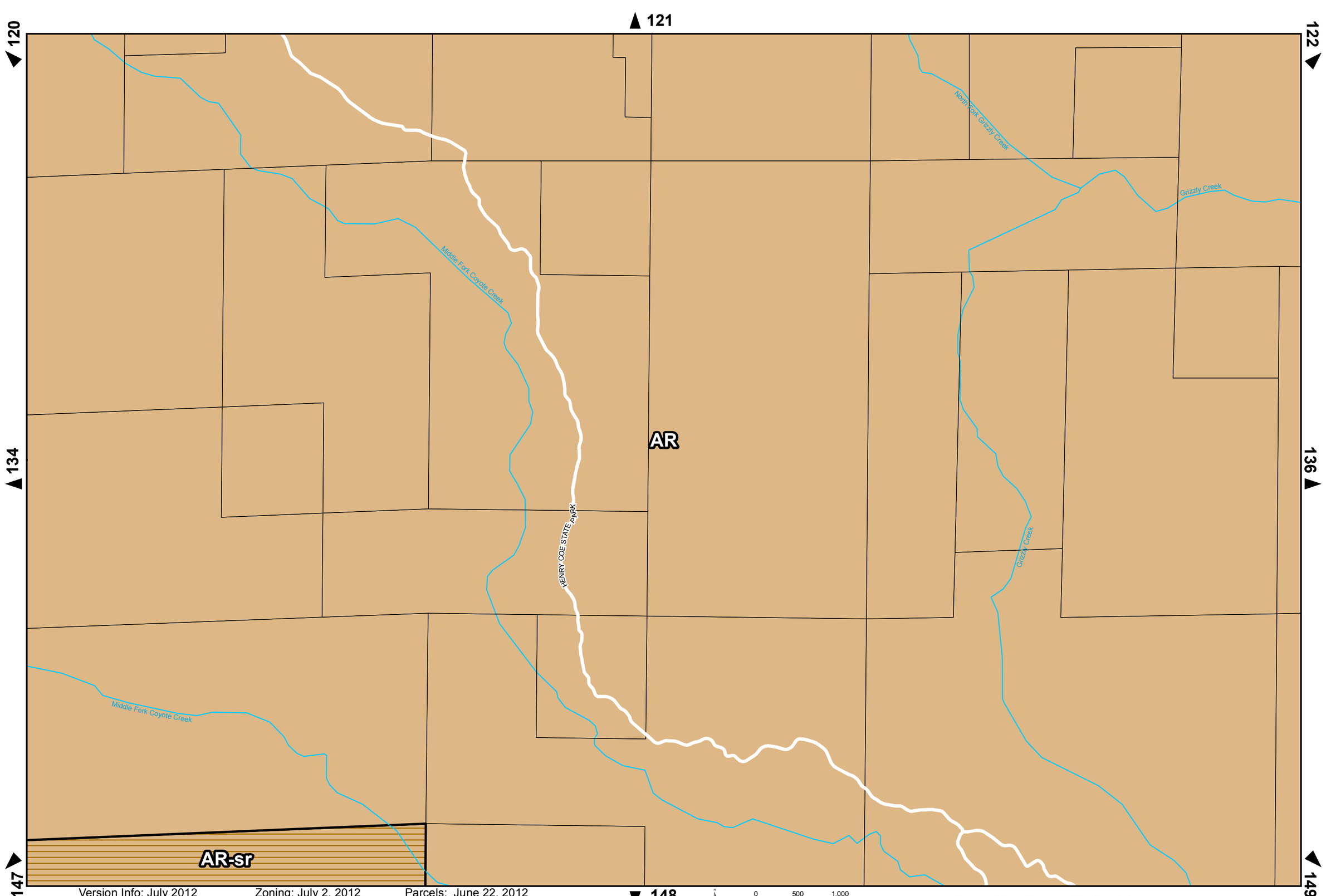

Version Info: July 2012 Zoning: July 2, 2012 Parcels: June 22, 2012

These maps are subject to revision. Please check with the Planning Office for official zoning determination.

1:12,000

Santa Clara County Zoning Atlas

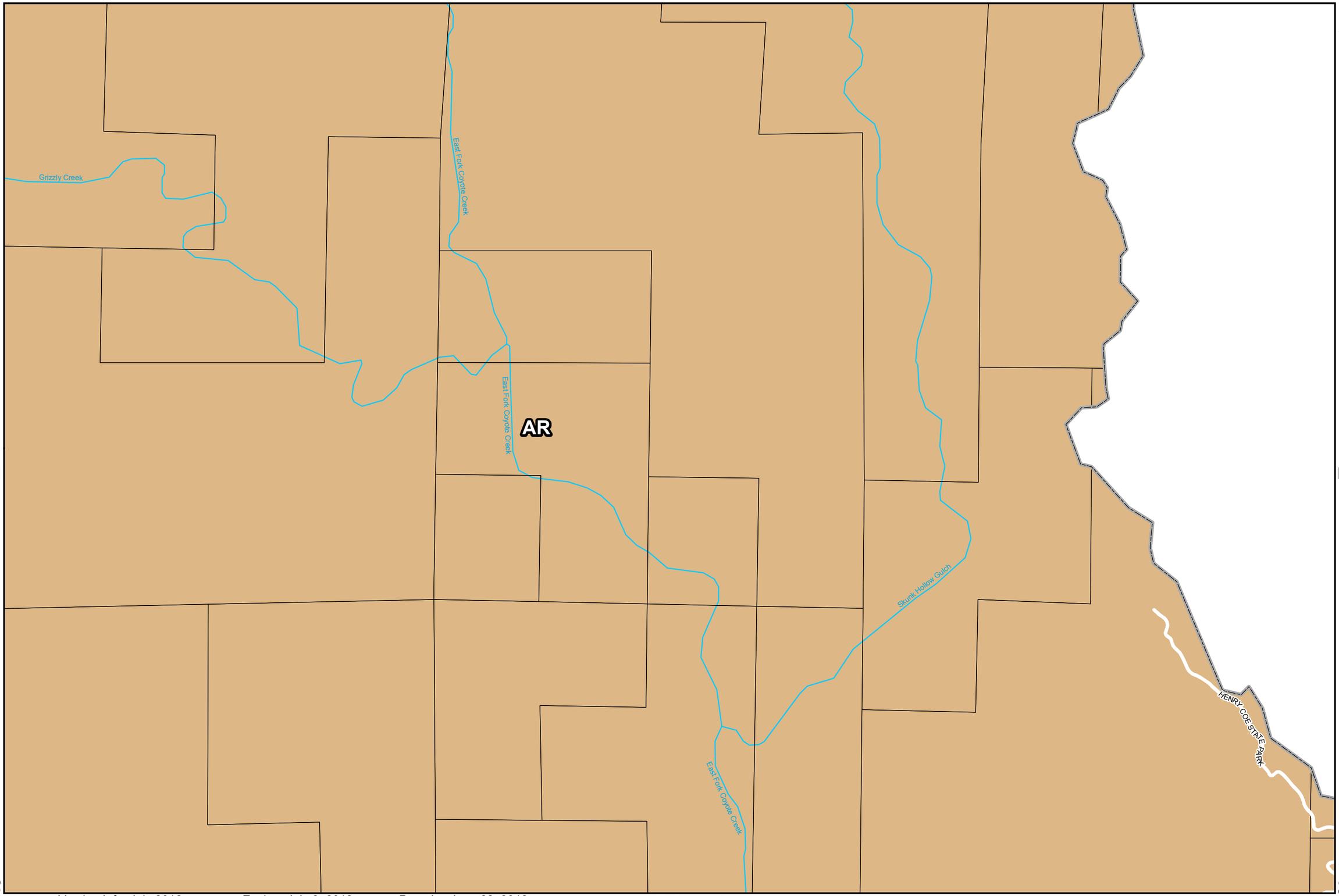

Version Info: July 2012 Zoning: July 2, 2012 Parcels: June 22, 2012
These maps are subject to revision. Please check with the Planning Office for official zoning determination.

1:12,000

Santa Clara County Zoning Atlas

123
124
125
138
151

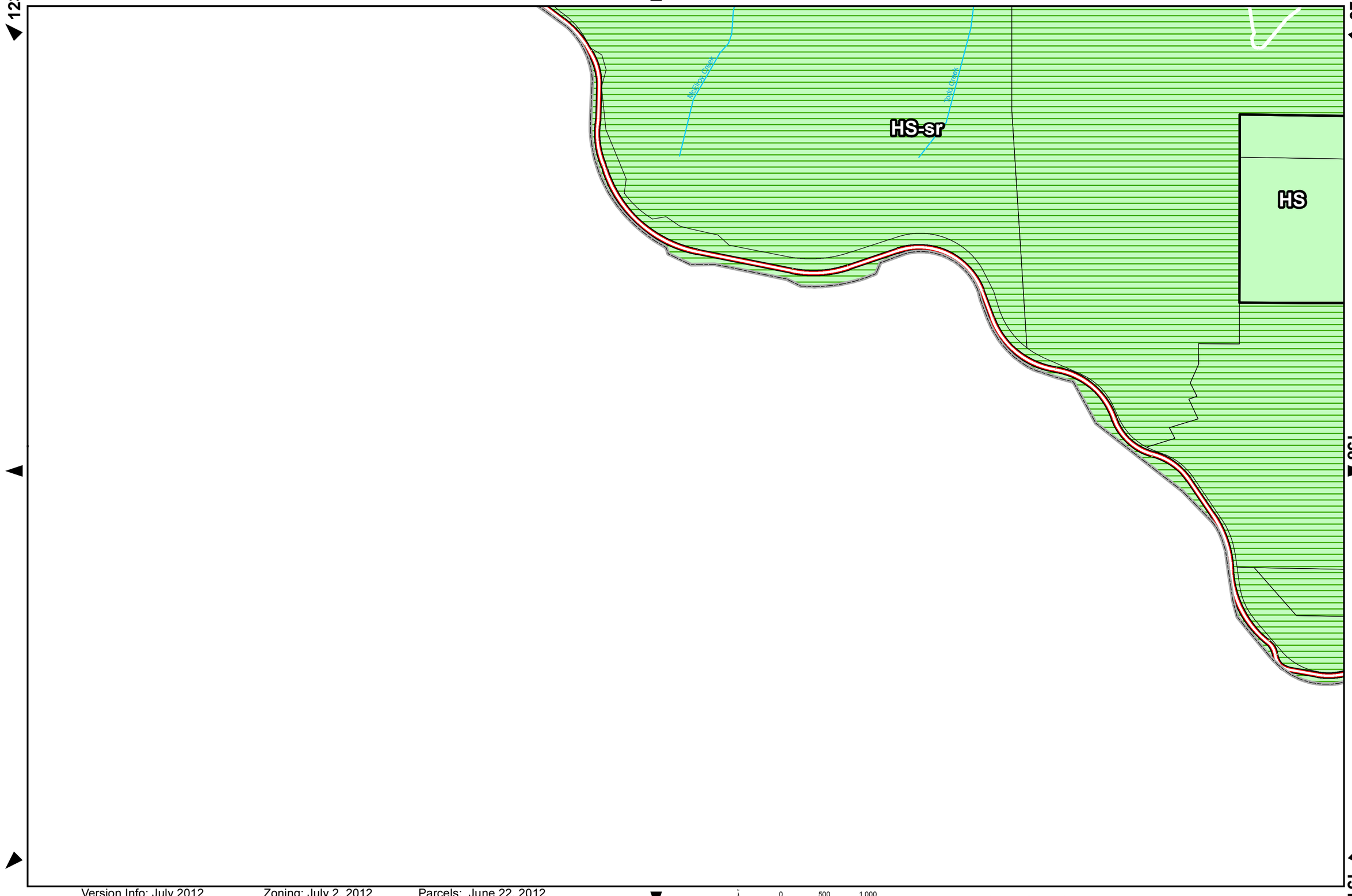

Version Info: July 2012 Zoning: July 2, 2012 Parcels: June 22, 2012
These maps are subject to revision. Please check with the Planning Office for official zoning determination.

0 500 1,000
Feet

1:12,000

124
125
126
137
139
151
152

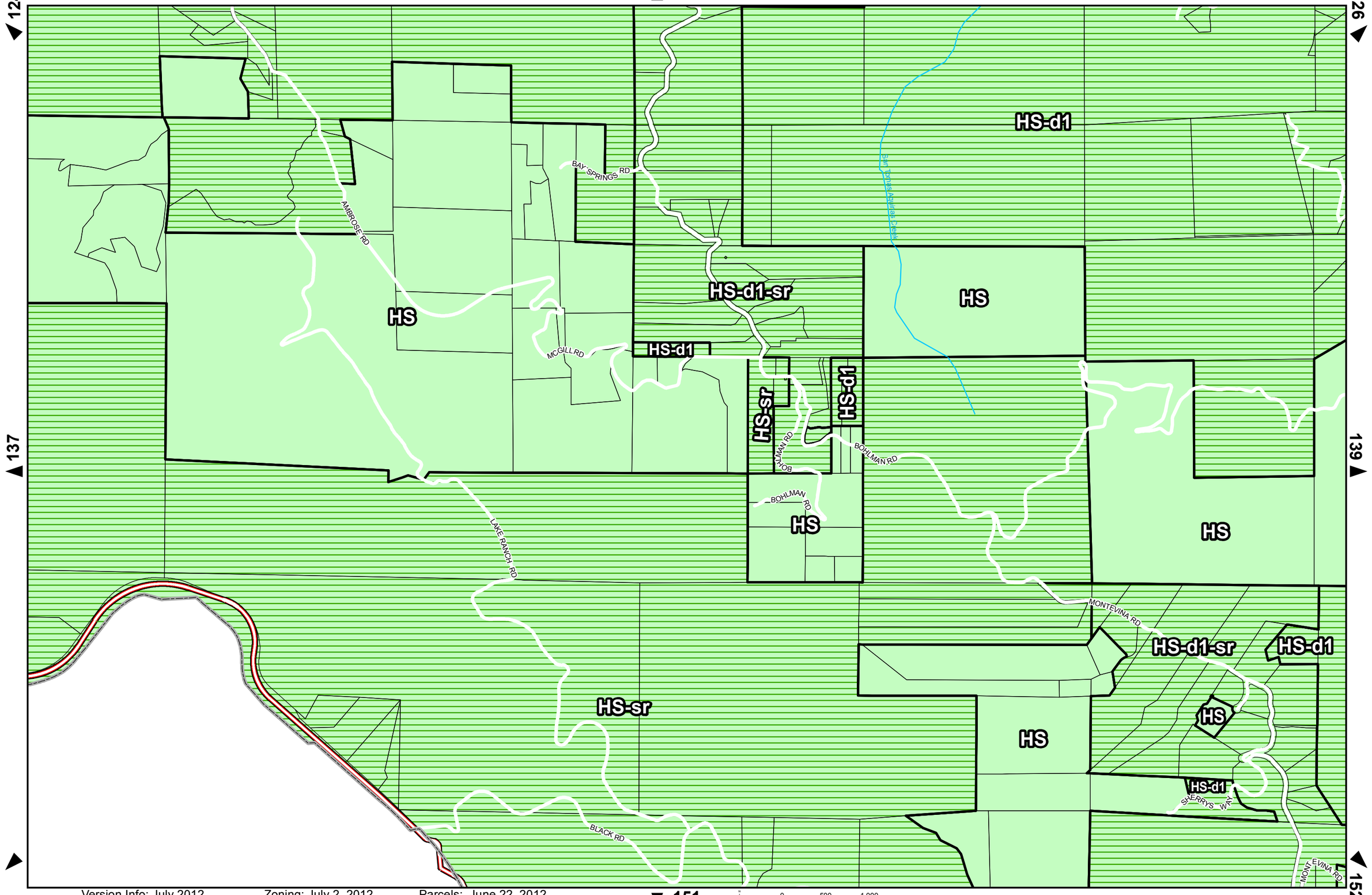

Version Info: July 2012 Zoning: July 2, 2012 Parcels: June 22, 2012
These maps are subject to revision. Please check with the Planning Office for official zoning determination.

0 500 1,000
Feet

1:12,000

Santa Clara County Zoning Atlas

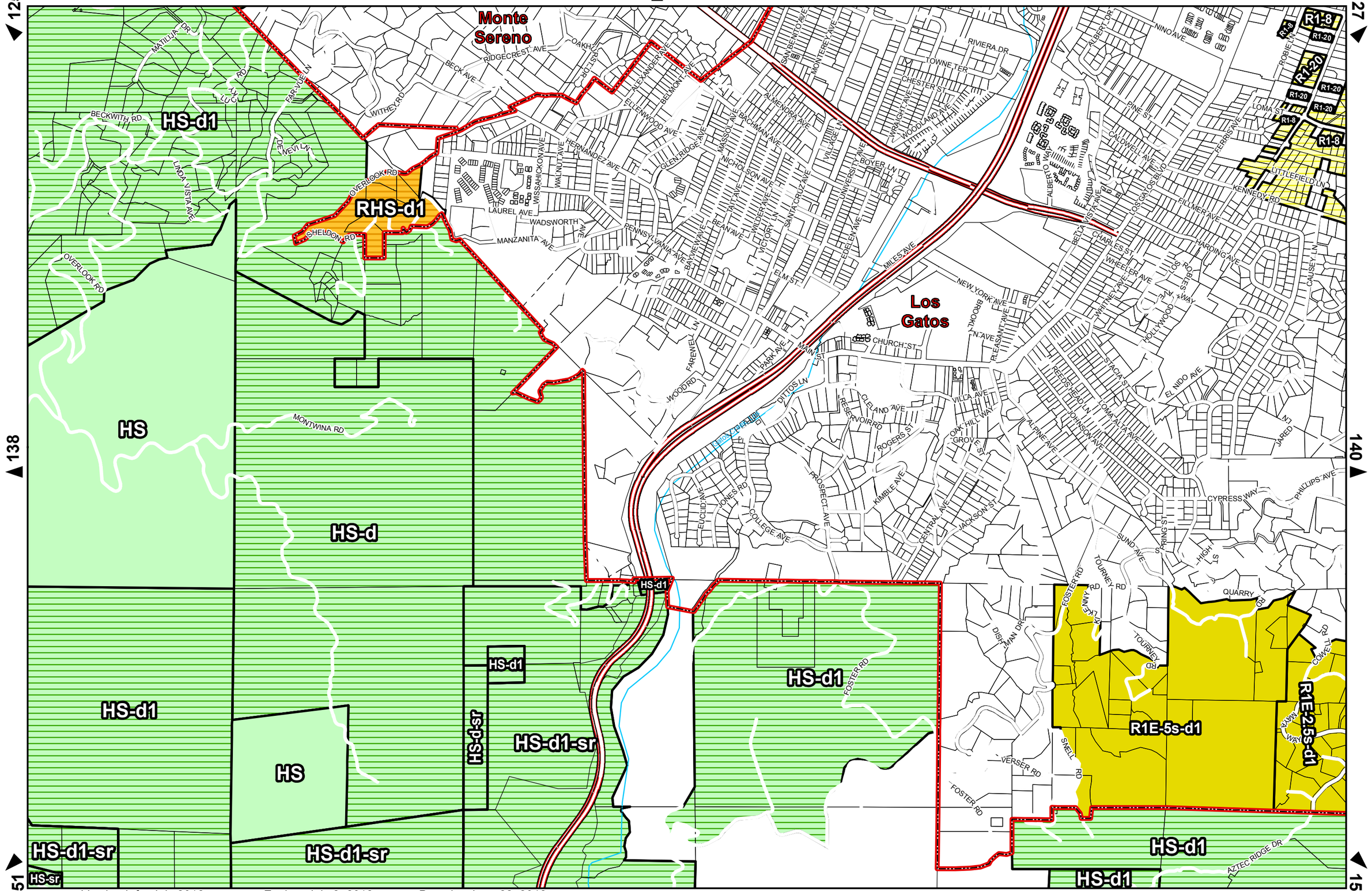

Version Info: July 2012 Zoning: July 2, 2012 Parcels: June 22, 2012
These maps are subject to revision. Please check with the Planning Office for official zoning determination.

0 500 1,000
Feet

1:12,000

Santa Clara County Zoning Atlas

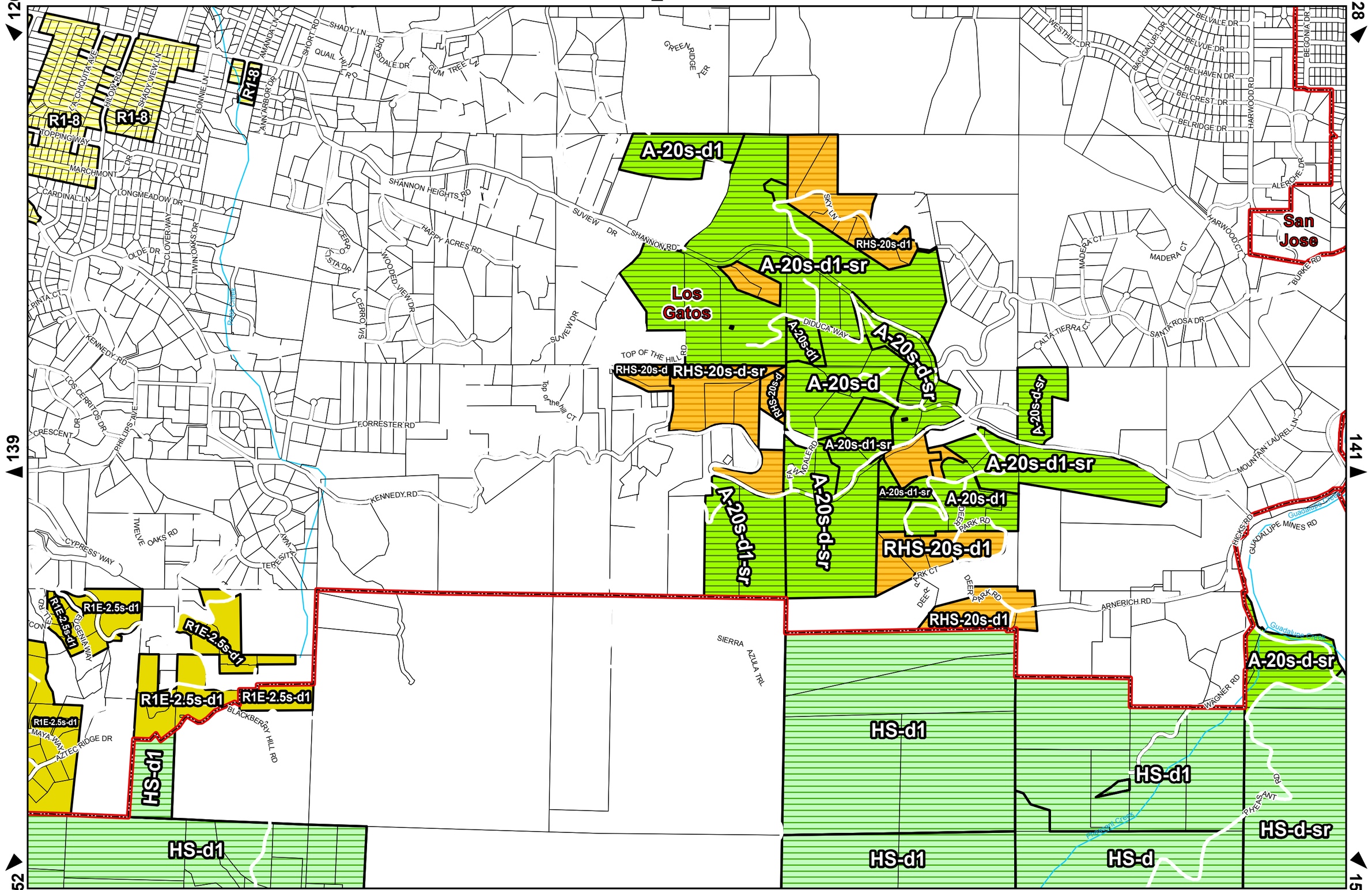

Version Info: July 2012 Zoning: July 2, 2012 Parcels: June 22, 2012

These maps are subject to revision. Please check with the Planning Office for official zoning determination.

0 500 1,000 Feet

1:12,000

Santa Clara County Zoning Atlas

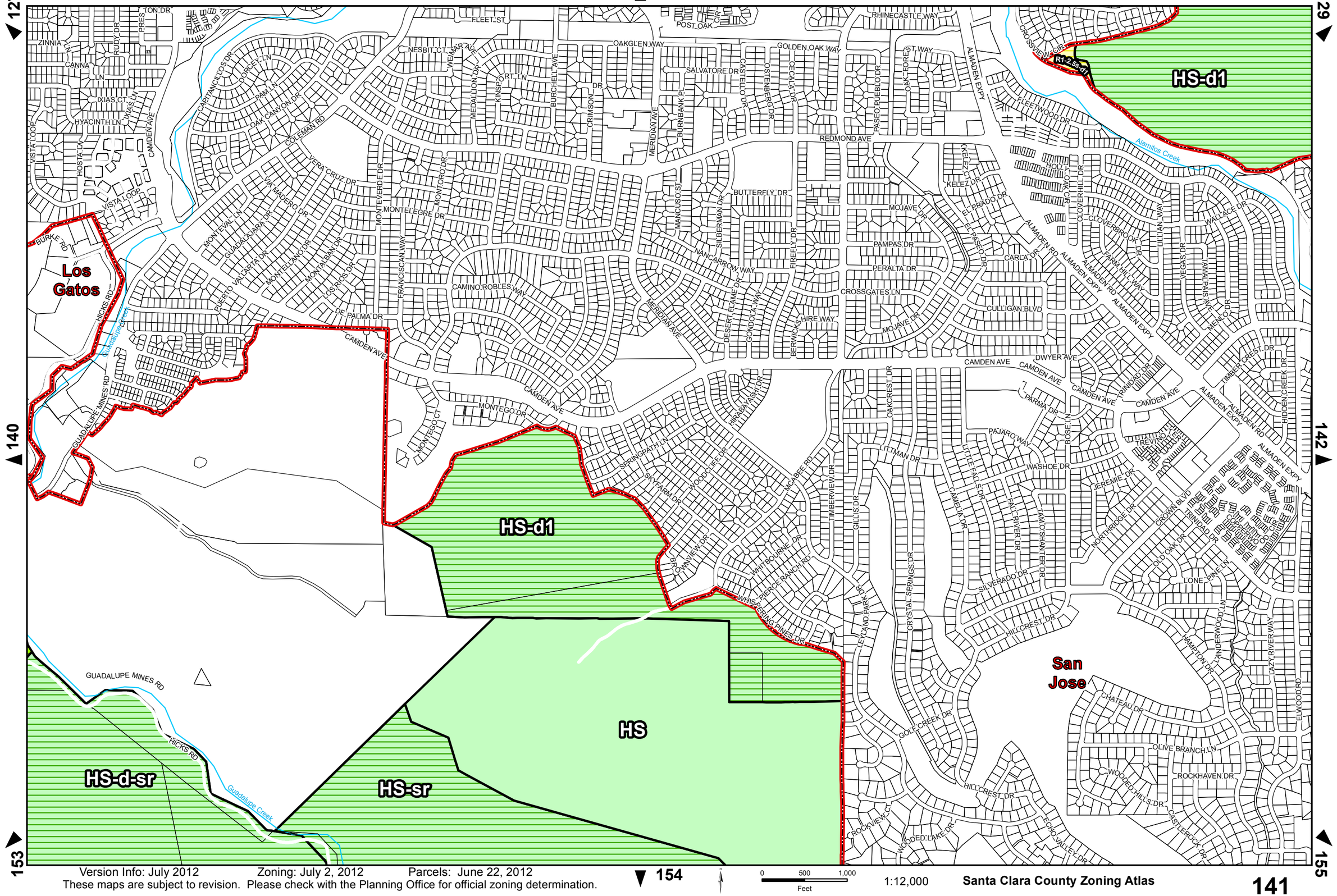

Version Info: July 2012 Zoning: July 2, 2012 Parcels: June 22, 2012
These maps are subject to revision. Please check with the Planning Office for official zoning determination.

0 500 1,000 Feet

1:12,000

Santa Clara County Zoning Atlas

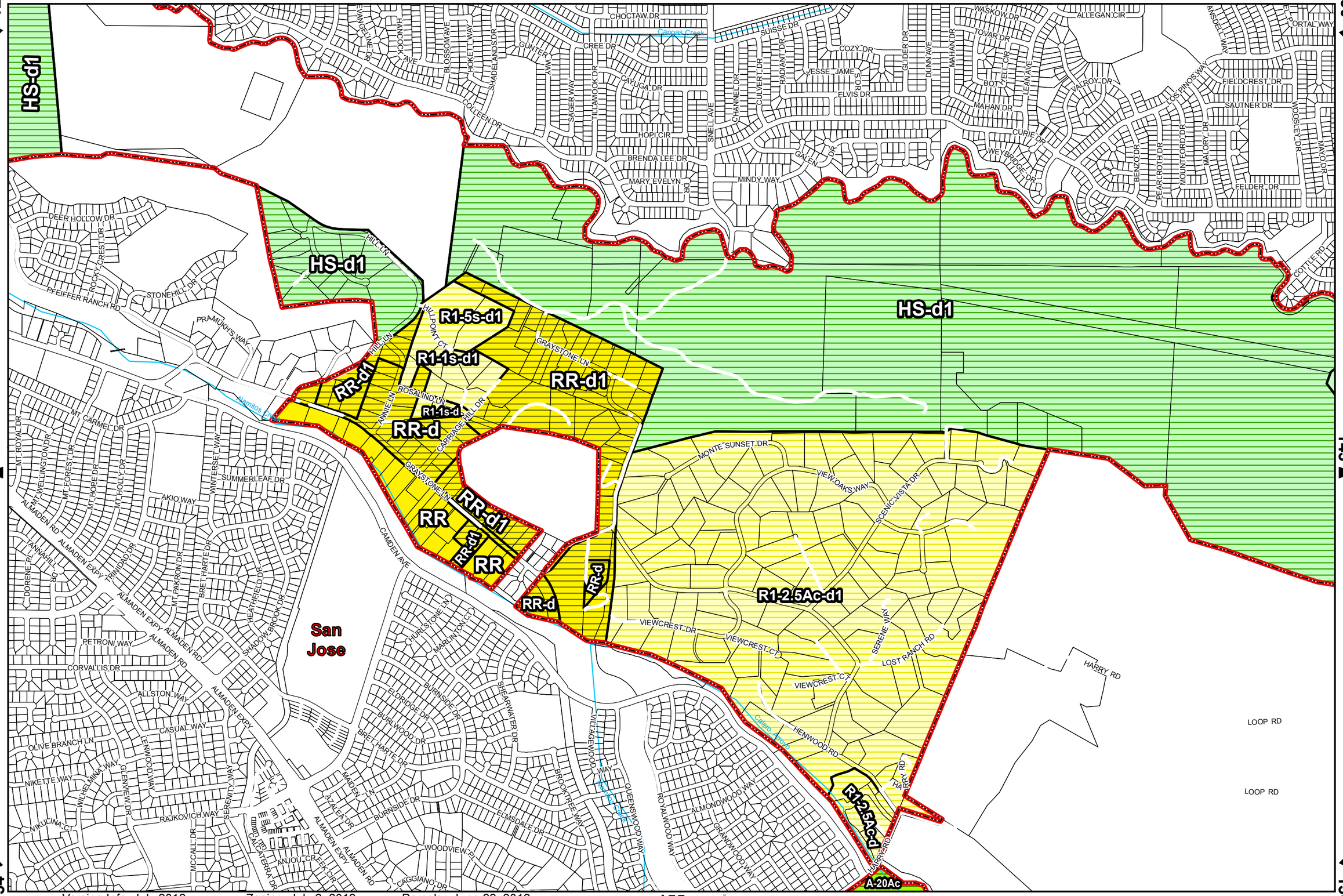

Version Info: July 2012 Zoning: July 2, 2012 Parcels: June 22, 2012

These maps are subject to revision. Please check with the Planning Office for official zoning determination.

0 500 1,000 Feet

1:12,000

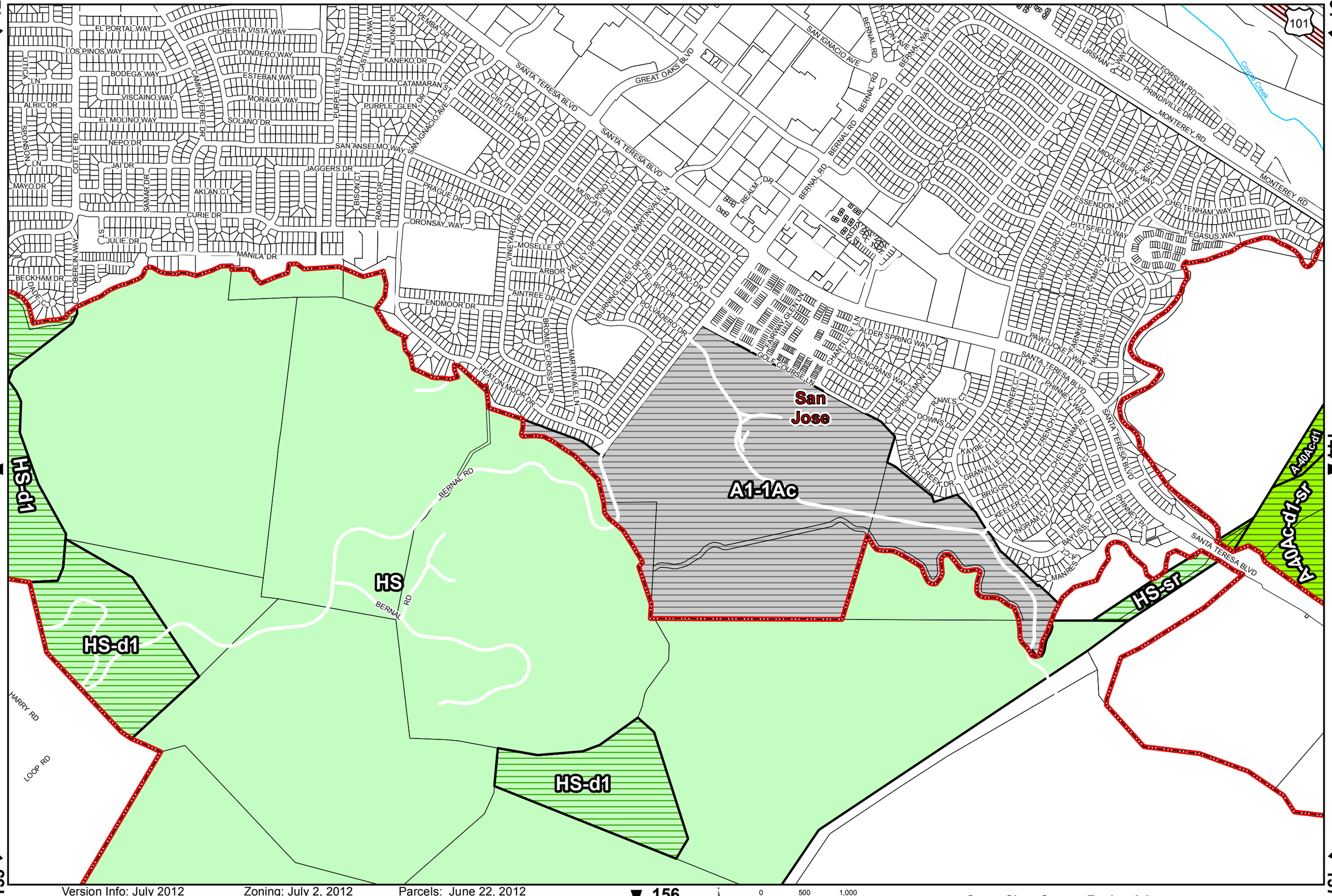

Version Info: July 2012 Zoning: July 2, 2012 Parcels: June 22, 2012

These maps are subject to revision. Please check with the Planning Office for official zoning determination.

0 500 1,000 Feet

1:12,000

Santa Clara County Zoning Atlas

130
131
132
143
145
156
157
158

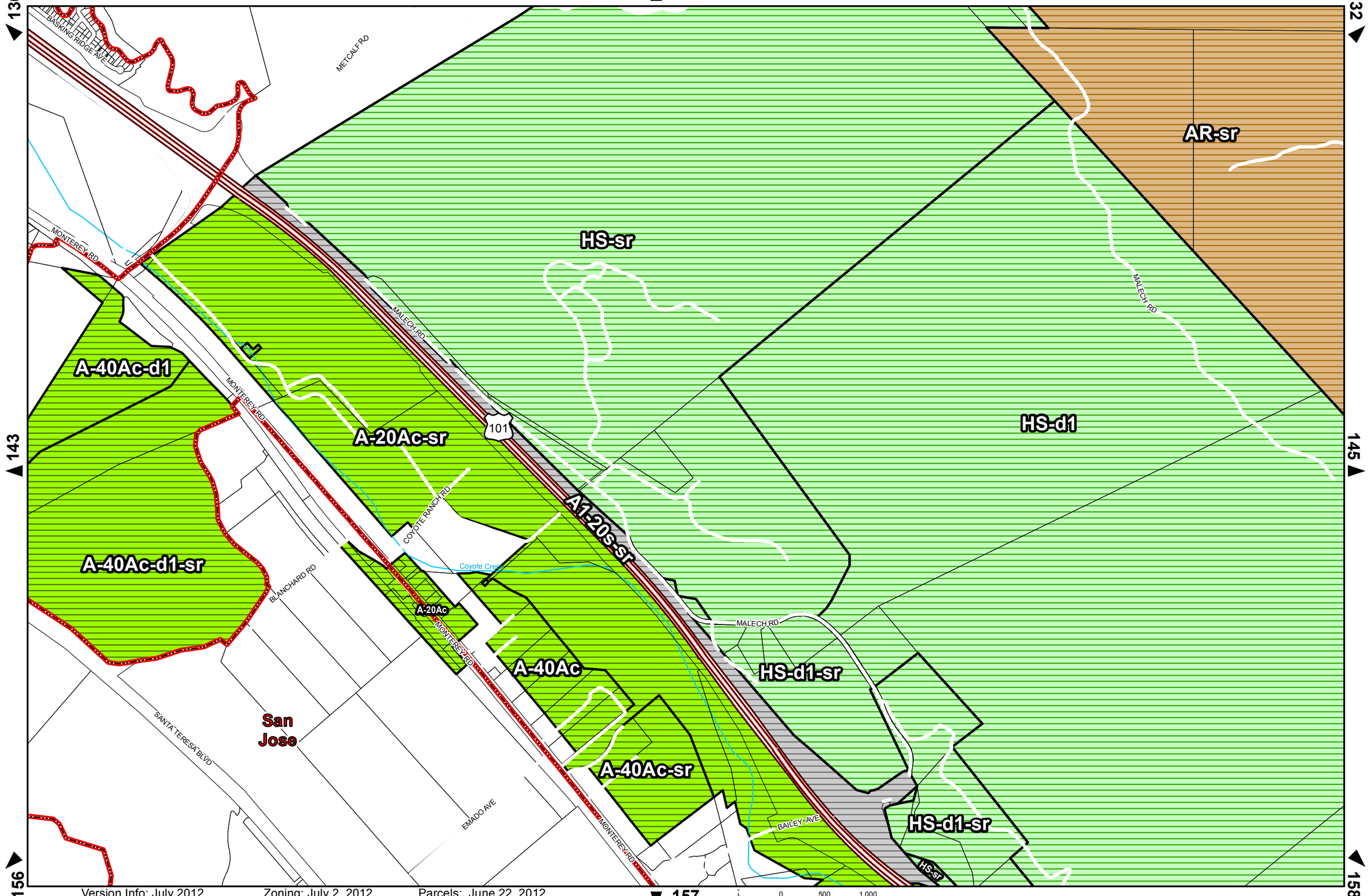

METCALF RD

AR-sr

SHINGLE VALLEY RD

LAS ANIMAS RD

AR

HS-d1

LAS ANIMAS RD

San Felipe Creek

Version Info: July 2012 Zoning: July 2, 2012 Parcels: June 22, 2012
These maps are subject to revision. Please check with the Planning Office for official zoning determination.

0 500 1,000
Feet

1:12,000

AR

A120s

San Felipe Creek

Version Info: July 2012 Zoning: July 2, 2012 Parcels: June 22, 2012

These maps are subject to revision. Please check with the Planning Office for official zoning determination.

0 500 1,000
Feet

1:12,000

Santa Clara County Zoning Atlas

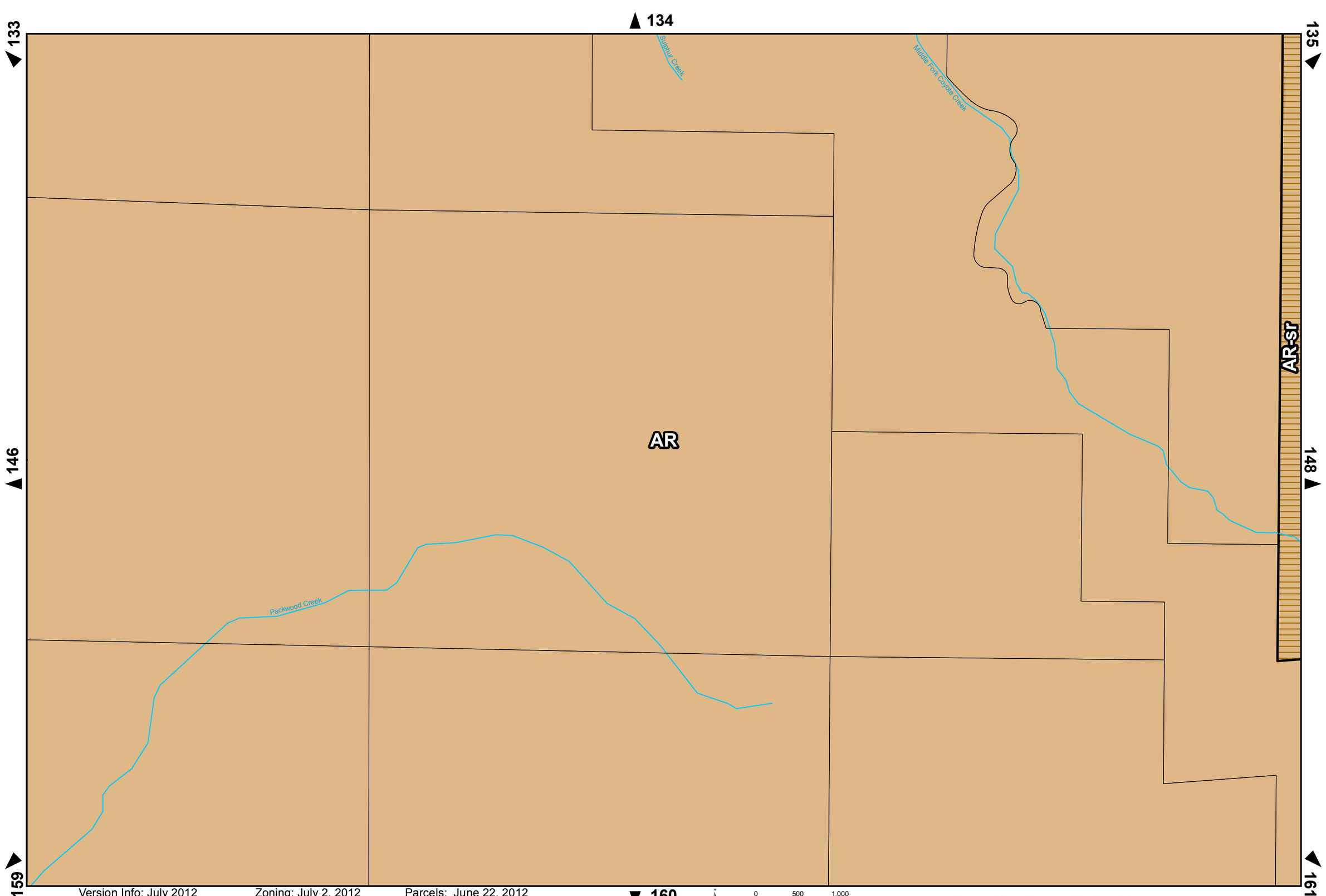

Version Info: July 2012 Zoning: July 2, 2012 Parcels: June 22, 2012

These maps are subject to revision. Please check with the Planning Office for official zoning determination.

0 500 1,000 Feet

1:12,000

Santa Clara County Zoning Atlas

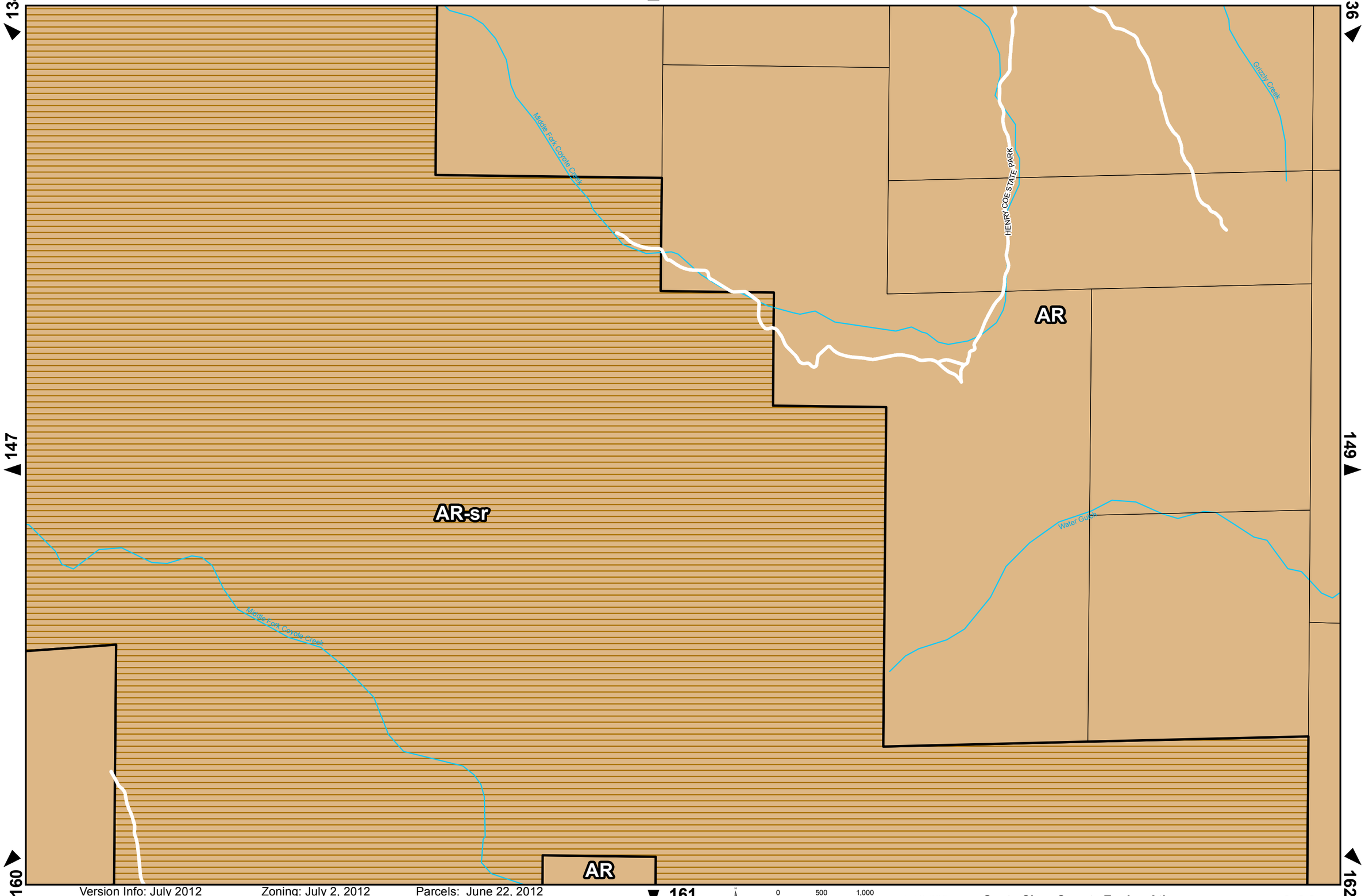

Version Info: July 2012 Zoning: July 2, 2012 Parcels: June 22, 2012

These maps are subject to revision. Please check with the Planning Office for official zoning determination.

0 500 1,000 Feet

1:12,000

Santa Clara County Zoning Atlas

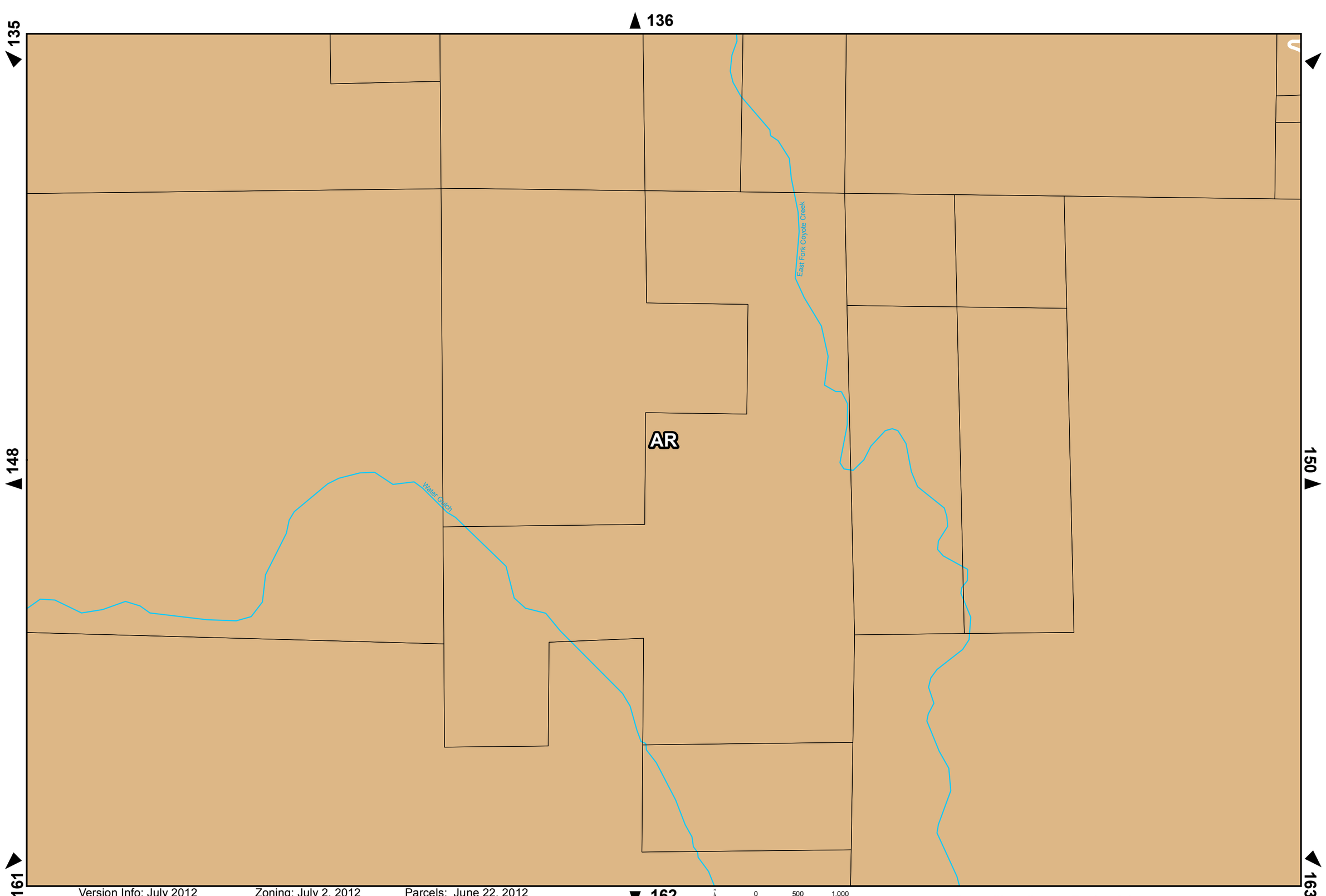

Version Info: July 2012 Zoning: July 2, 2012 Parcels: June 22, 2012
These maps are subject to revision. Please check with the Planning Office for official zoning determination.

1:12,000

136

149

162

163

164

HENRY COE STATE PARK

AR

Mississippi Creek

Version Info: July 2012 Zoning: July 2, 2012 Parcels: June 22, 2012

These maps are subject to revision. Please check with the Planning Office for official zoning determination.

0 500 1,000

Feet

1:12,000

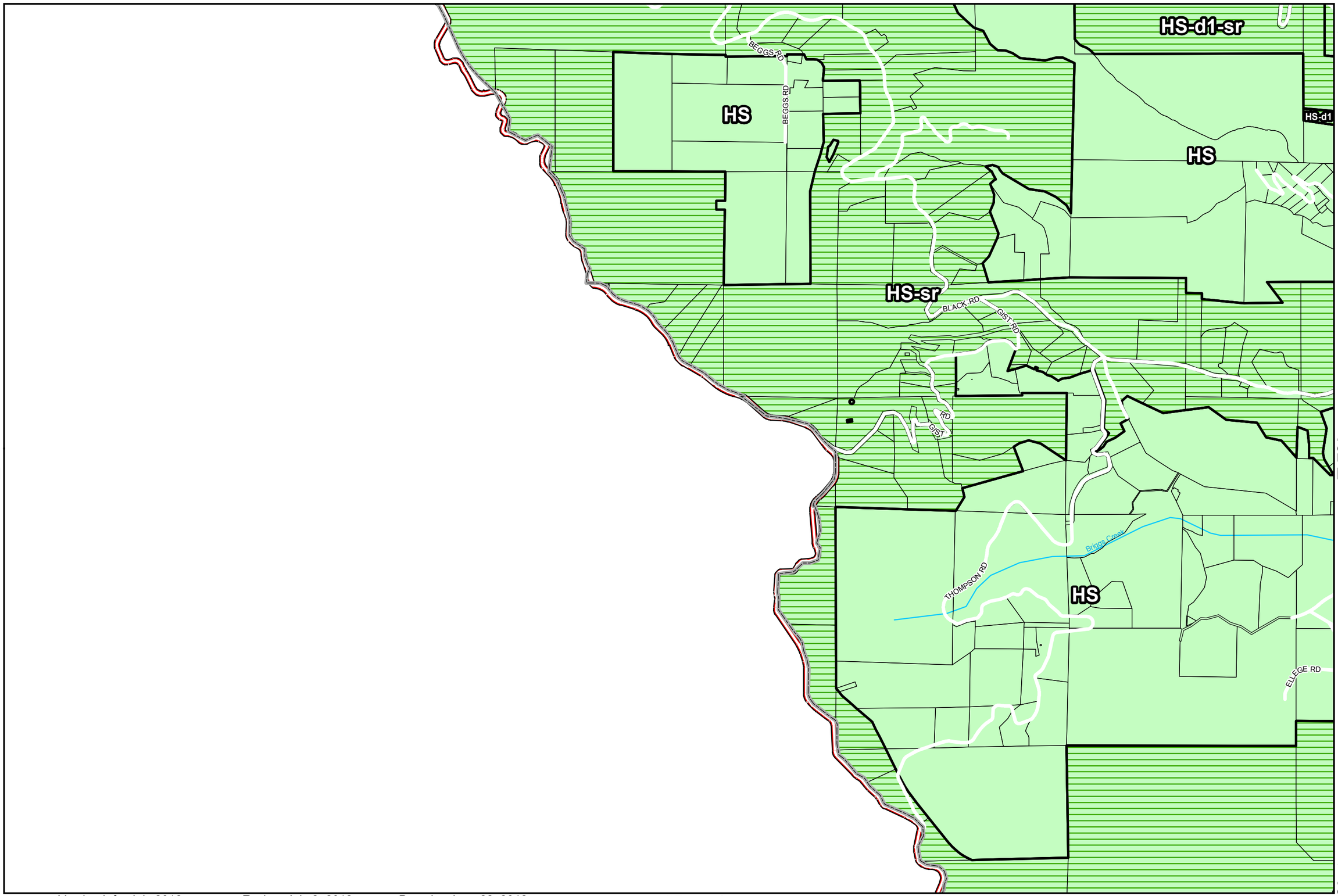

Version Info: July 2012 Zoning: July 2, 2012 Parcels: June 22, 2012
These maps are subject to revision. Please check with the Planning Office for official zoning determination.

0 500 1,000
Feet

1:12,000

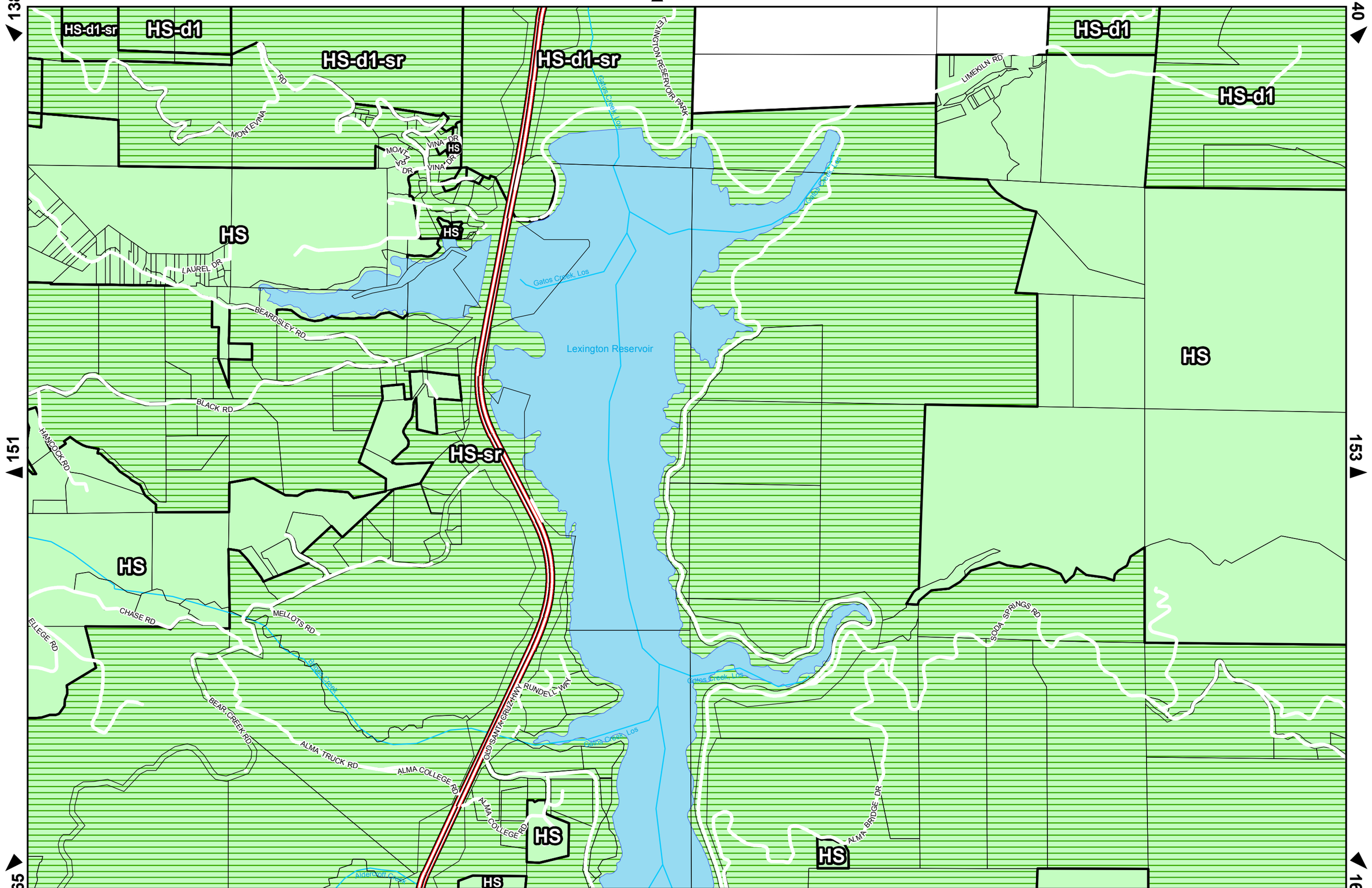

Version Info: July 2012 Zoning: July 2, 2012 Parcels: June 22, 2012
These maps are subject to revision. Please check with the Planning Office for official zoning determination.

0 500 1,000
Feet

1:12,000

Santa Clara County Zoning Atlas

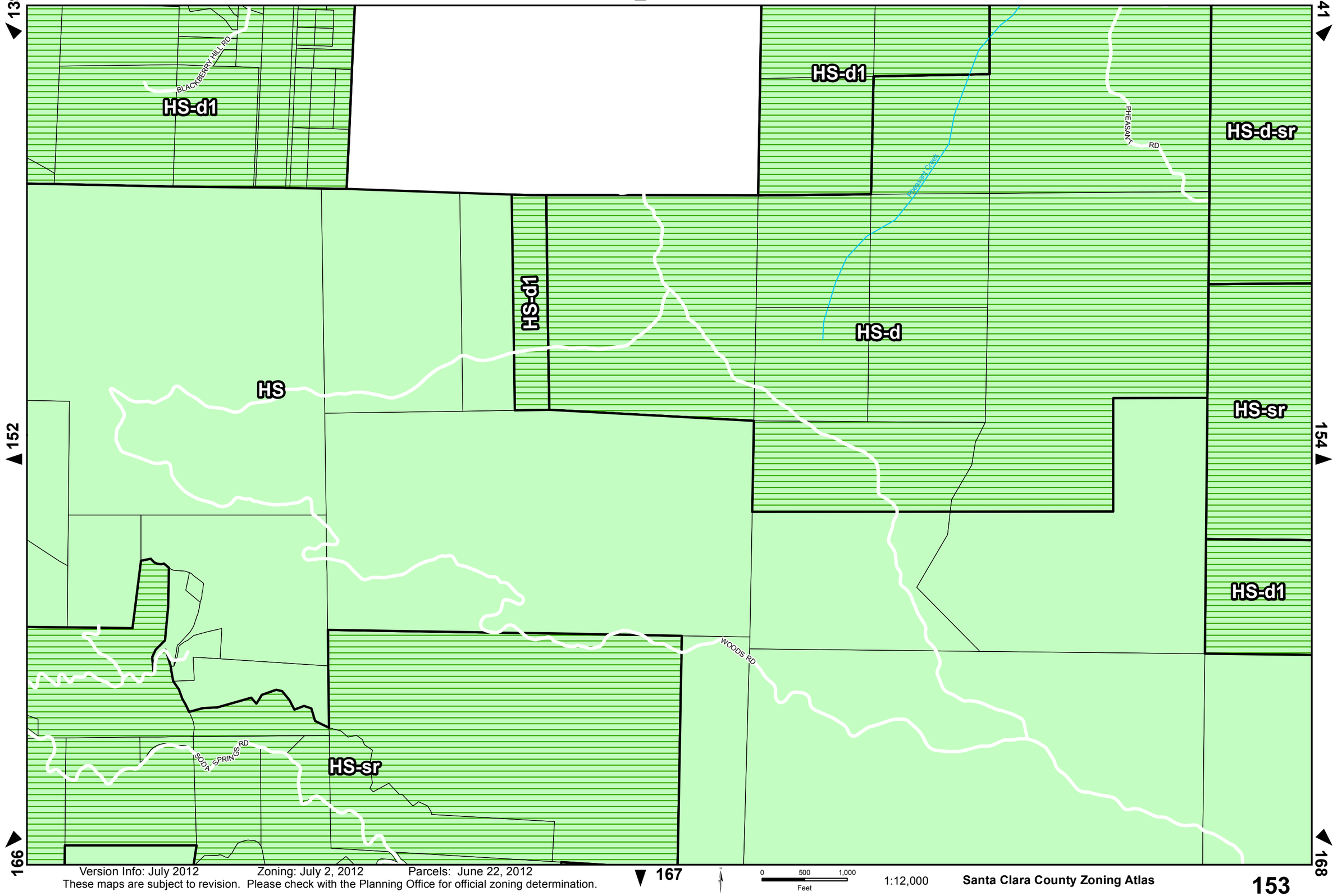

Version Info: July 2012 Zoning: July 2, 2012 Parcels: June 22, 2012
These maps are subject to revision. Please check with the Planning Office for official zoning determination.

0 500 1,000 Feet

1:12,000

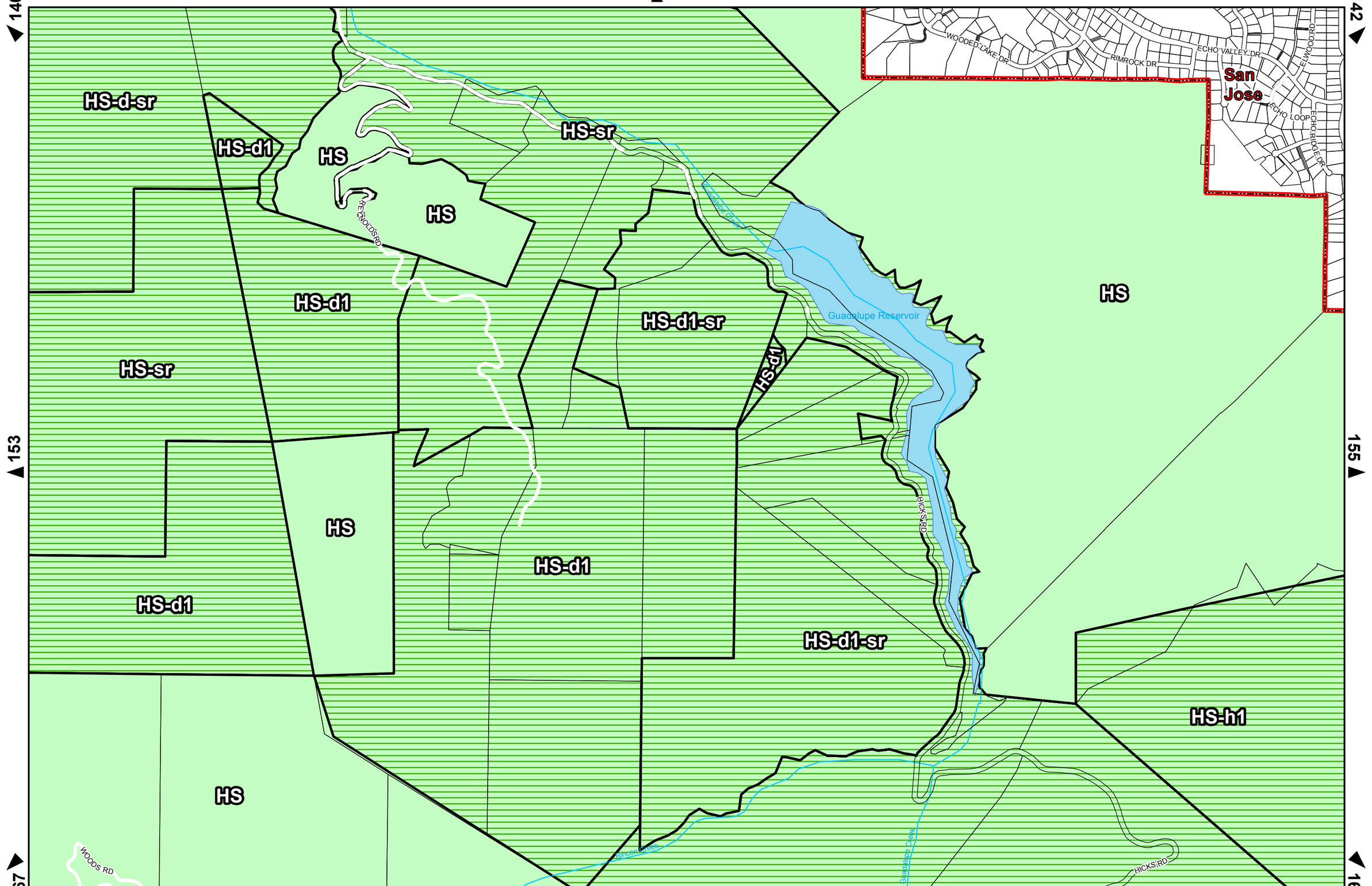

Version Info: July 2012 Zoning: July 2, 2012 Parcels: June 22, 2012
These maps are subject to revision. Please check with the Planning Office for official zoning determination.

0 500 1,000 Feet

1:12,000

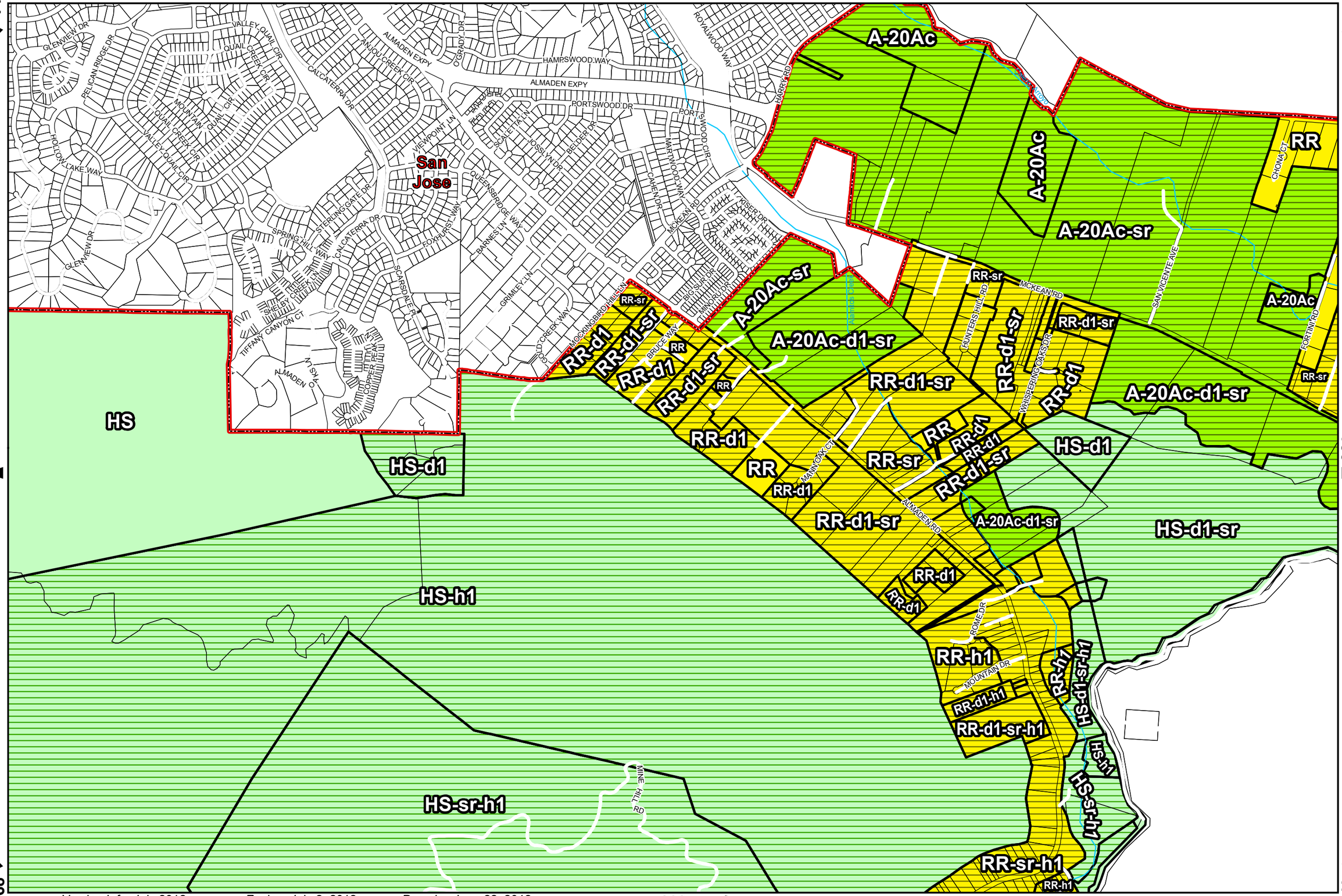
A-20Ac
A-20Ac
A-20Ac-sr
RR
A-20Ac
A-20Ac-sr
A-20Ac-d1-sr
RR-d1-sr
RR-d1
RR-d1-sr
RR-d1
RR-d1-sr
RR-d1

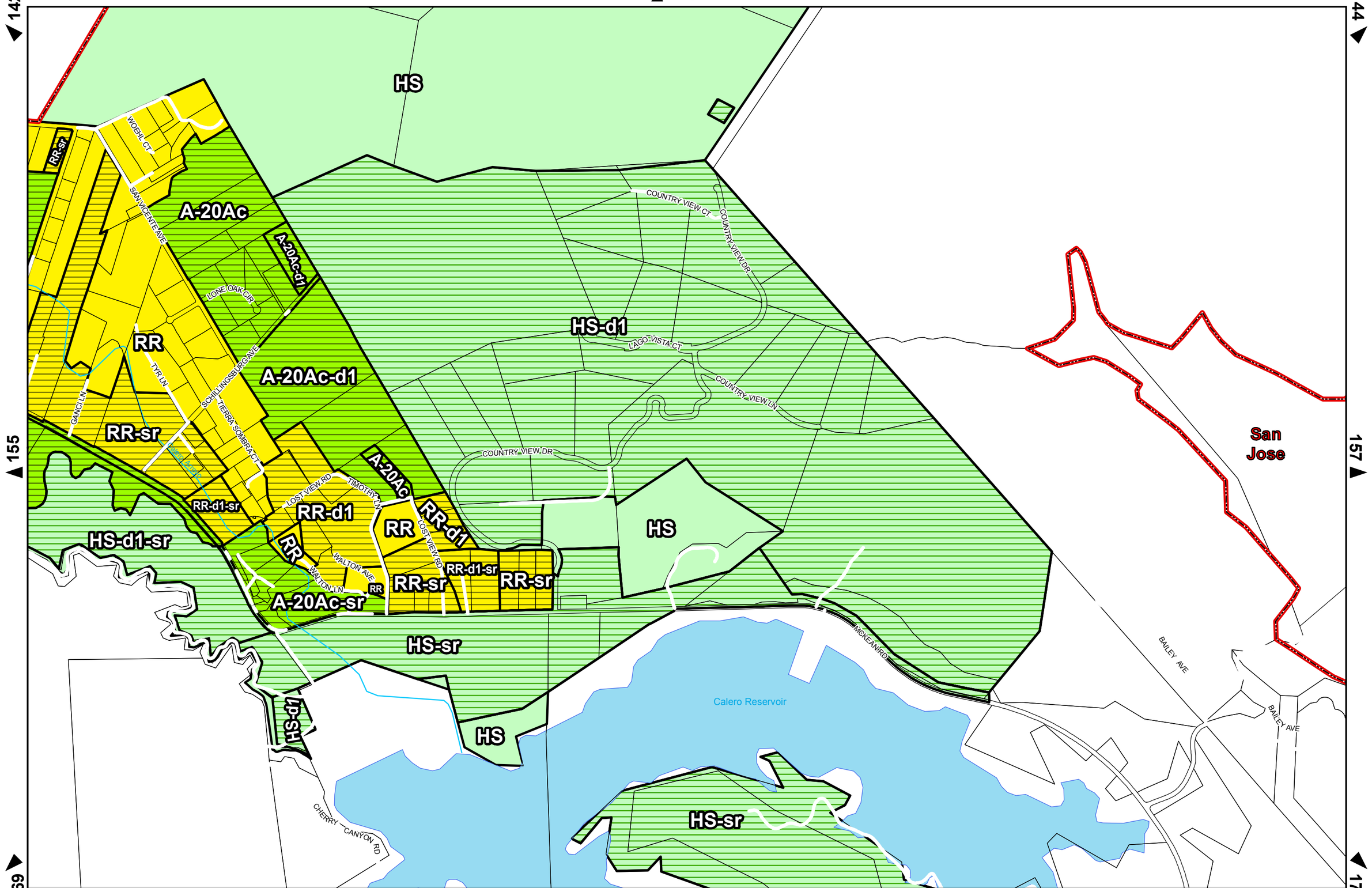

155 157 169 170 171

Version Info: July 2012 Zoning: July 2, 2012 Parcels: June 22, 2012
These maps are subject to revision. Please check with the Planning Office for official zoning determination.

0 500 1,000 Feet 1:12,000

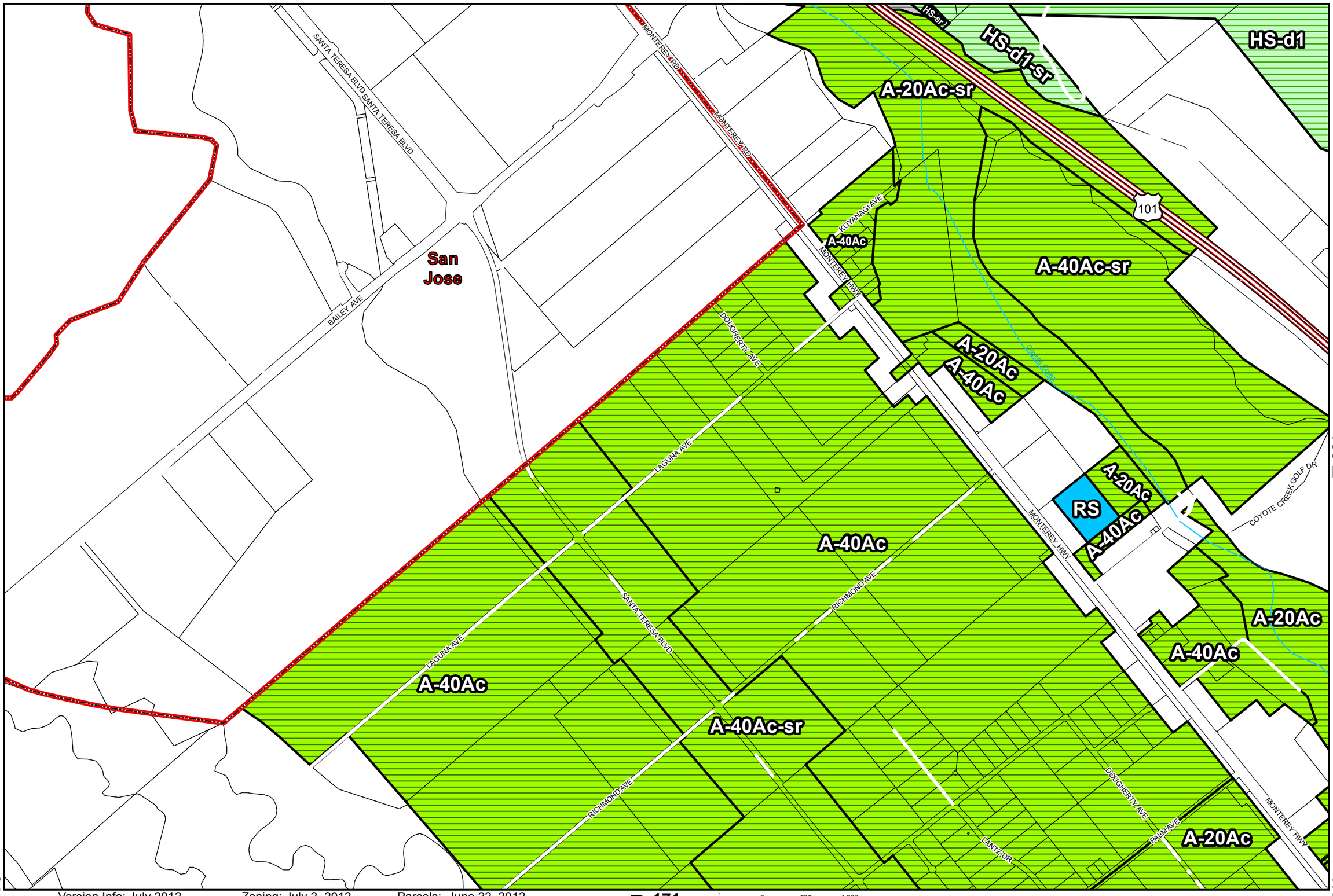

Version Info: July 2012 Zoning: July 2, 2012 Parcels: June 22, 2012
These maps are subject to revision. Please check with the Planning Office for official zoning determination.

0 500 1,000 Feet

1:12,000

Santa Clara County Zoning Atlas

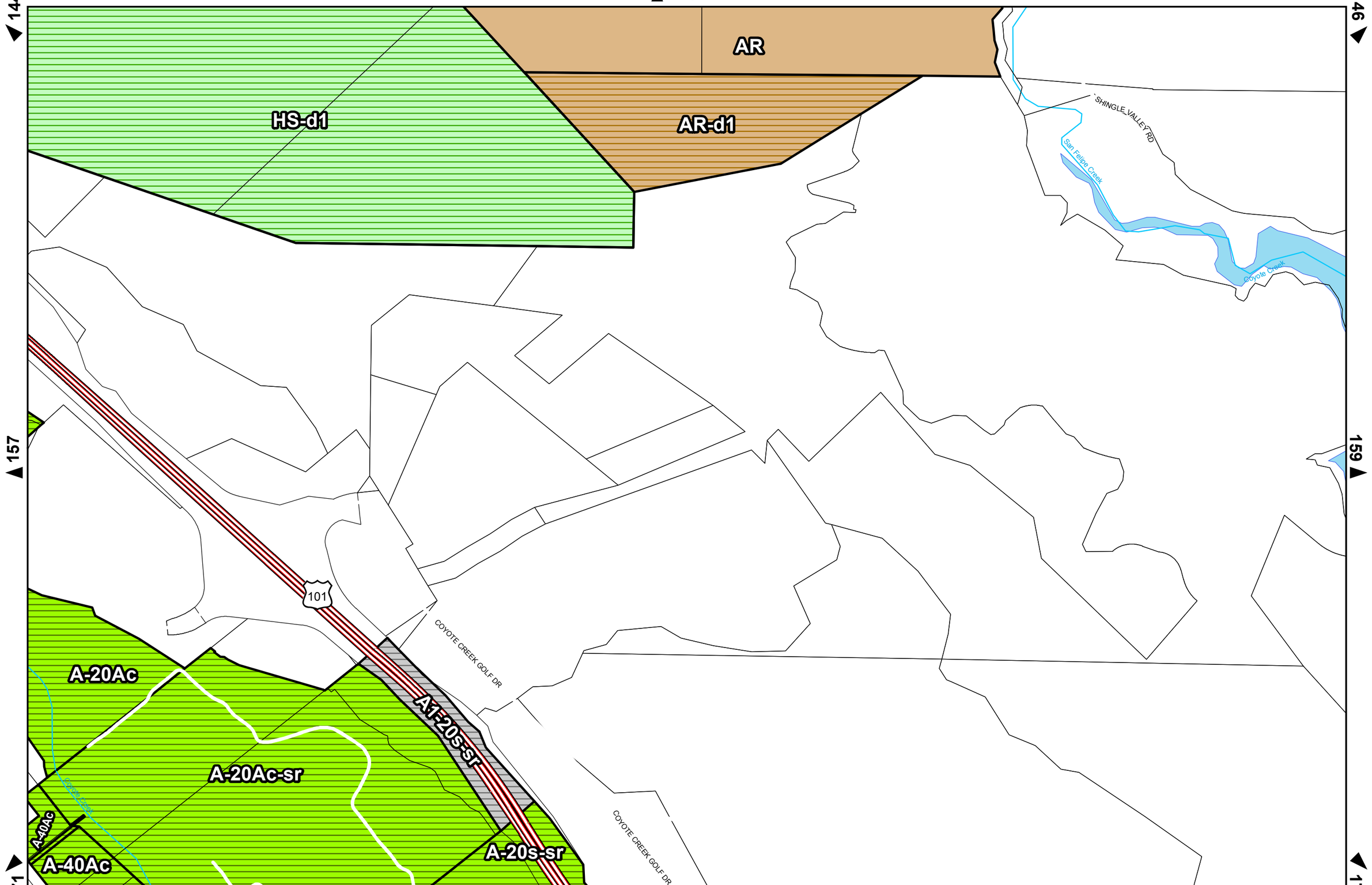

Version Info: July 2012 Zoning: July 2, 2012 Parcels: June 22, 2012
These maps are subject to revision. Please check with the Planning Office for official zoning determination.

0 500 1,000 Feet

1:12,000

Santa Clara County Zoning Atlas

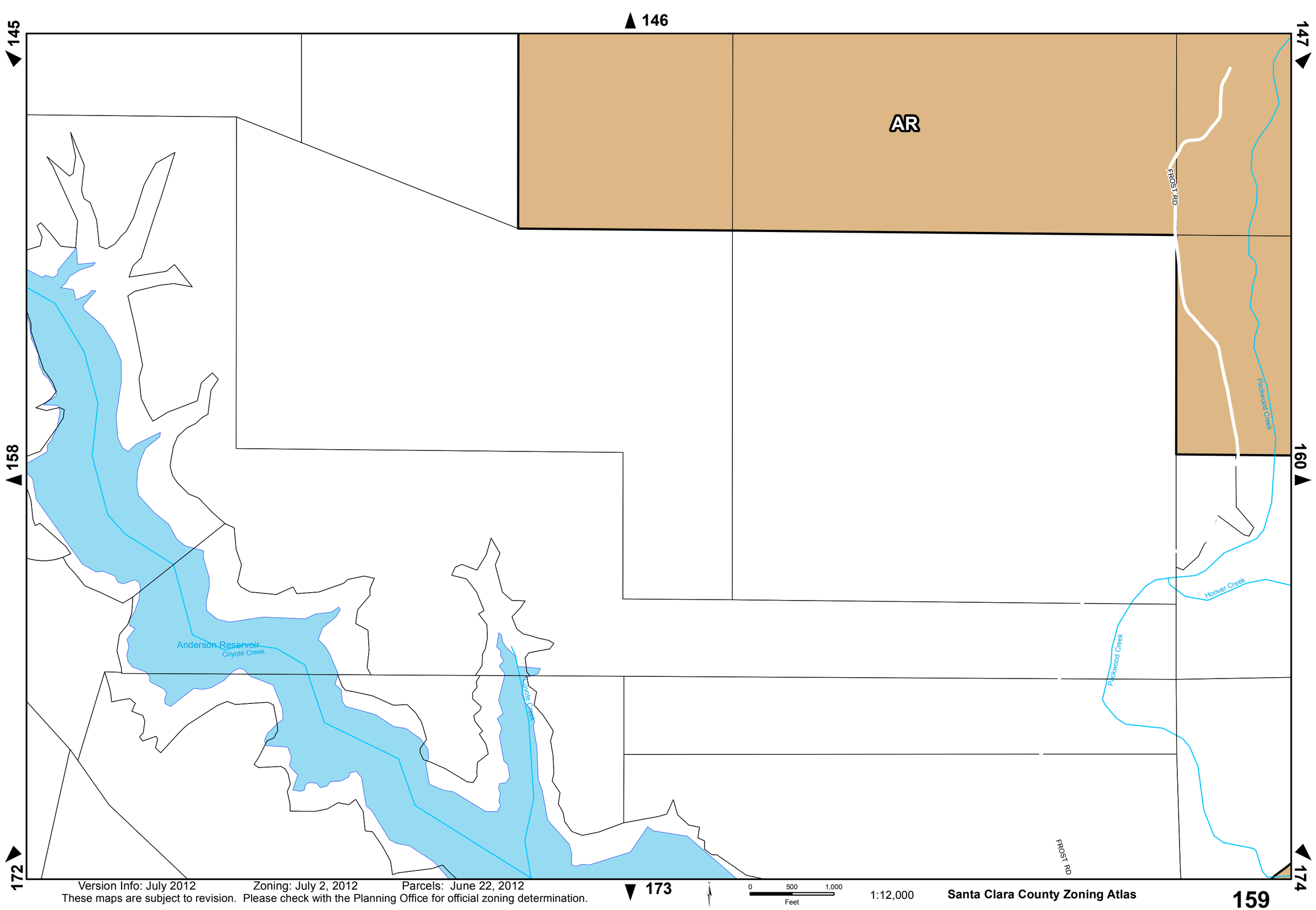

Version Info: July 2012 Zoning: July 2, 2012 Parcels: June 22, 2012
These maps are subject to revision. Please check with the Planning Office for official zoning determination.

1:12,000

Santa Clara County Zoning Atlas

AR

AR-sr

Little Coyote Creek

Hoover Creek

DUNNE AVE

Upper Uvas Creek

Version Info: July 2012 Zoning: July 2, 2012 Parcels: June 22, 2012
These maps are subject to revision. Please check with the Planning Office for official zoning determination.

0 500 1,000
Feet

1:12,000

148

147

149

AR

Middle Fork Coyote Creek

Mile Coyote Creek

160

162

AR-sr

DUNNE AVE

AR

174

Little Coyote Creek

175

176

Version Info: July 2012 Zoning: July 2, 2012 Parcels: June 22, 2012

These maps are subject to revision. Please check with the Planning Office for official zoning determination.

0 500 1,000

Feet

1:12,000

Santa Clara County Zoning Atlas

161

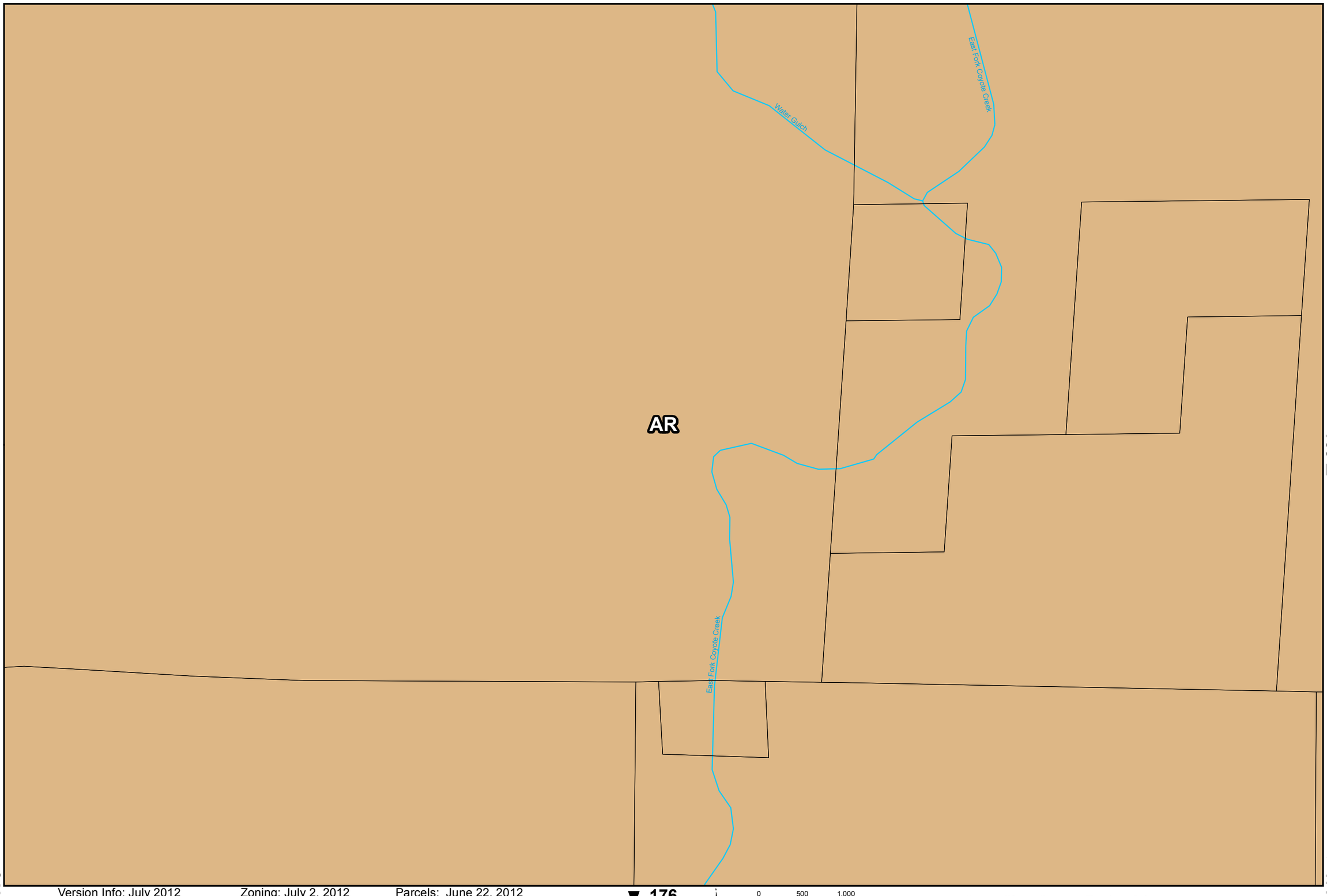

Version Info: July 2012 Zoning: July 2, 2012 Parcels: June 22, 2012
These maps are subject to revision. Please check with the Planning Office for official zoning determination.

0 500 1,000
Feet

1:12,000

Santa Clara County Zoning Atlas

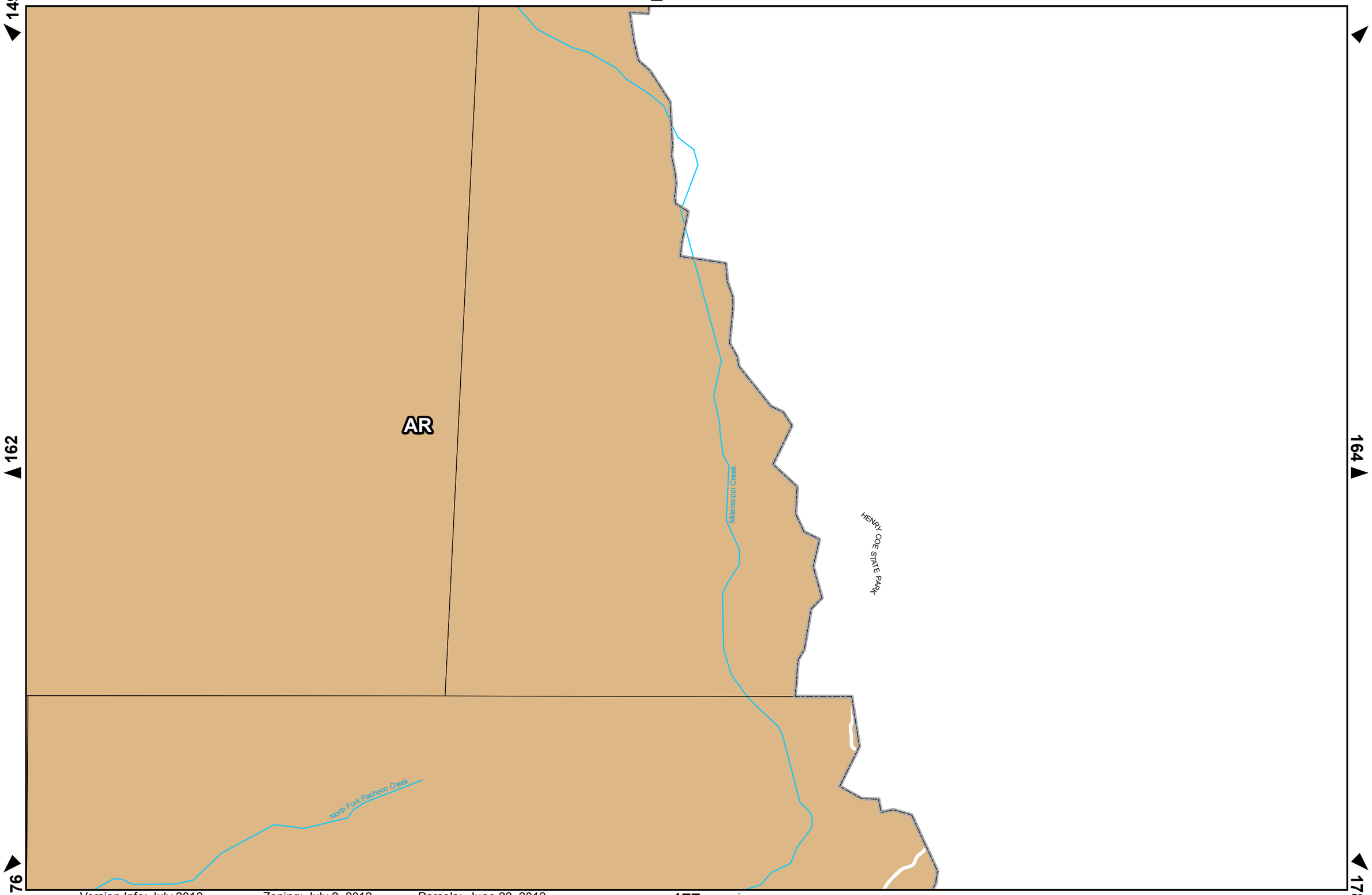

Version Info: July 2012 Zoning: July 2, 2012 Parcels: June 22, 2012
These maps are subject to revision. Please check with the Planning Office for official zoning determination.

1:12,000

Santa Clara County Zoning Atlas

150

163

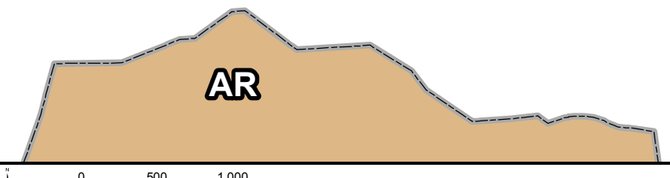

177

178

179

Version Info: July 2012 Zoning: July 2, 2012 Parcels: June 22, 2012
These maps are subject to revision. Please check with the Planning Office for official zoning determination.

0 500 1,000
Feet

1:12,000

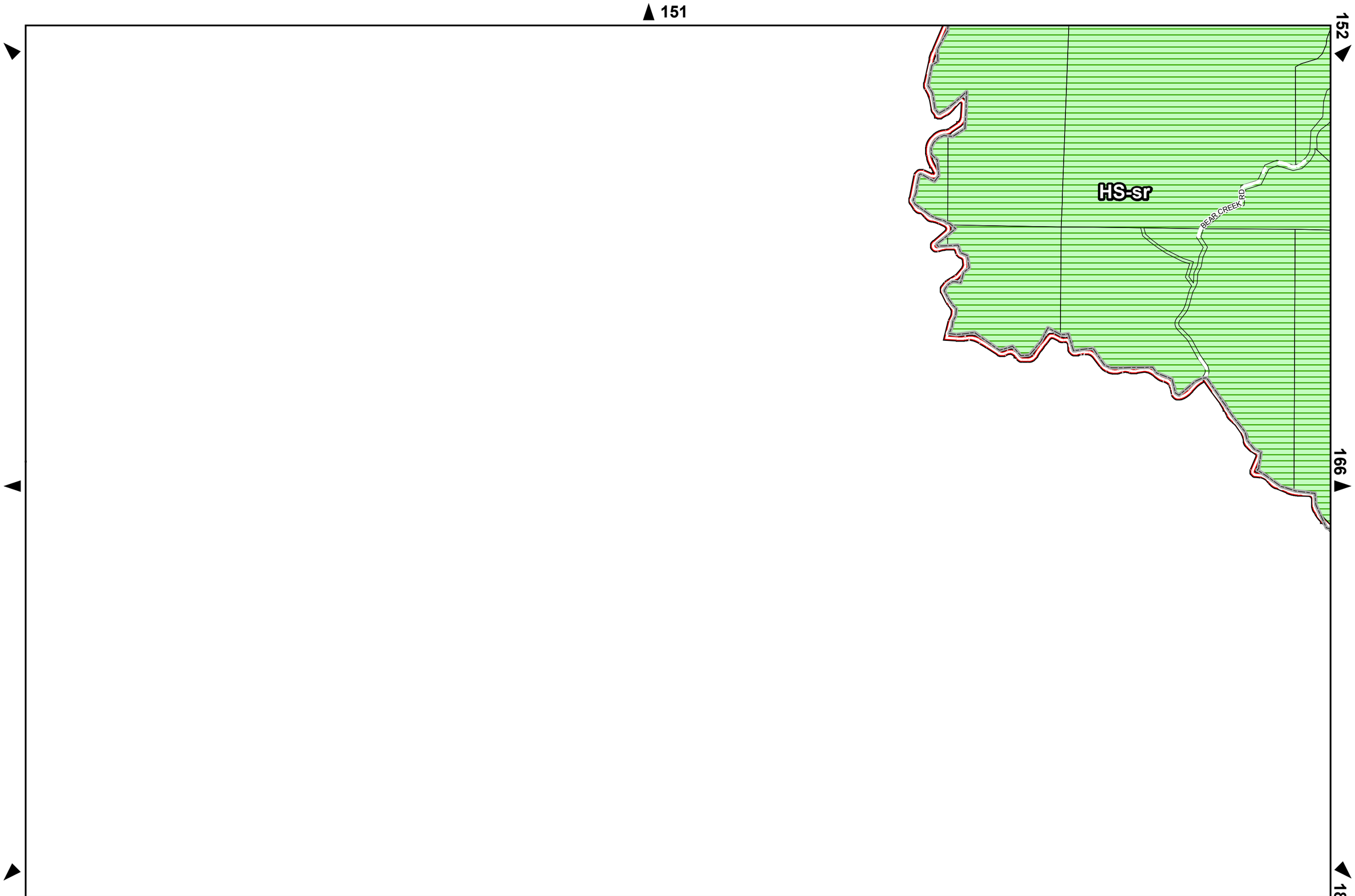

Version Info: July 2012 Zoning: July 2, 2012 Parcels: June 22, 2012
These maps are subject to revision. Please check with the Planning Office for official zoning determination.

0 500 1,000
Feet

1:12,000

Santa Clara County Zoning Atlas

165

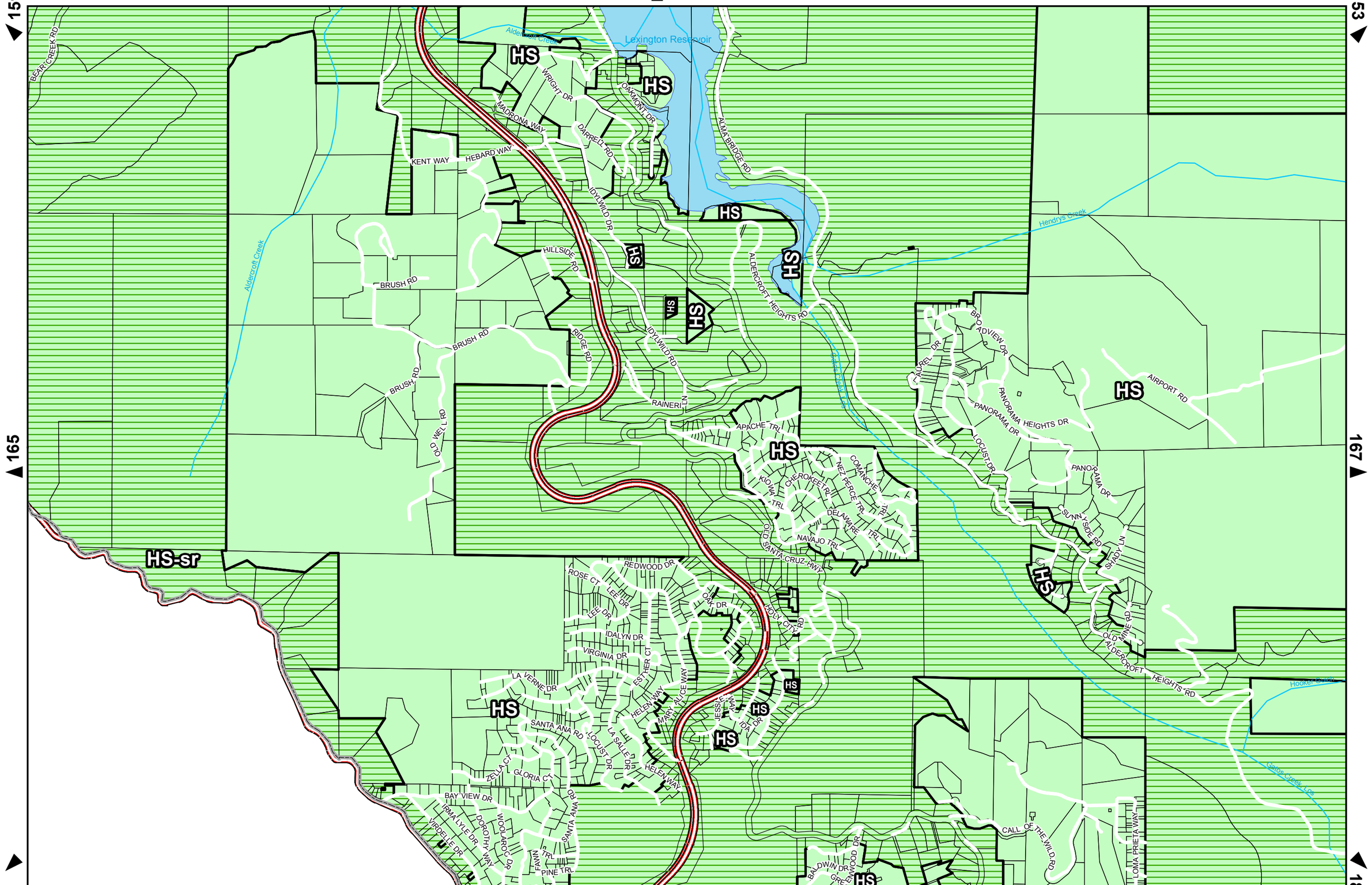

Version Info: July 2012 Zoning: July 2, 2012 Parcels: June 22, 2012
These maps are subject to revision. Please check with the Planning Office for official zoning determination.

0 500 1,000
Feet

1:12,000

Santa Clara County Zoning Atlas

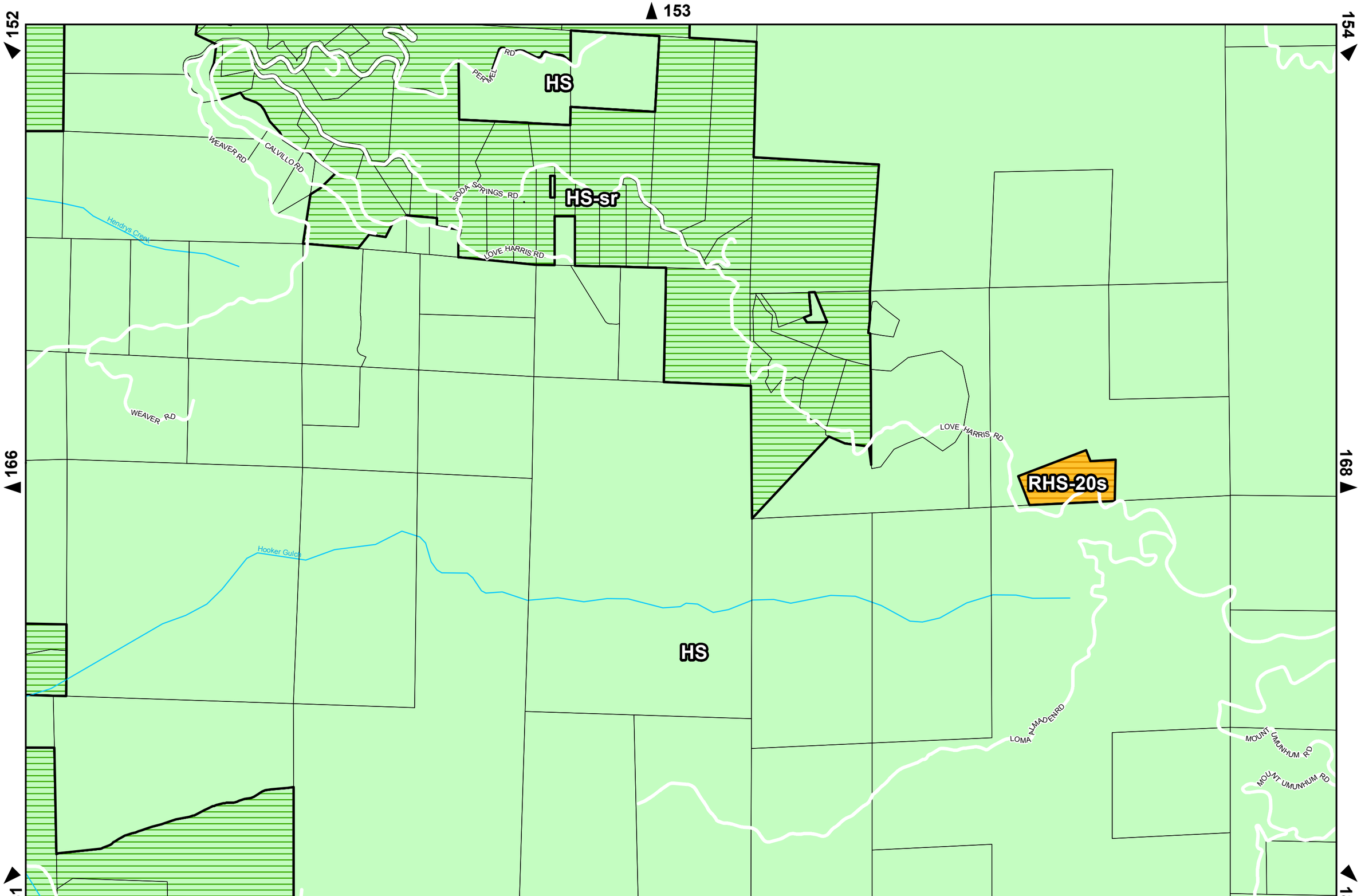

Version Info: July 2012 Zoning: July 2, 2012 Parcels: June 22, 2012
These maps are subject to revision. Please check with the Planning Office for official zoning determination.

1:12,000

Santa Clara County Zoning Atlas

167

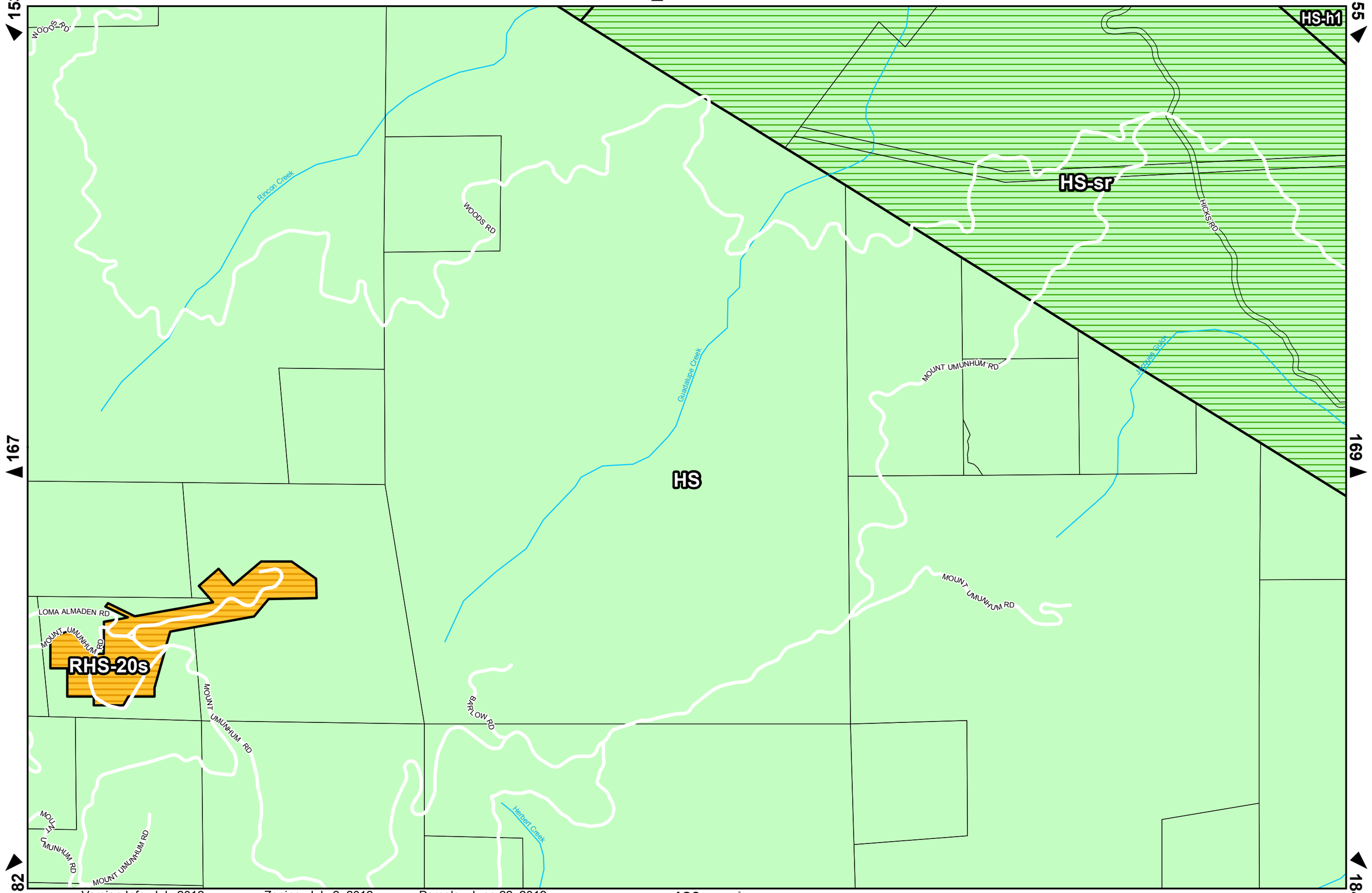

Version Info: July 2012 Zoning: July 2, 2012 Parcels: June 22, 2012
These maps are subject to revision. Please check with the Planning Office for official zoning determination.

0 500 1,000 Feet

1:12,000

Santa Clara County Zoning Atlas

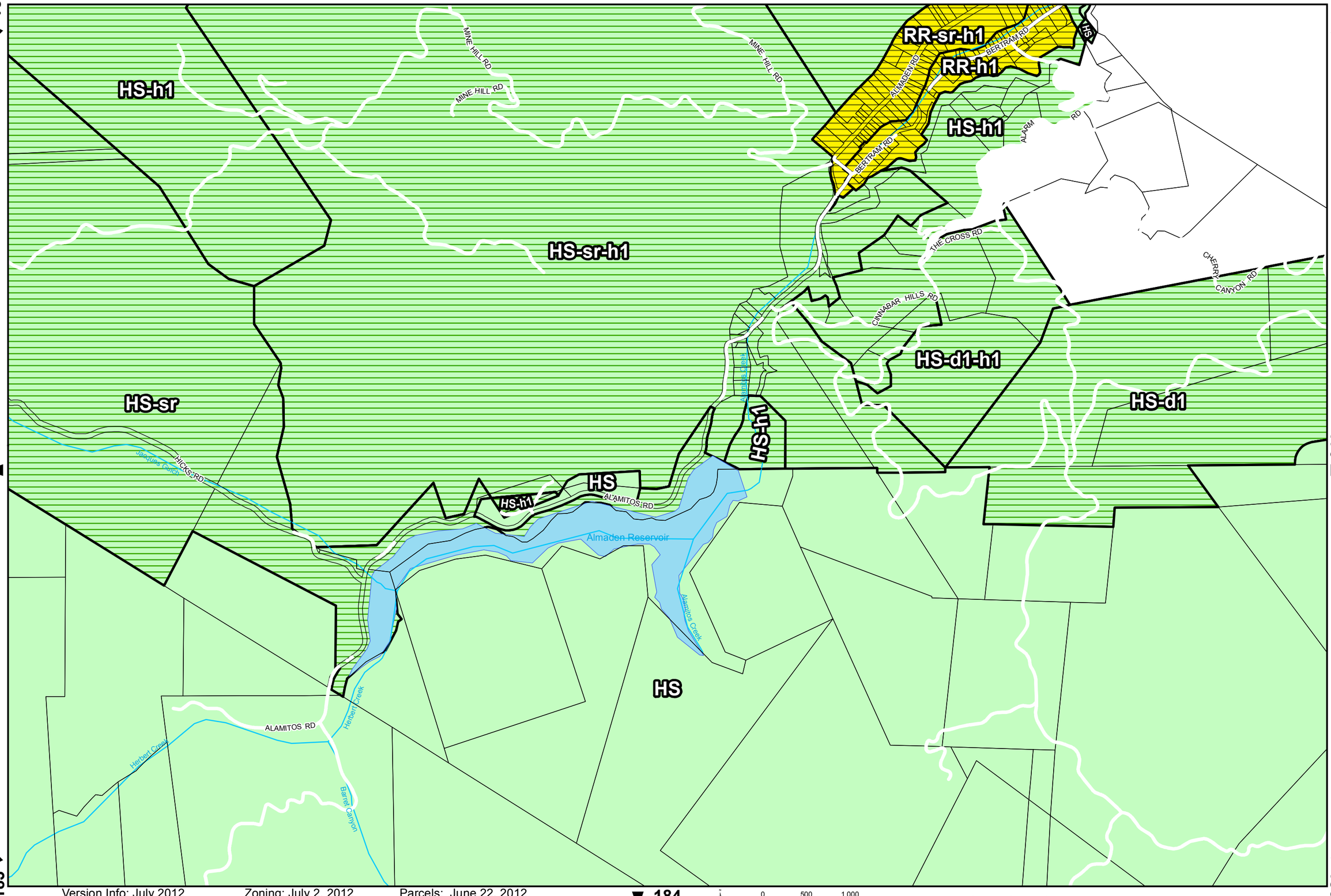

Version Info: July 2012 Zoning: July 2, 2012 Parcels: June 22, 2012
These maps are subject to revision. Please check with the Planning Office for official zoning determination.

0 500 1,000 Feet

1:12,000

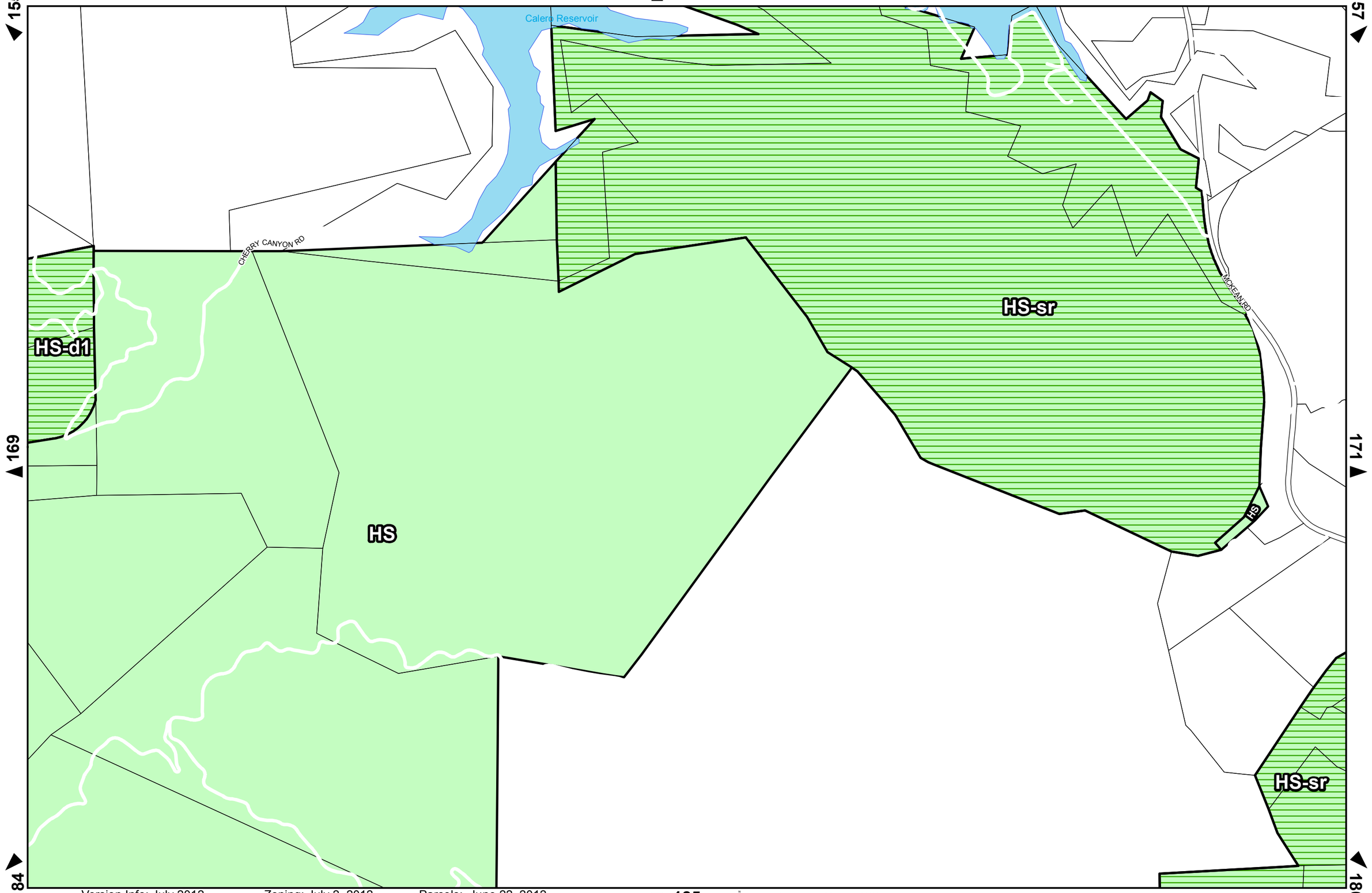

Version Info: July 2012 Zoning: July 2, 2012 Parcels: June 22, 2012
These maps are subject to revision. Please check with the Planning Office for official zoning determination.

0 500 1,000
Feet

1:12,000

Santa Clara County Zoning Atlas

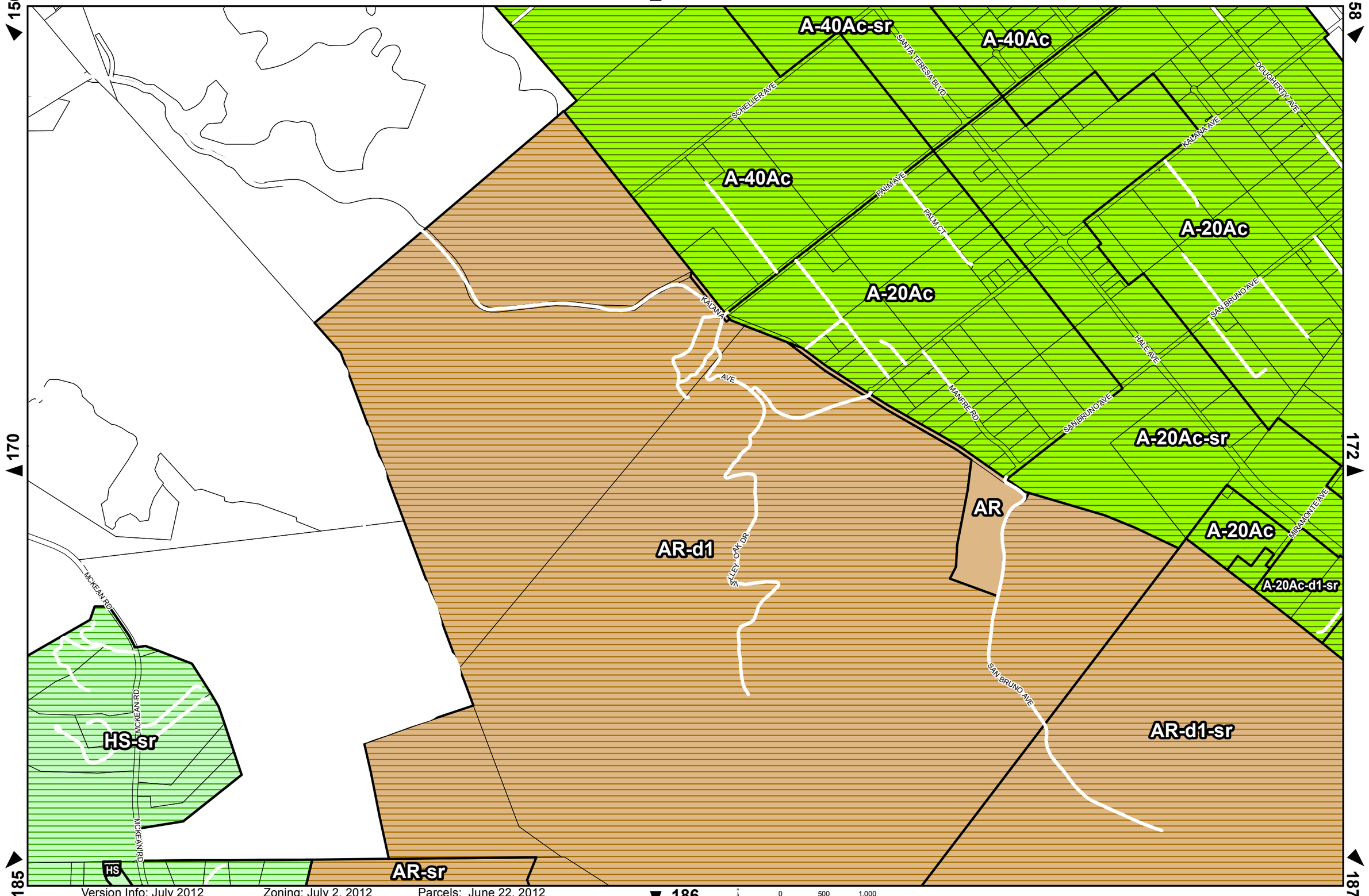

Version Info: July 2012 Zoning: July 2, 2012 Parcels: June 22, 2012

These maps are subject to revision. Please check with the Planning Office for official zoning determination.

Santa Clara County Zoning Atlas



Version Info: July 2012 Zoning: July 2, 2012 Parcels: June 22, 2012

These maps are subject to revision. Please check with the Planning Office for official zoning determination.

0 500 1,000 Feet

1:12,000

Santa Clara County Zoning Atlas

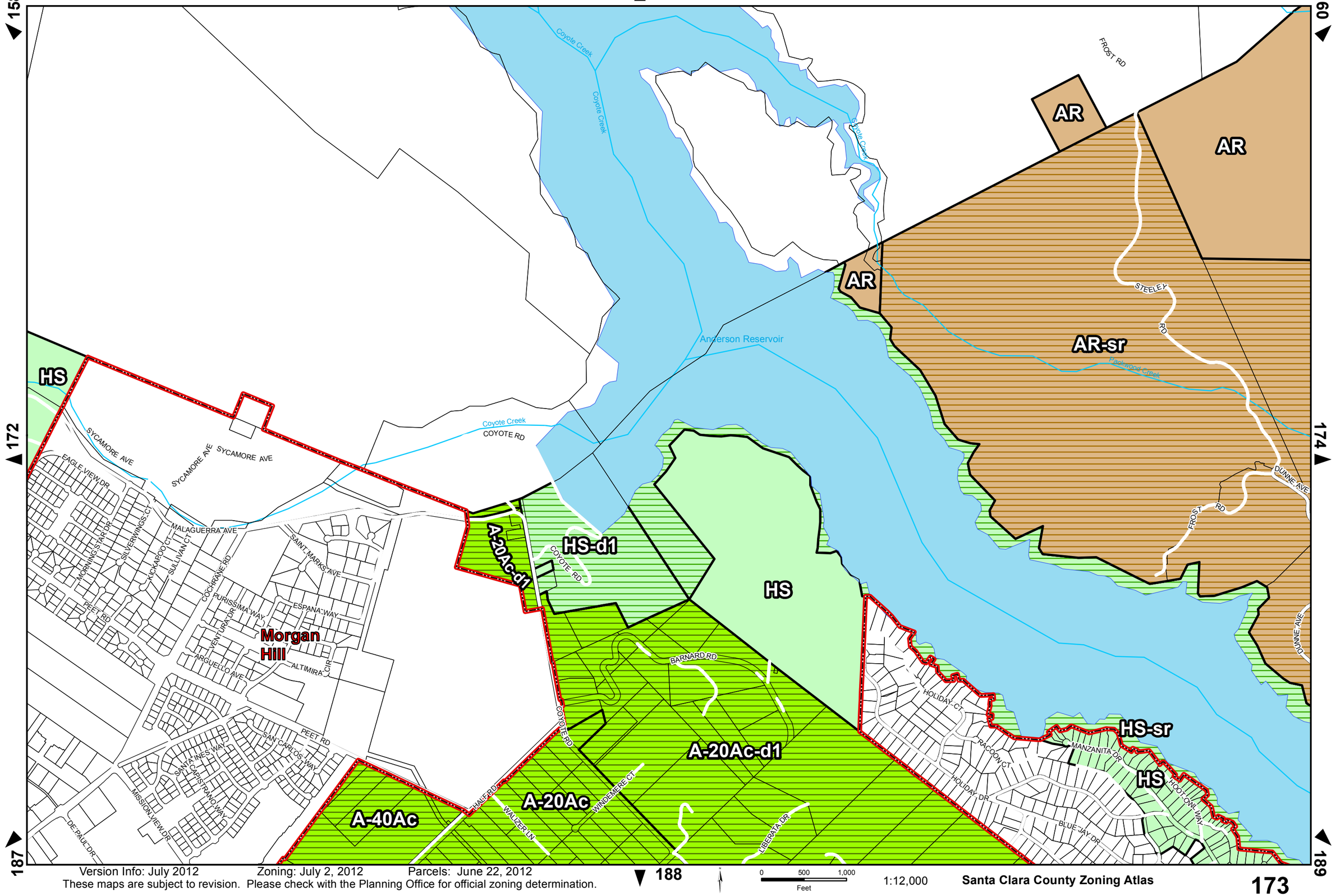

Version Info: July 2012 Zoning: July 2, 2012 Parcels: June 22, 2012

These maps are subject to revision. Please check with the Planning Office for official zoning determination.

0 500 1,000 Feet

1:12,000

Santa Clara County Zoning Atlas

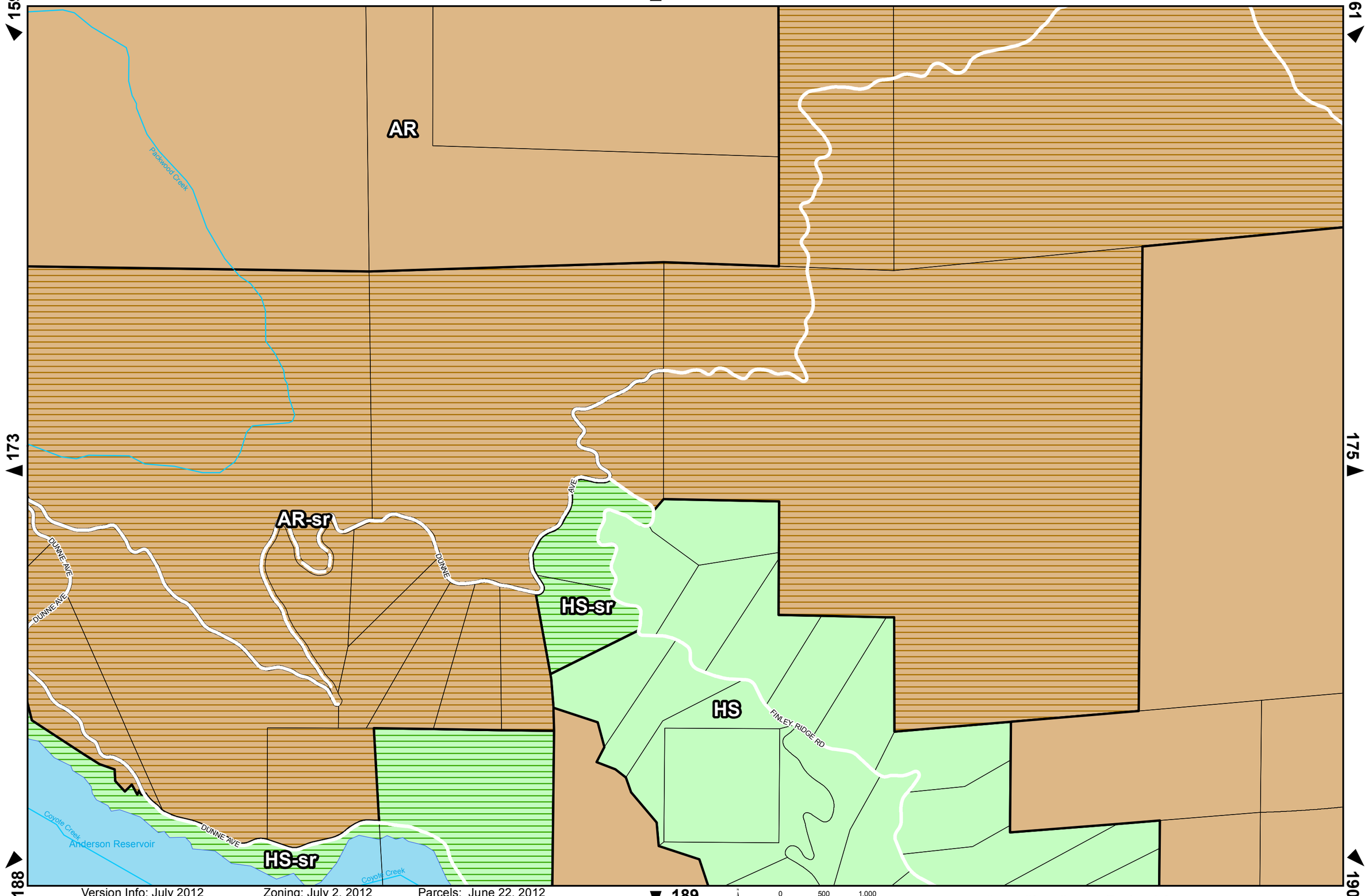

Version Info: July 2012 Zoning: July 2, 2012 Parcels: June 22, 2012

These maps are subject to revision. Please check with the Planning Office for official zoning determination.

0 500 1,000 Feet

1:12,000

Santa Clara County Zoning Atlas

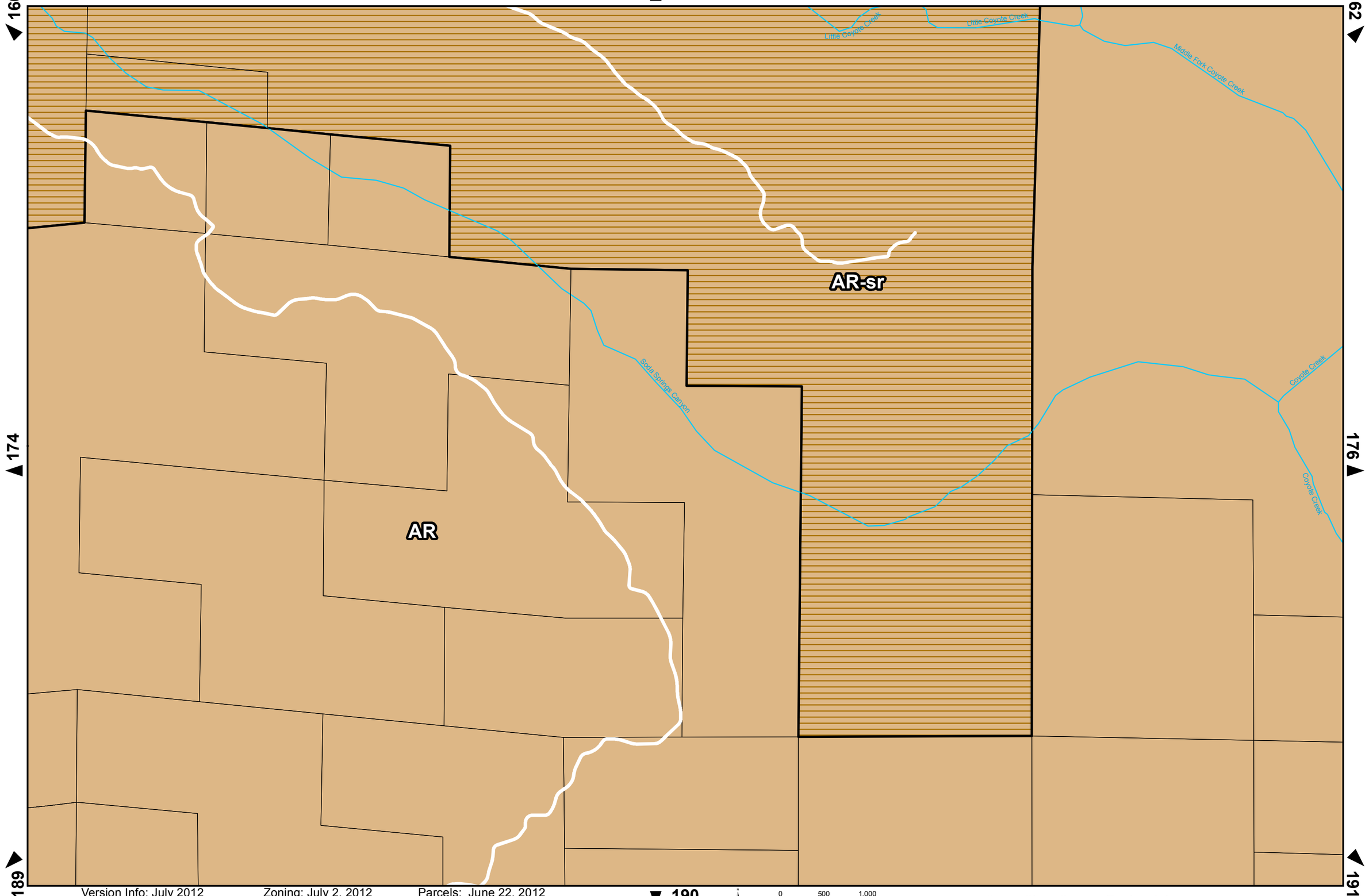

Version Info: July 2012 Zoning: July 2, 2012 Parcels: June 22, 2012
These maps are subject to revision. Please check with the Planning Office for official zoning determination.

0 500 1,000
Feet

1:12,000

Santa Clara County Zoning Atlas

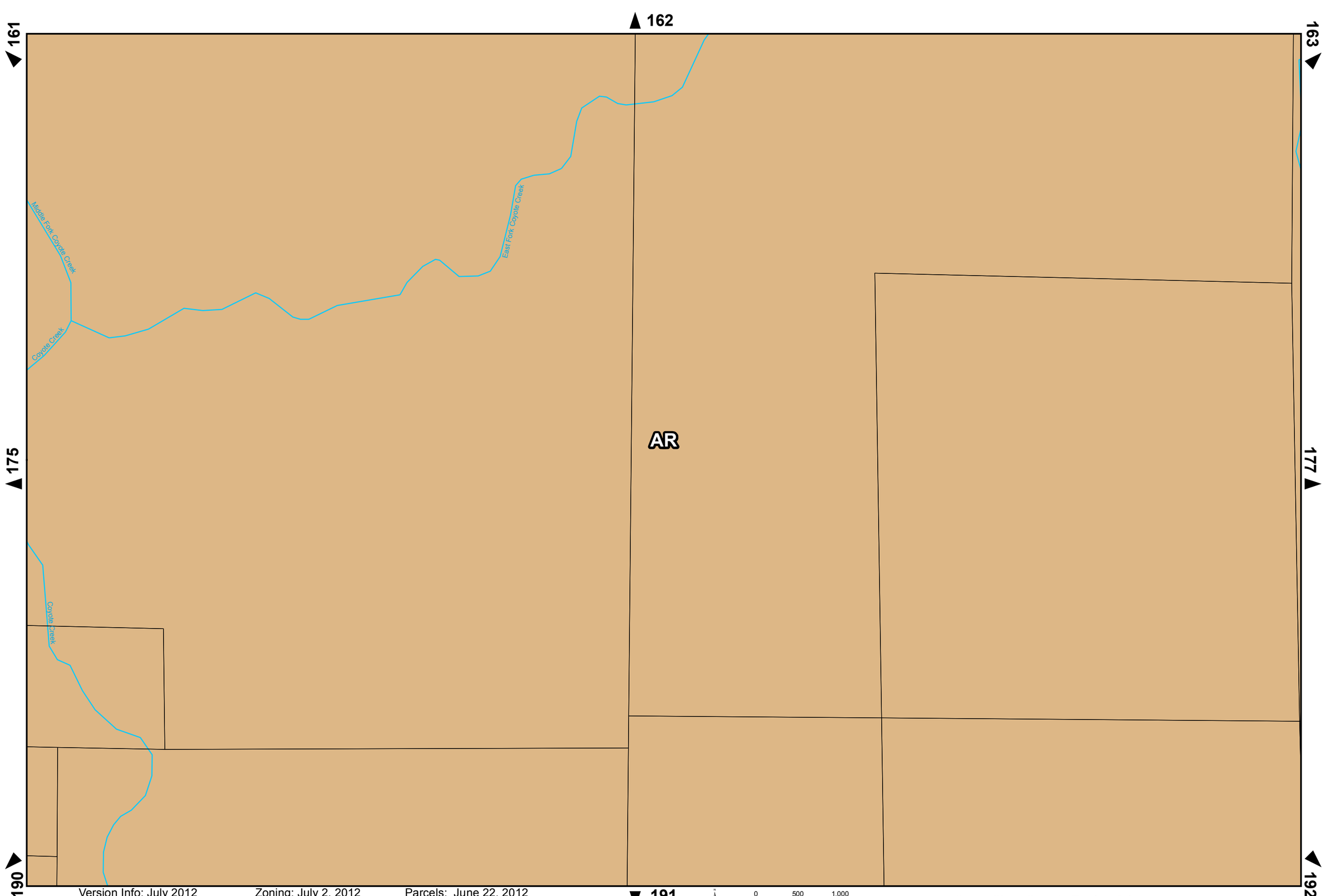

Version Info: July 2012 Zoning: July 2, 2012 Parcels: June 22, 2012
These maps are subject to revision. Please check with the Planning Office for official zoning determination.

1:12,000

AR

North Fork Pacheco Creek

Mississippi Creek

HENRY COE STATE PARK

Version Info: July 2012 Zoning: July 2, 2012 Parcels: June 22, 2012
These maps are subject to revision. Please check with the Planning Office for official zoning determination.

0 500 1,000
Feet

1:12,000

Santa Clara County Zoning Atlas

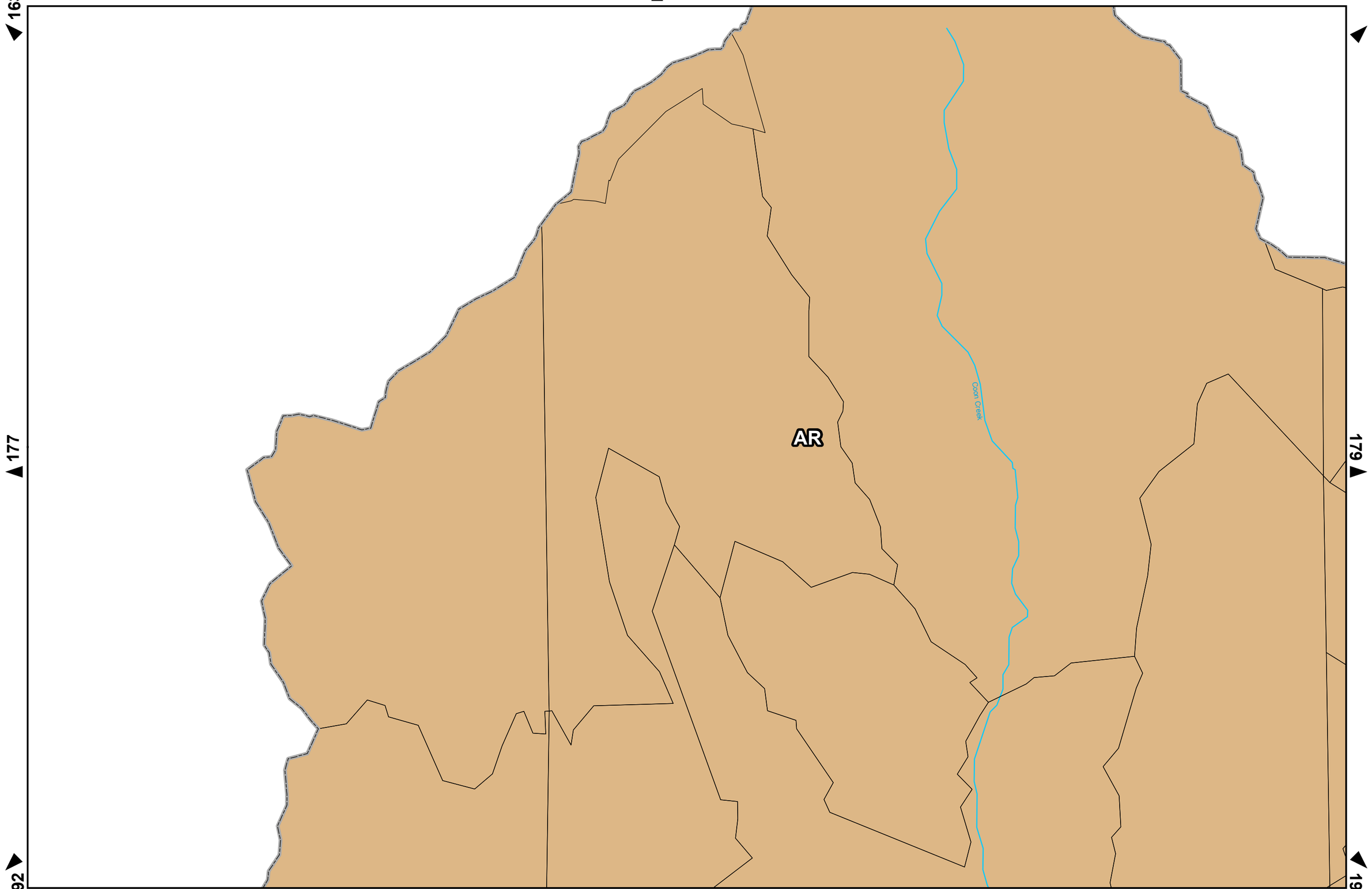

Version Info: July 2012 Zoning: July 2, 2012 Parcels: June 22, 2012
These maps are subject to revision. Please check with the Planning Office for official zoning determination.

0 500 1,000
Feet

1:12,000

Santa Clara County Zoning Atlas

164

178

180

AR

193

194

195

Version Info: July 2012 Zoning: July 2, 2012 Parcels: June 22, 2012
These maps are subject to revision. Please check with the Planning Office for official zoning determination.

0 500 1,000
Feet

1:12,000

Santa Clara County Zoning Atlas

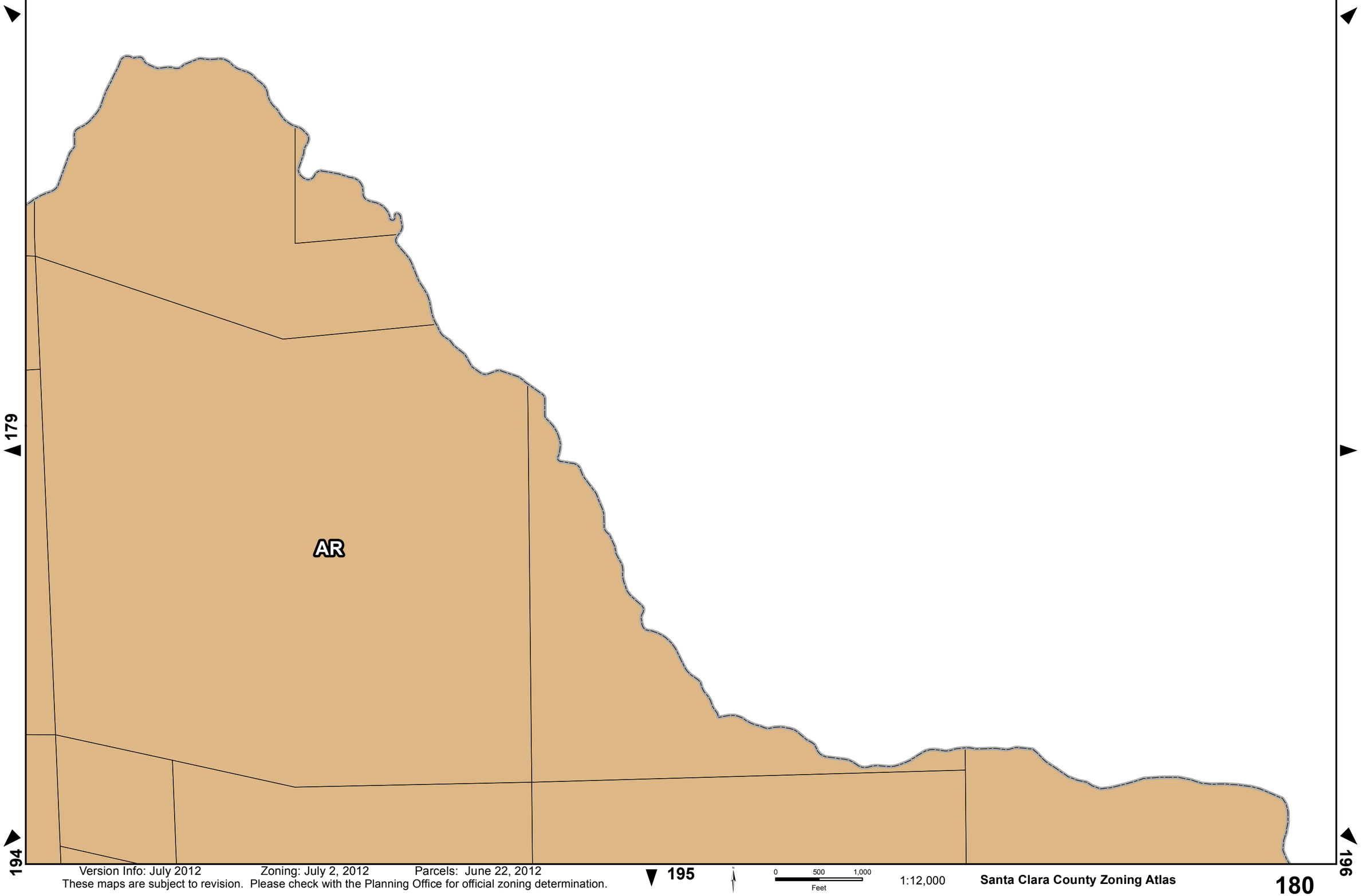

Version Info: July 2012 Zoning: July 2, 2012 Parcels: June 22, 2012
These maps are subject to revision. Please check with the Planning Office for official zoning determination.

0 500 1,000
Feet

1:12,000

Santa Clara County Zoning Atlas

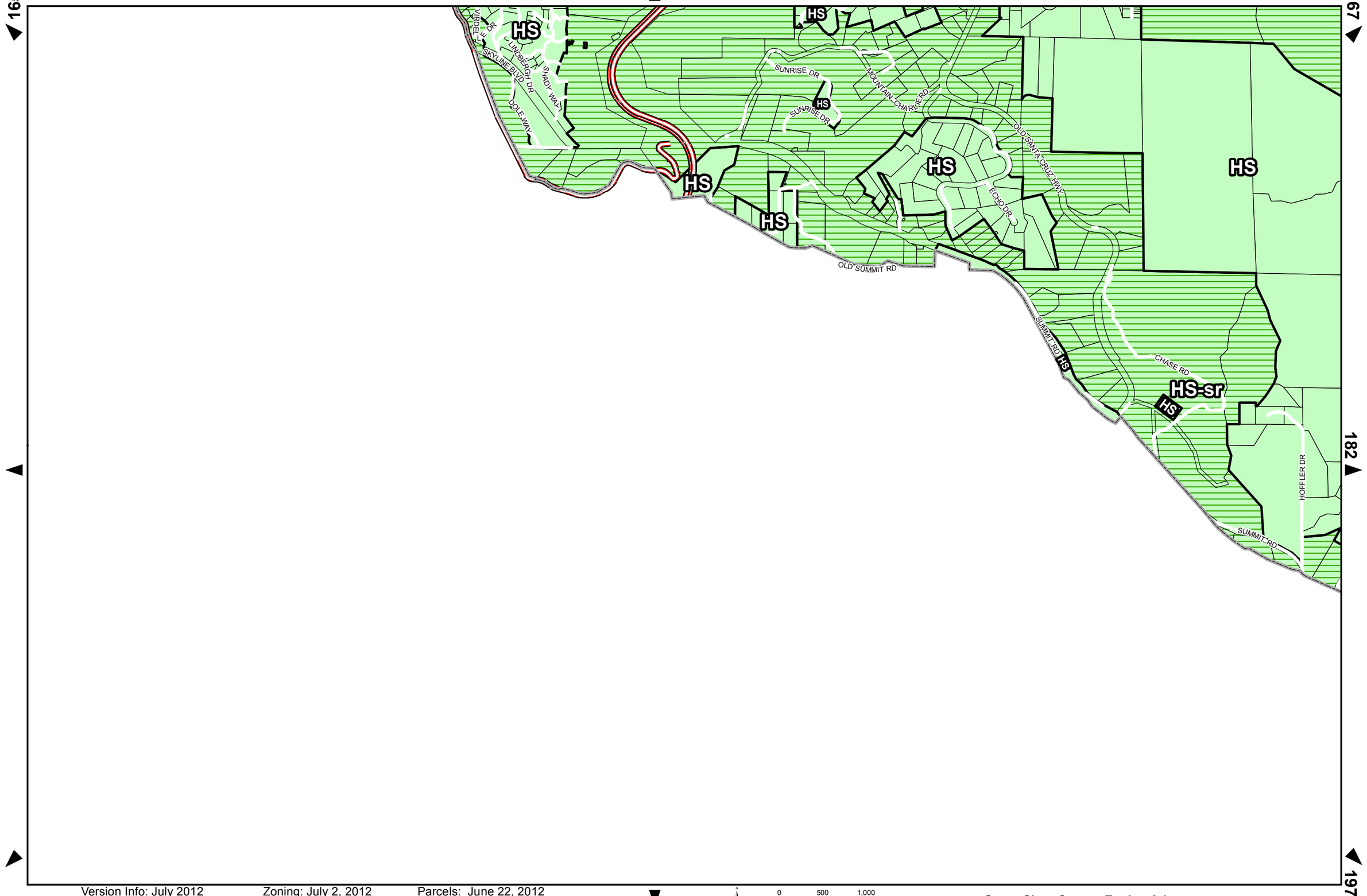

Version Info: July 2012 Zoning: July 2, 2012 Parcels: June 22, 2012
These maps are subject to revision. Please check with the Planning Office for official zoning determination.

0 500 1,000
Feet

1:12,000

Santa Clara County Zoning Atlas

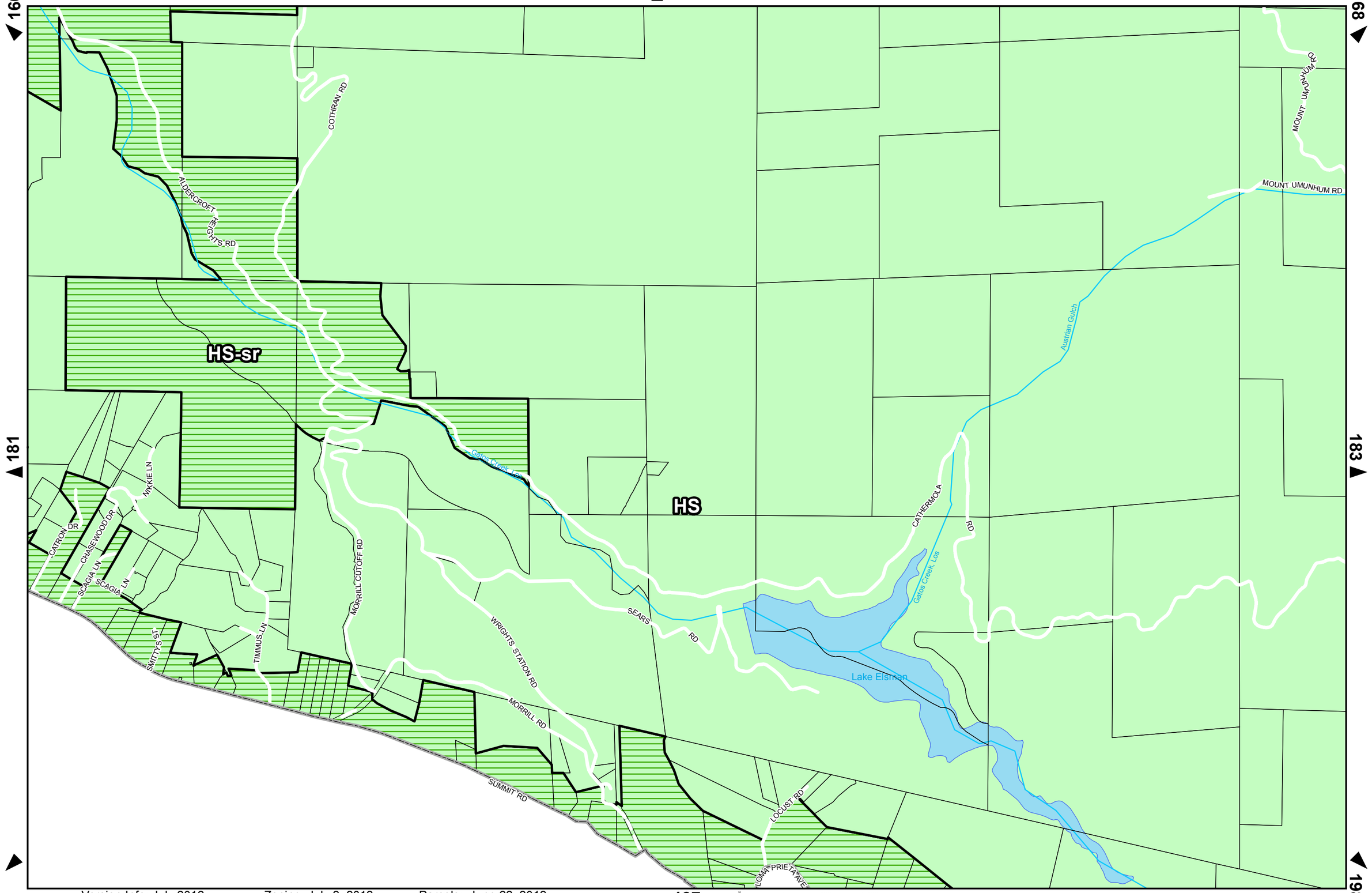
HS-sr
HS
ALDERCROFT HEIGHTS RD
COTHRAN RD
MOUNT UMUNHUM RD
Austrian Gulch
Gatos Creek, Los
NIKKIE LN
CATRON DR
CHASEWOOD DR
SCAGIA LN
SCAGIA LN
SMITTY'S ST
TIMMUS LN
MORRILL CUTOFF RD
WRIGHTS STATION RD
MORRILL RD
SUMMIT RD
SEARS RD
CATHERMOLA RD
Gatos Creek, Los
Lake Elsman
LOCUST RD
LOMA PRIETA AVE

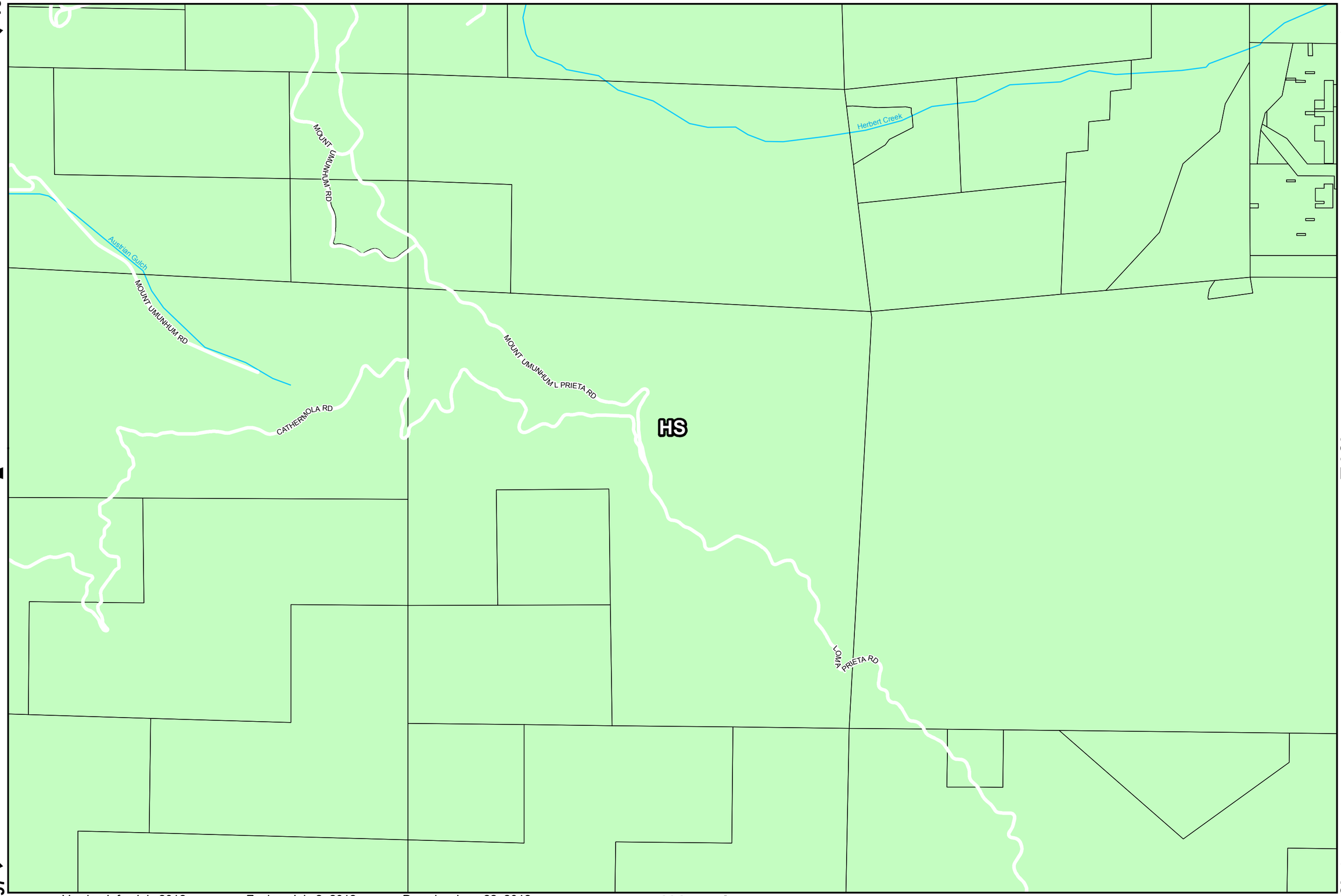

Version Info: July 2012 Zoning: July 2, 2012 Parcels: June 22, 2012
These maps are subject to revision. Please check with the Planning Office for official zoning determination.

0 500 1,000
Feet

1:12,000

Santa Clara County Zoning Atlas

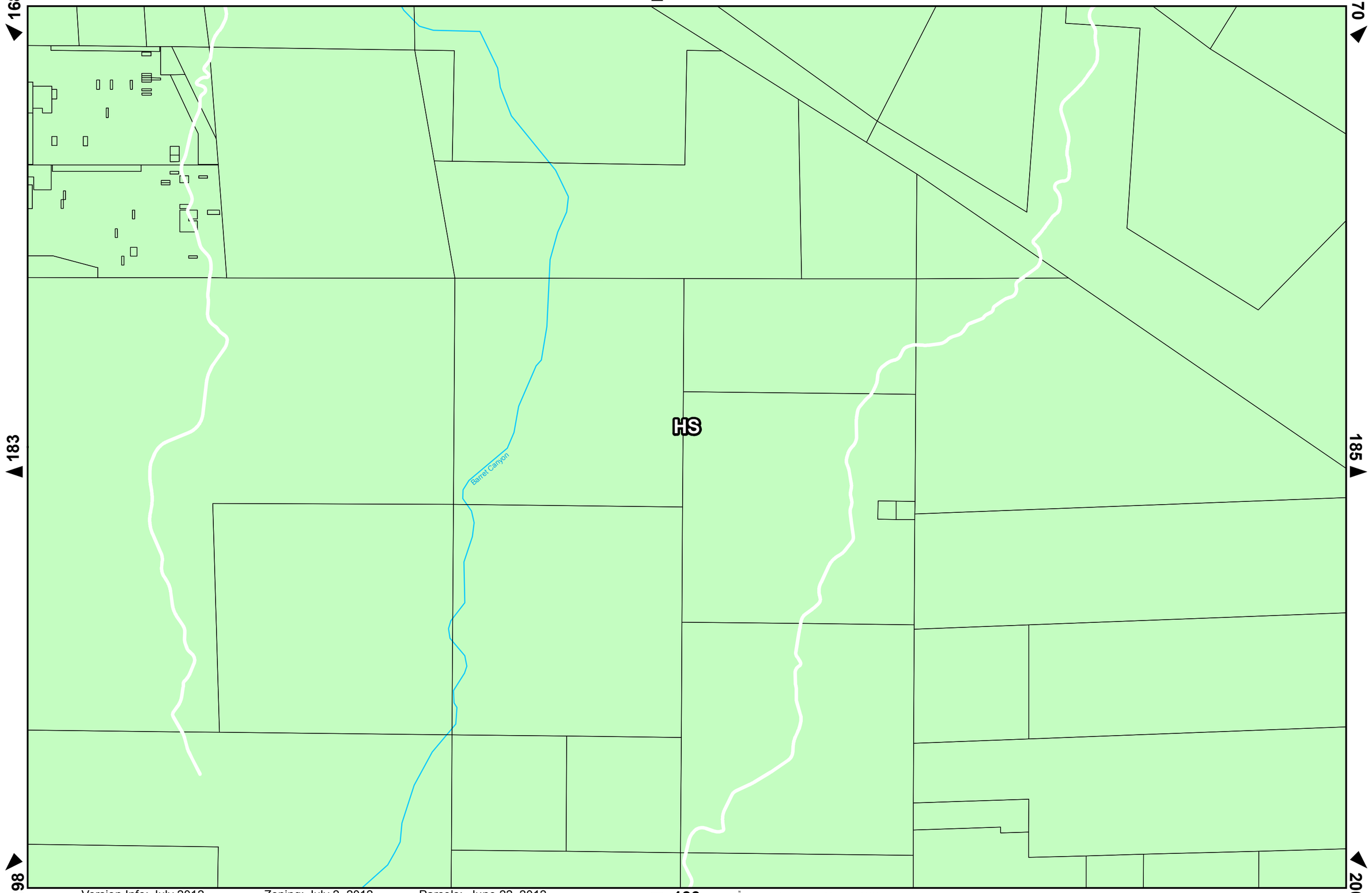

Version Info: July 2012 Zoning: July 2, 2012 Parcels: June 22, 2012
These maps are subject to revision. Please check with the Planning Office for official zoning determination.

0 500 1,000
Feet

1:12,000

Santa Clara County Zoning Atlas

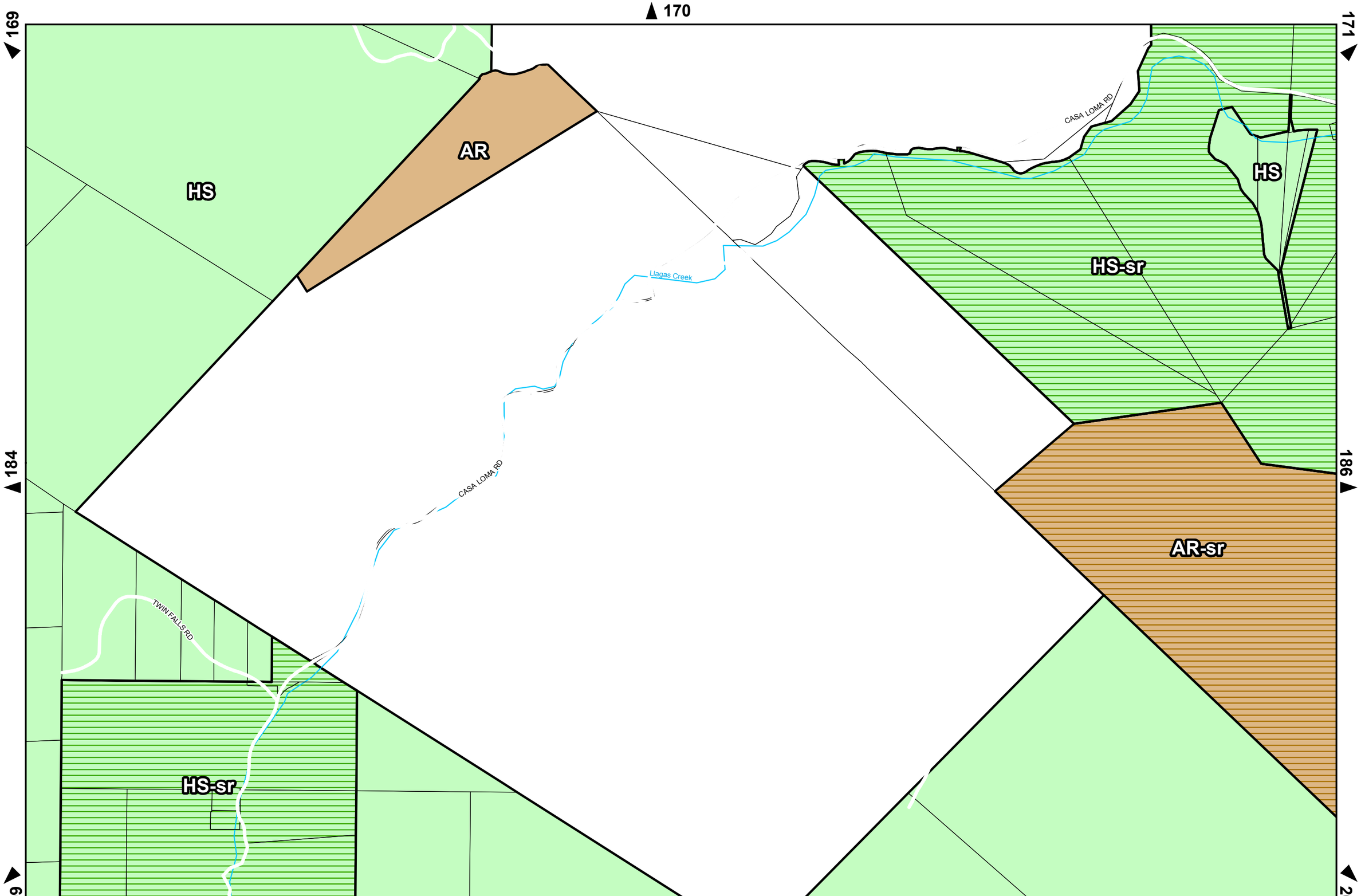

Version Info: July 2012 Zoning: July 2, 2012 Parcels: June 22, 2012
These maps are subject to revision. Please check with the Planning Office for official zoning determination.

1:12,000

Santa Clara County Zoning Atlas

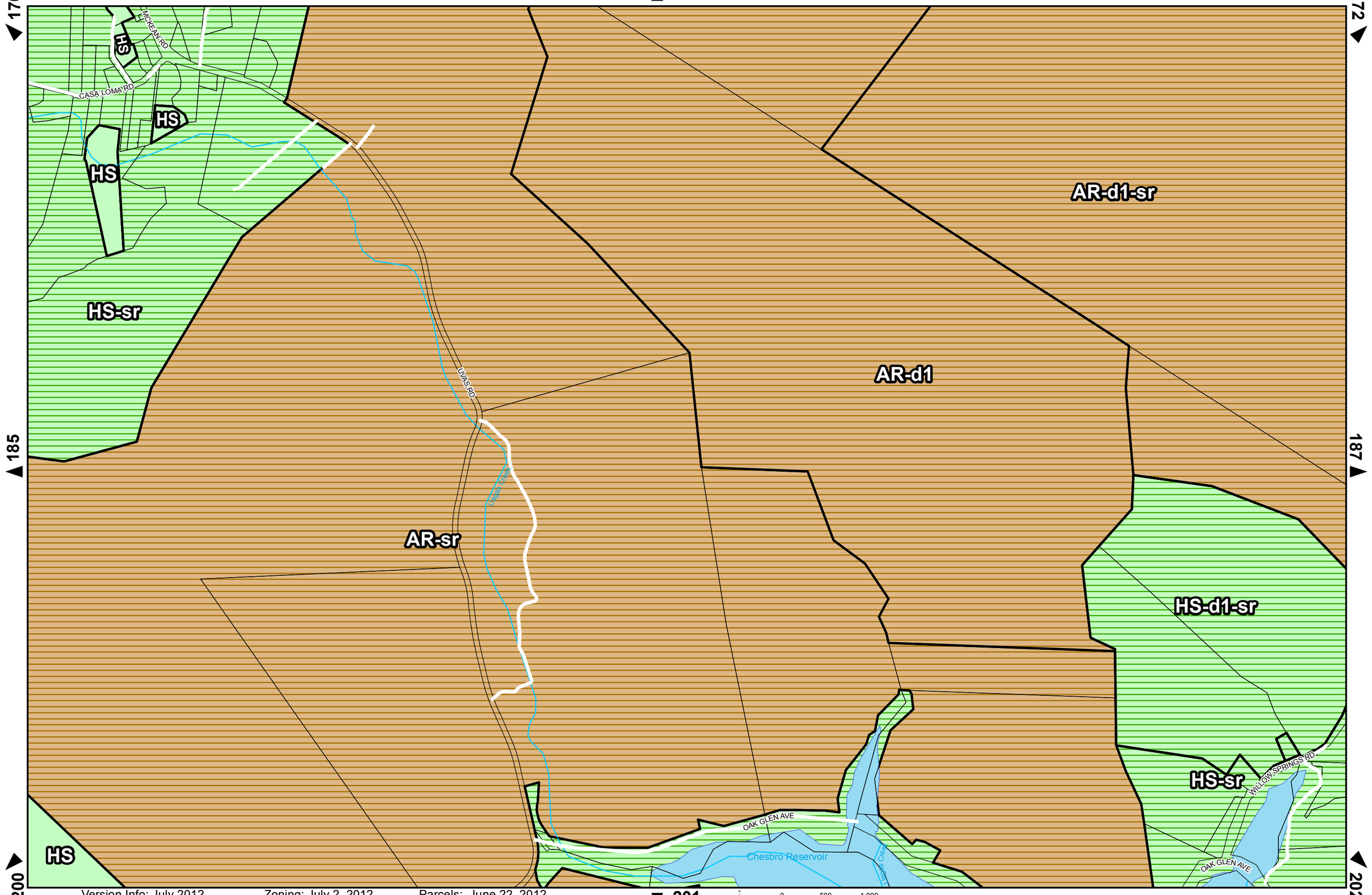

Version Info: July 2012 Zoning: July 2, 2012 Parcels: June 22, 2012
These maps are subject to revision. Please check with the Planning Office for official zoning determination.

0 500 1,000
Feet

1:12,000

Santa Clara County Zoning Atlas

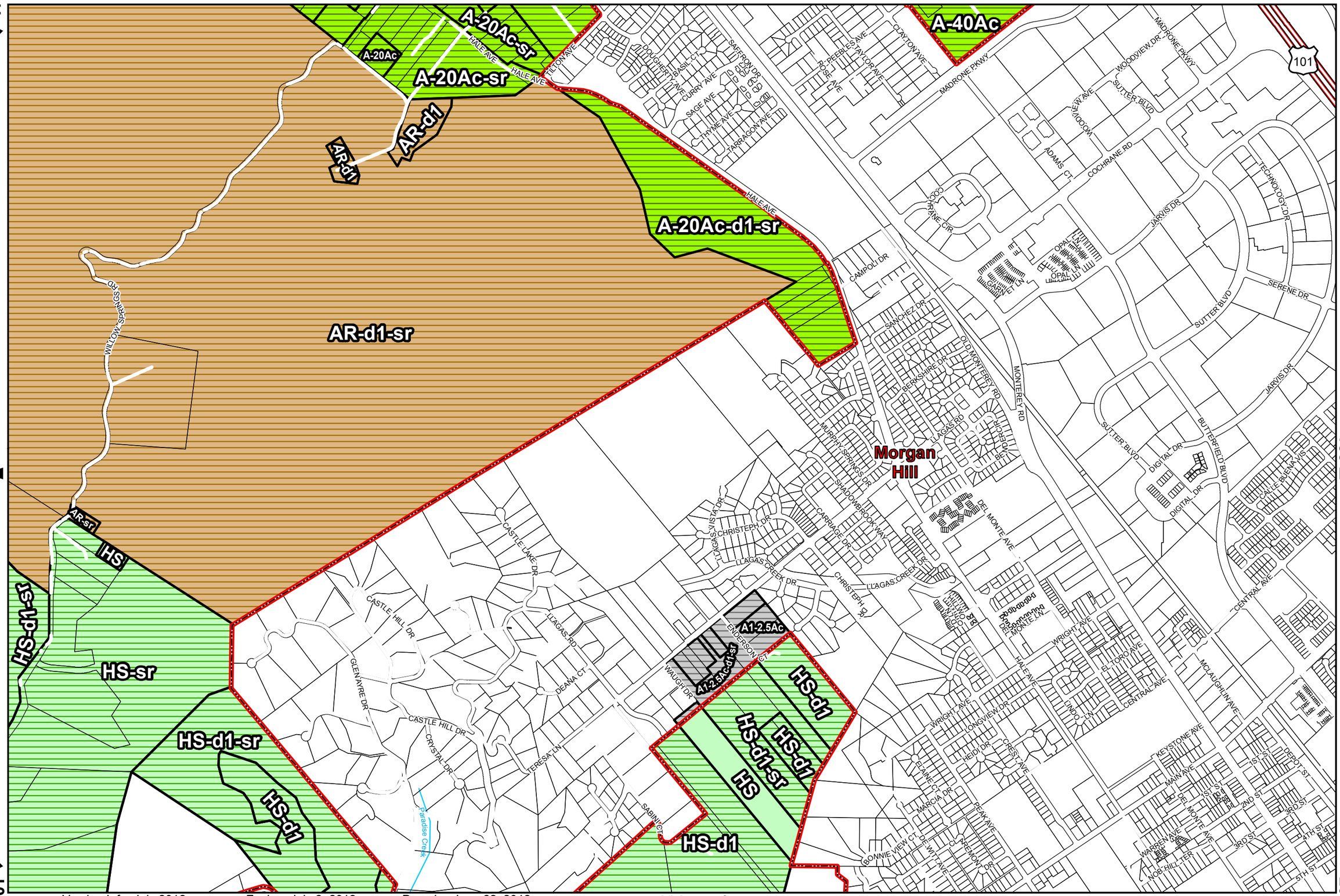

Version Info: July 2012 Zoning: July 2, 2012 Parcels: June 22, 2012
These maps are subject to revision. Please check with the Planning Office for official zoning determination.

0 500 1,000
Feet

1:12,000

Santa Clara County Zoning Atlas

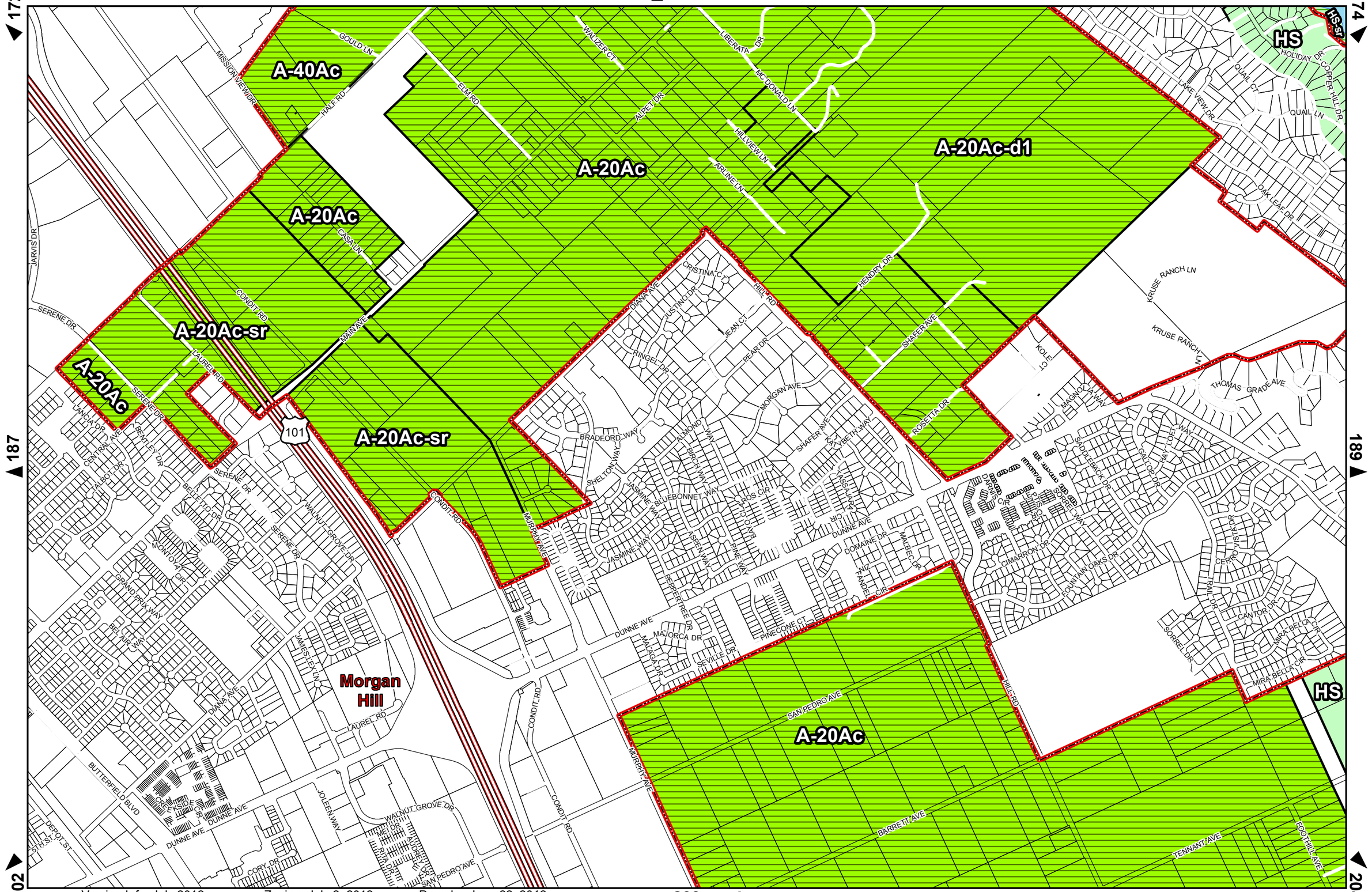

Version Info: July 2012 Zoning: July 2, 2012 Parcels: June 22, 2012

These maps are subject to revision. Please check with the Planning Office for official zoning determination.

0 500 1,000 Feet

1:12,000

Santa Clara County Zoning Atlas

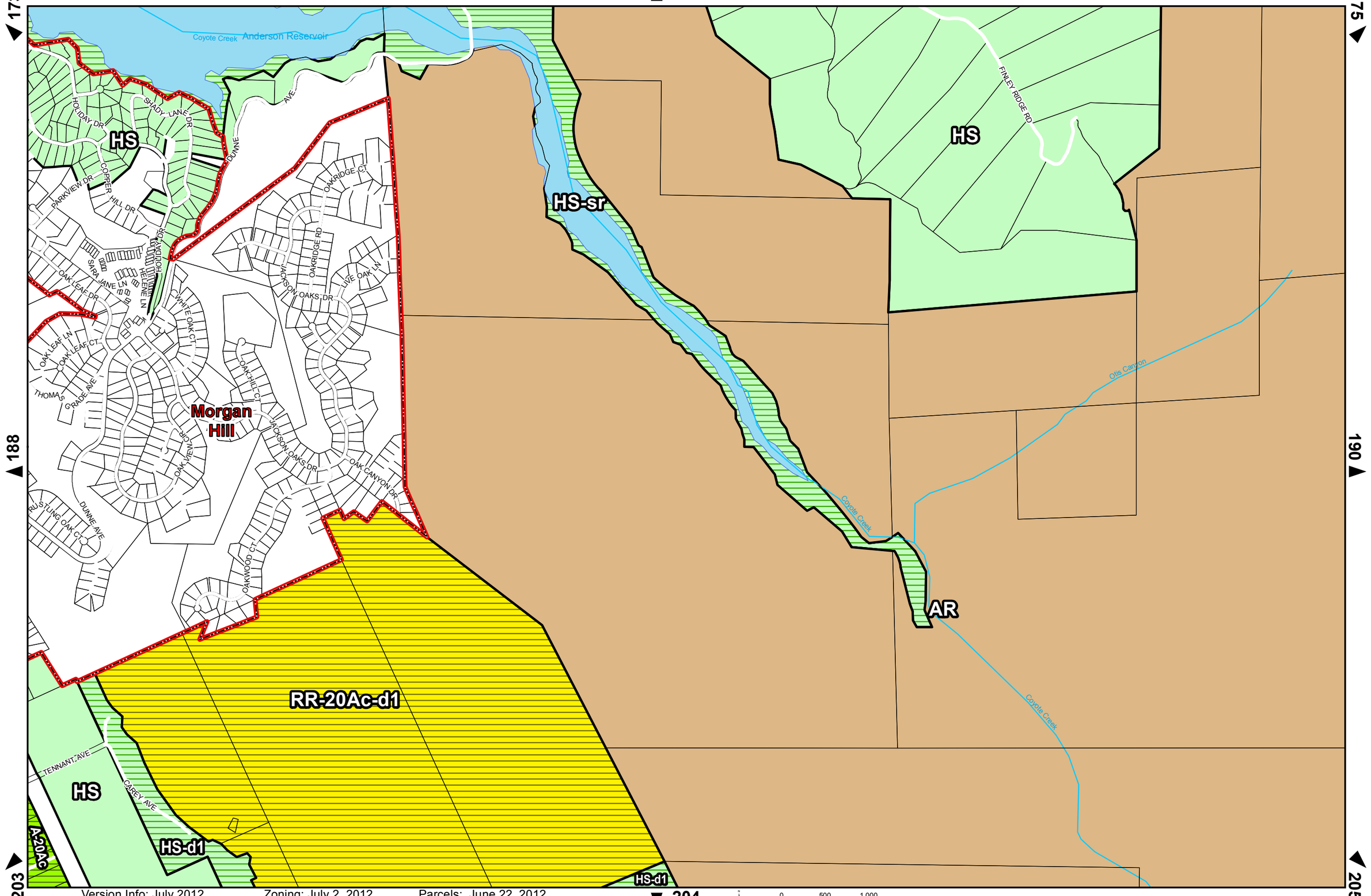

Version Info: July 2012 Zoning: July 2, 2012 Parcels: June 22, 2012
These maps are subject to revision. Please check with the Planning Office for official zoning determination.

0 500 1,000 Feet

1:12,000

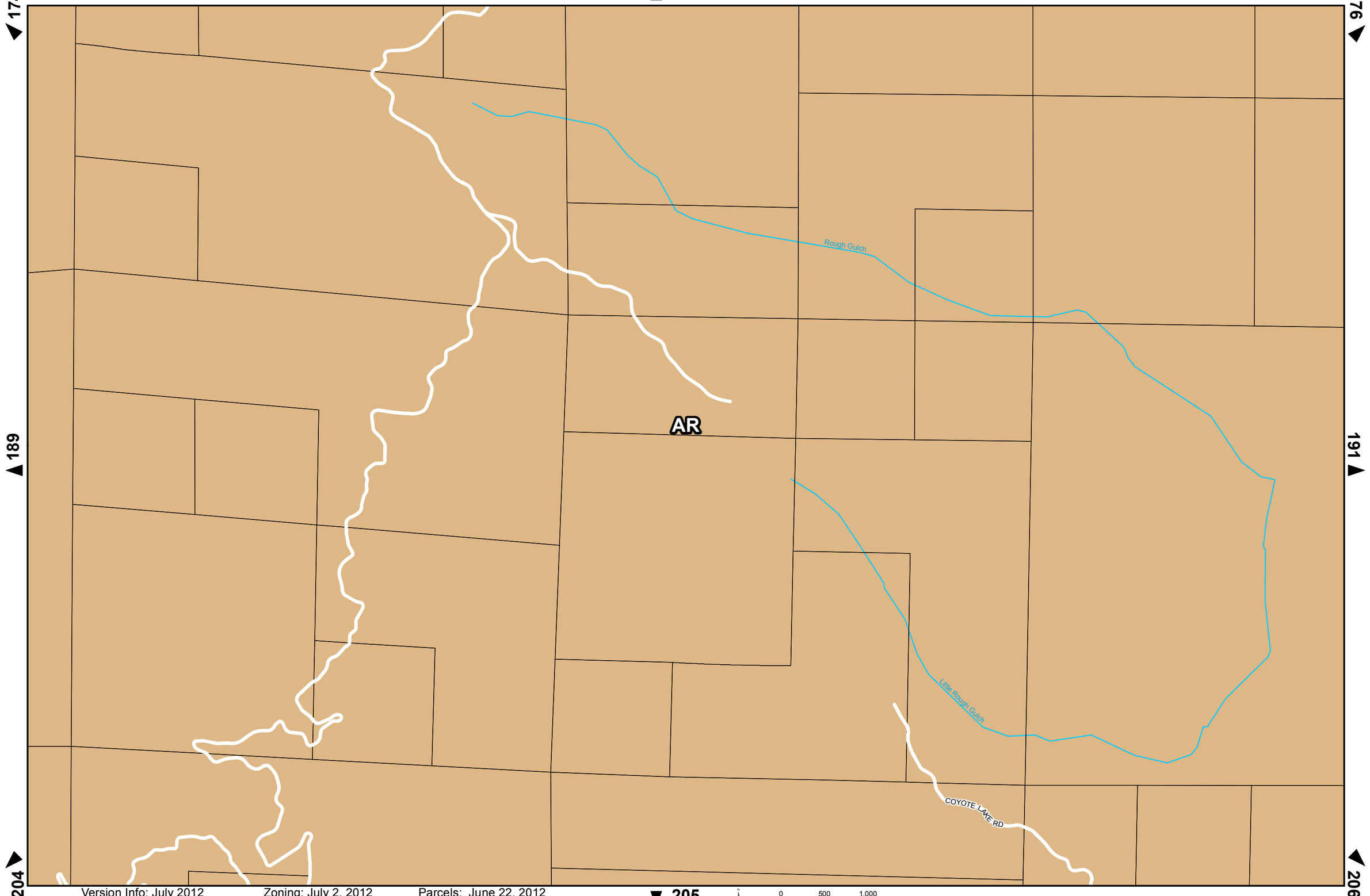

Version Info: July 2012 Zoning: July 2, 2012 Parcels: June 22, 2012
These maps are subject to revision. Please check with the Planning Office for official zoning determination.

0 500 1,000
Feet

1:12,000

AR

Coyote Creek

Version Info: July 2012 Zoning: July 2, 2012 Parcels: June 22, 2012

These maps are subject to revision. Please check with the Planning Office for official zoning determination.

0 500 1,000 Feet

1:12,000

Santa Clara County Zoning Atlas

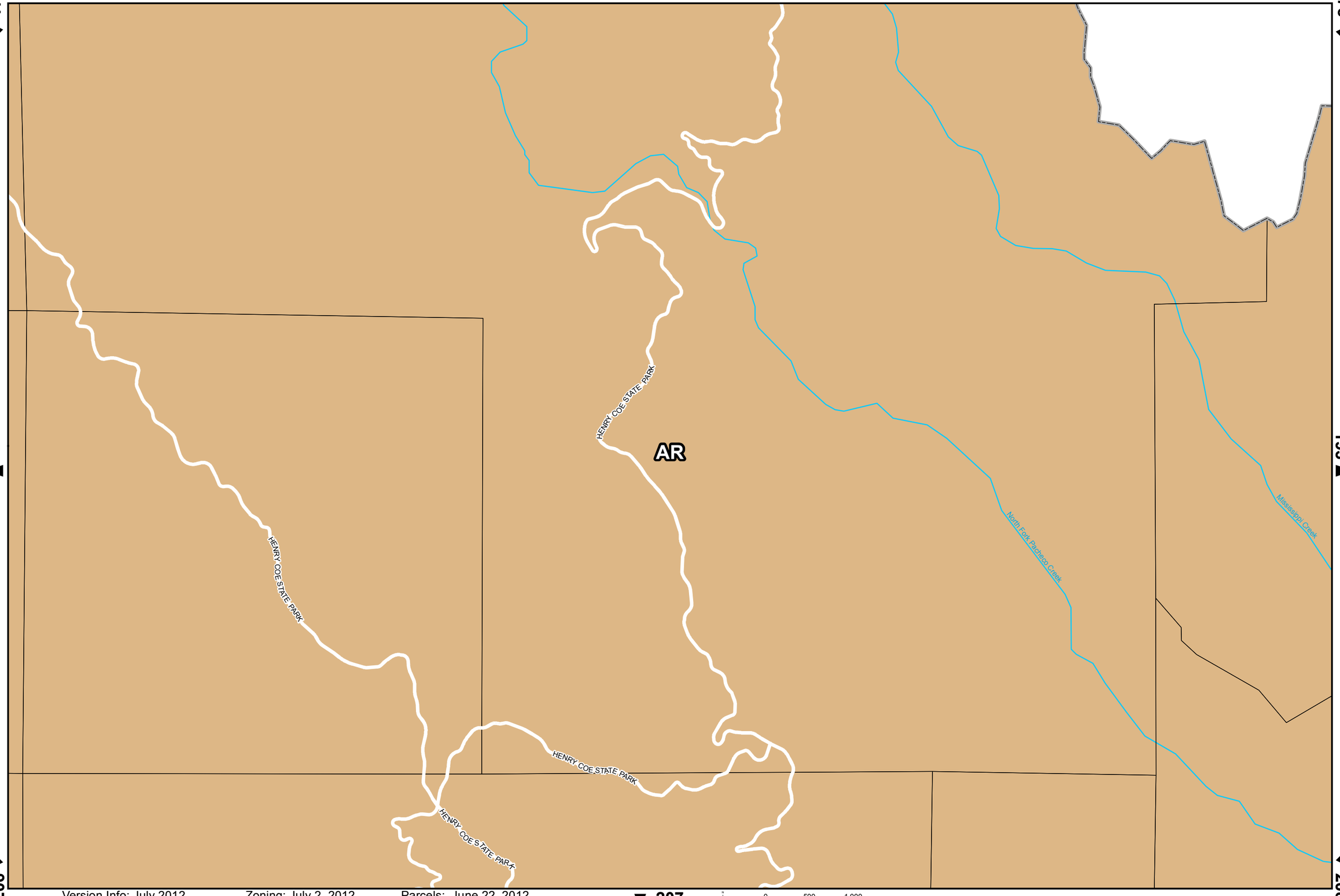

Version Info: July 2012 Zoning: July 2, 2012 Parcels: June 22, 2012
These maps are subject to revision. Please check with the Planning Office for official zoning determination.

0 500 1,000
Feet

1:12,000

177 | 178 | 179

192 | 194

AR

HENRY COE STATE PARK

Mississippi Creek

North Fork Pacheco Creek

North Fork Pacheco Creek

North Fork Pacheco Creek

Coon Creek

207 | 208 | 209

Version Info: July 2012 Zoning: July 2, 2012 Parcels: June 22, 2012

These maps are subject to revision. Please check with the Planning Office for official zoning determination.

0 500 1,000 Feet

1:12,000

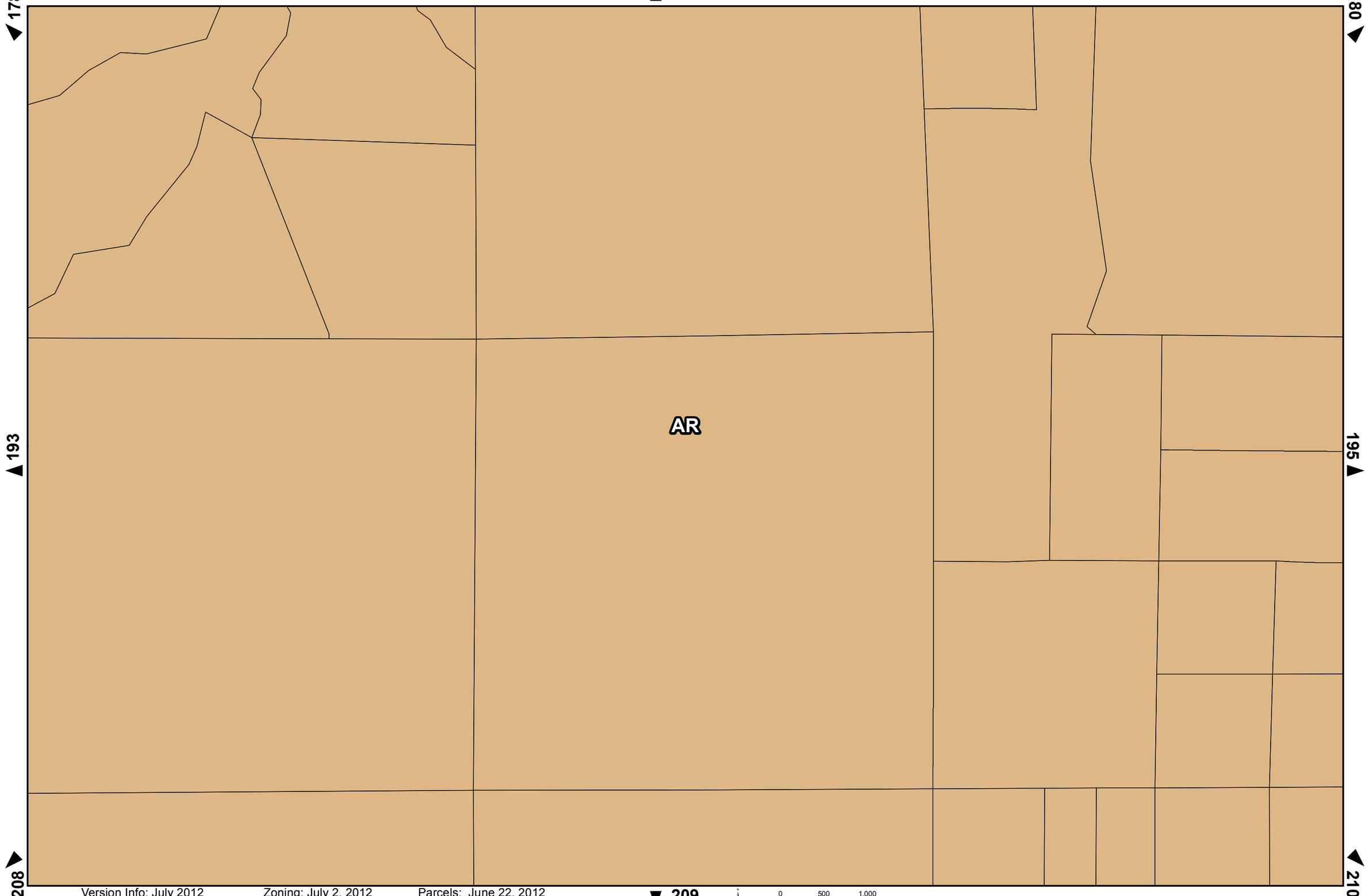

Version Info: July 2012 Zoning: July 2, 2012 Parcels: June 22, 2012

These maps are subject to revision. Please check with the Planning Office for official zoning determination.

0 500 1,000 Feet

1:12,000

Santa Clara County Zoning Atlas

180

179

194

196

AR

East Fork Pacheco Creek

209

210

211

Version Info: July 2012 Zoning: July 2, 2012 Parcels: June 22, 2012

These maps are subject to revision. Please check with the Planning Office for official zoning determination.

0 500 1,000

Feet

1:12,000

Santa Clara County Zoning Atlas

195

180

195

210

East Fork Pacheco Creek

AR

211

Version Info: July 2012 Zoning: July 2, 2012 Parcels: June 22, 2012
These maps are subject to revision. Please check with the Planning Office for official zoning determination.

0 500 1,000
Feet

1:12,000

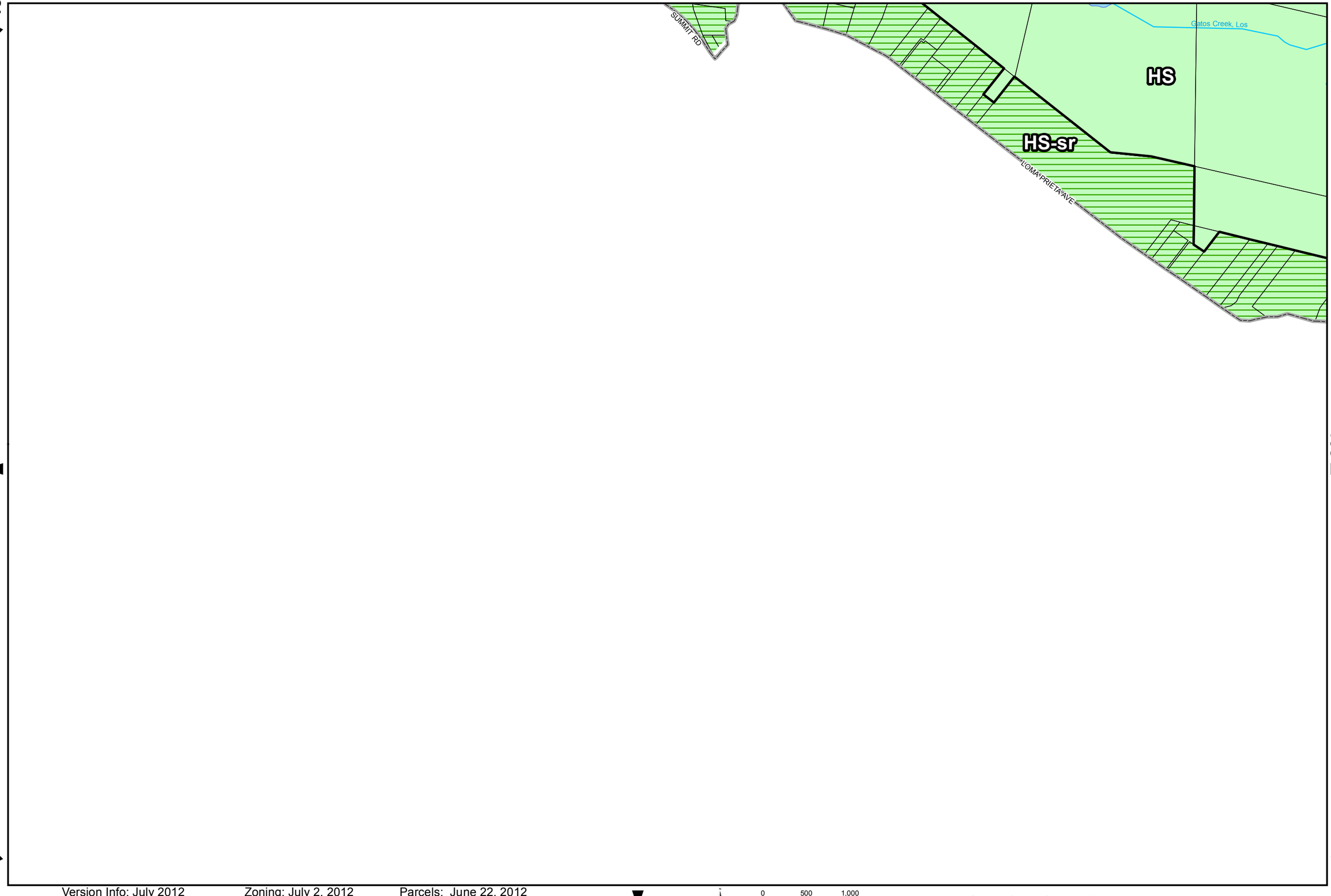

Version Info: July 2012 Zoning: July 2, 2012 Parcels: June 22, 2012
These maps are subject to revision. Please check with the Planning Office for official zoning determination.

0 500 1,000
Feet

1:12,000

Santa Clara County Zoning Atlas

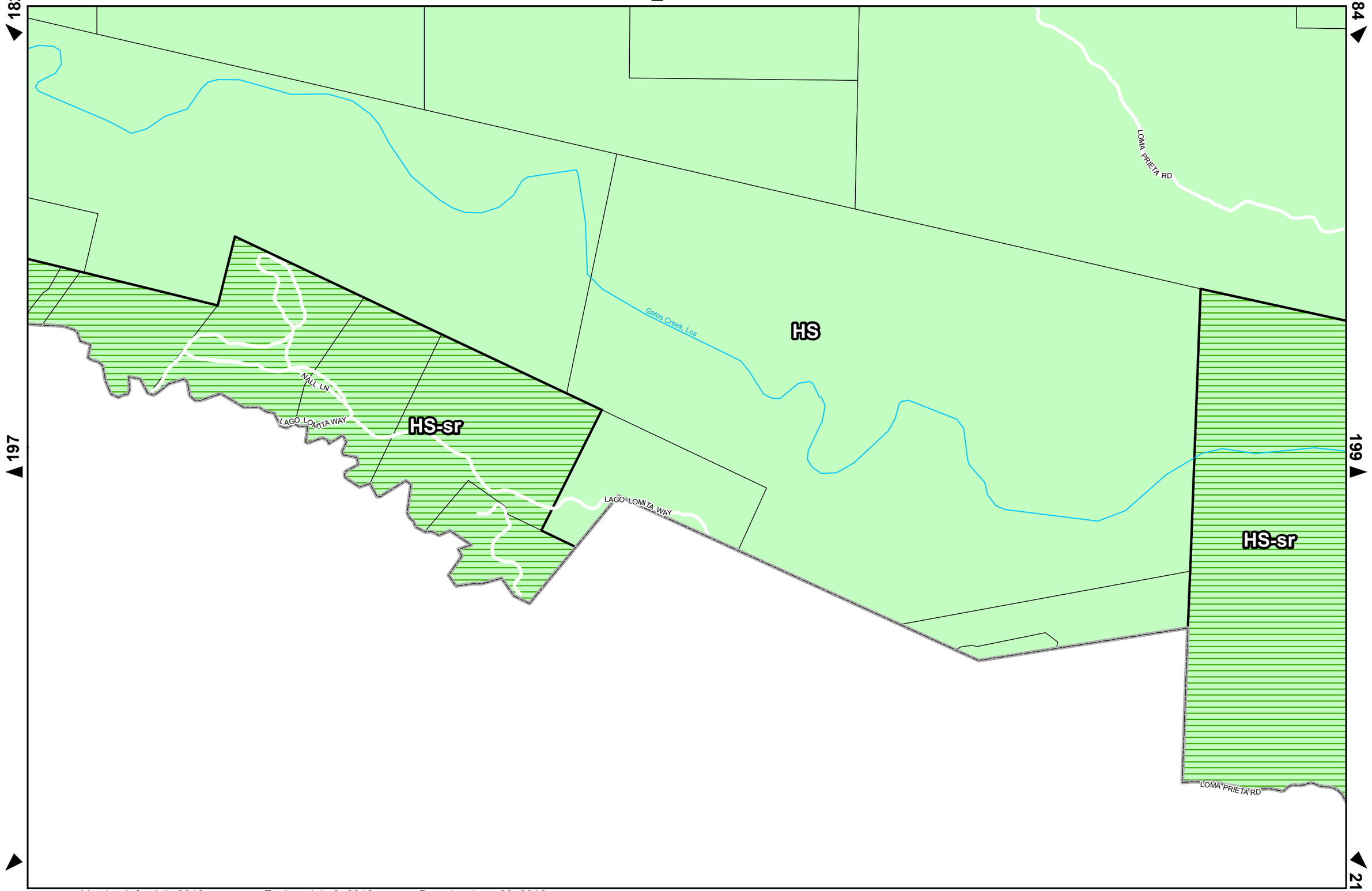
HS
HS-sr
HS-sr
Gatos Creek, Los
LOMA PRIETA RD
NALL LN
LAGO LOMITA WAY
LAGO LOMITA WAY
LOMA PRIETA RD

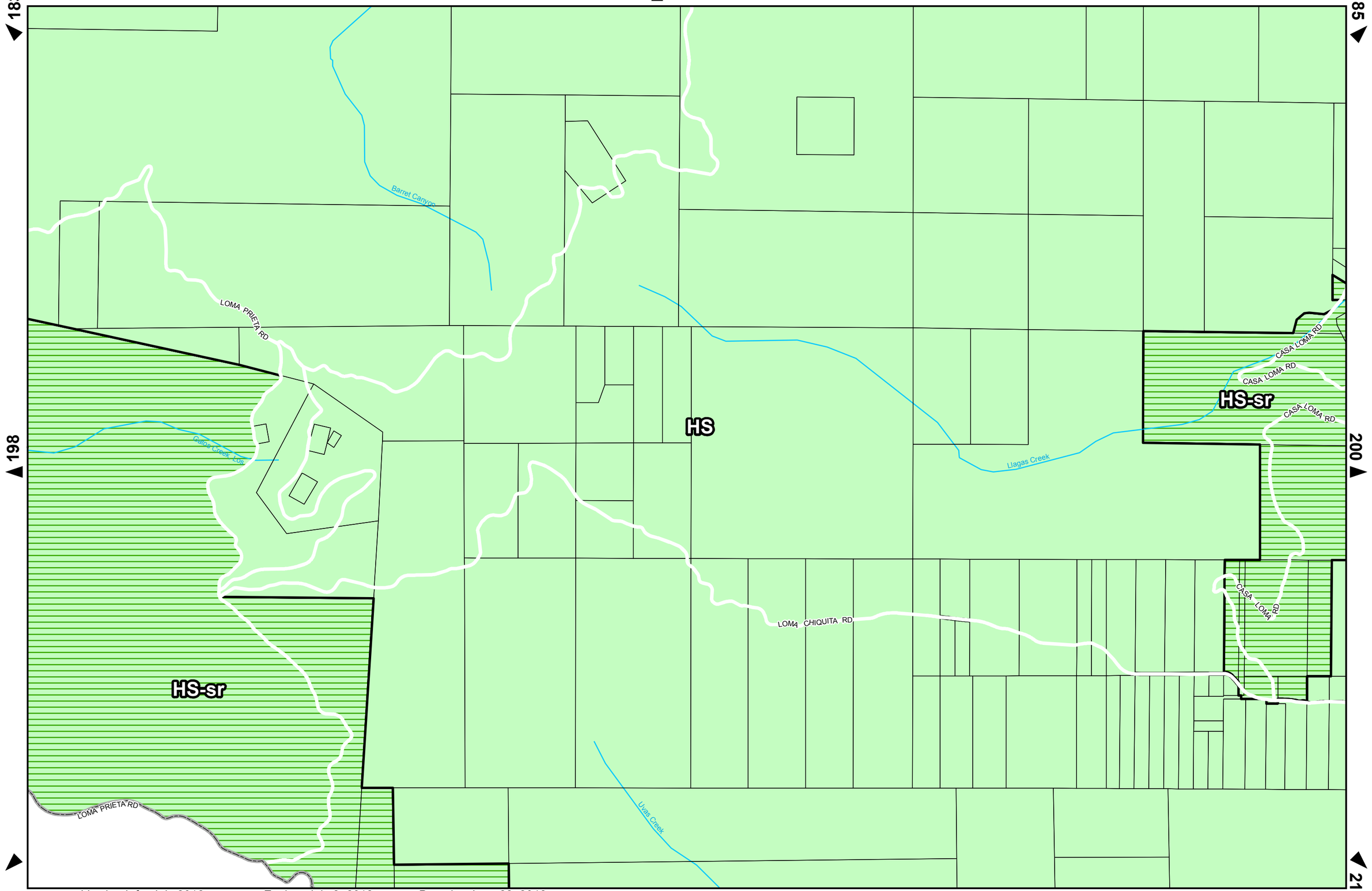

Version Info: July 2012 Zoning: July 2, 2012 Parcels: June 22, 2012
These maps are subject to revision. Please check with the Planning Office for official zoning determination.

0 500 1,000 Feet

1:12,000

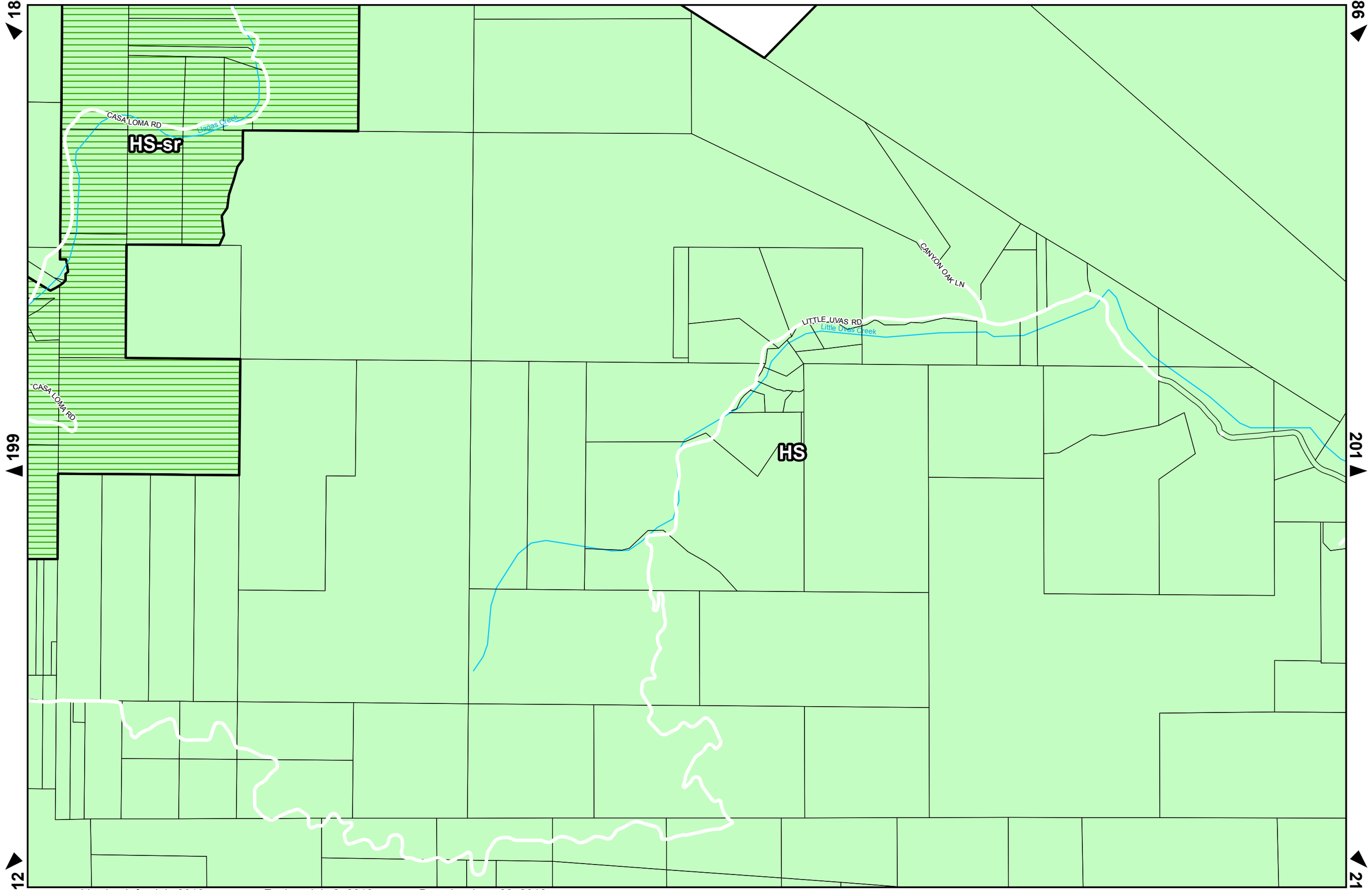

Version Info: July 2012 Zoning: July 2, 2012 Parcels: June 22, 2012
These maps are subject to revision. Please check with the Planning Office for official zoning determination.

0 500 1,000
Feet

1:12,000

Santa Clara County Zoning Atlas

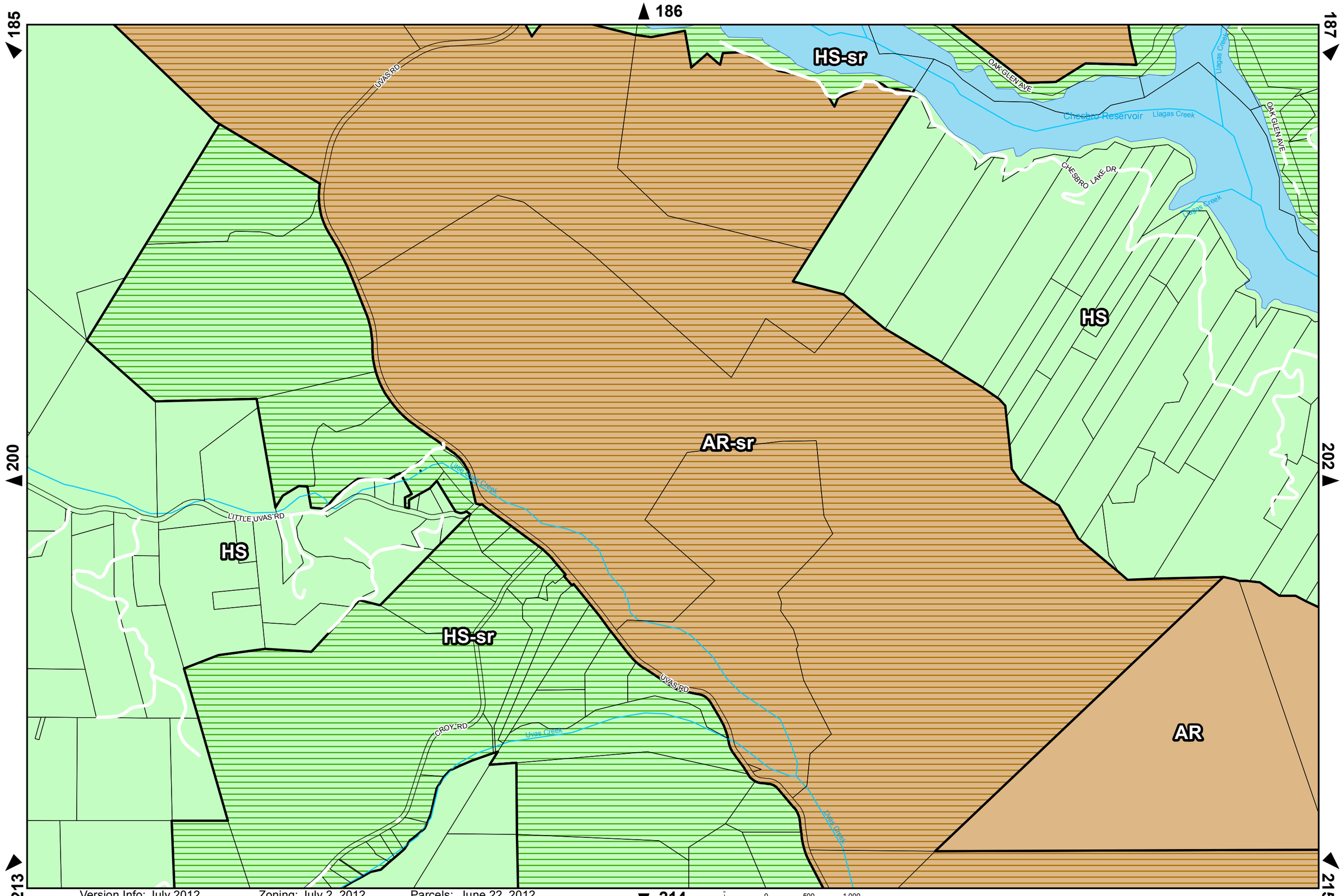

Version Info: July 2012 Zoning: July 2, 2012 Parcels: June 22, 2012
These maps are subject to revision. Please check with the Planning Office for official zoning determination.

1:12,000

Santa Clara County Zoning Atlas

201

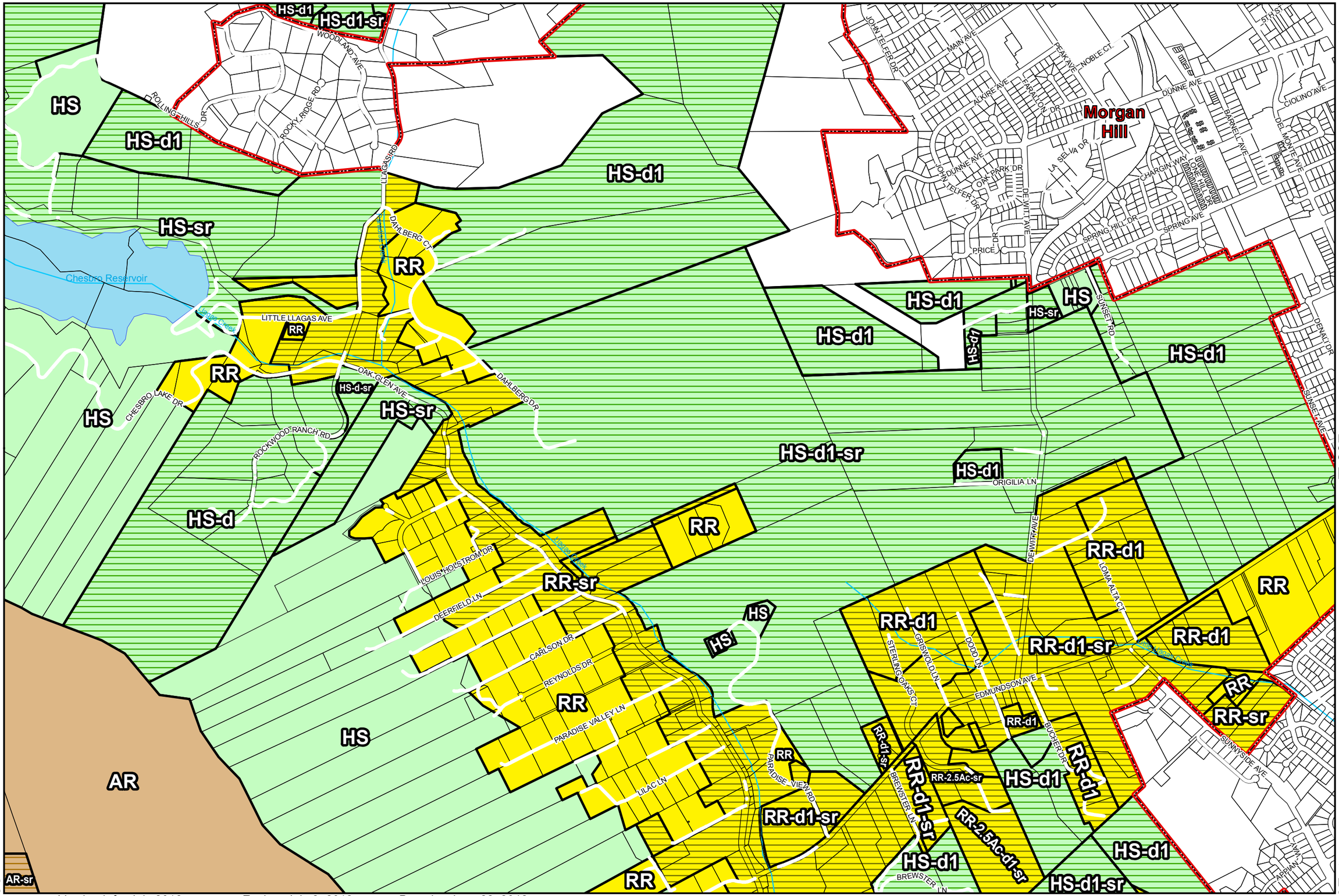

Version Info: July 2012 Zoning: July 2, 2012 Parcels: June 22, 2012
These maps are subject to revision. Please check with the Planning Office for official zoning determination.

0 500 1,000 Feet

1:12,000

Santa Clara County Zoning Atlas

202

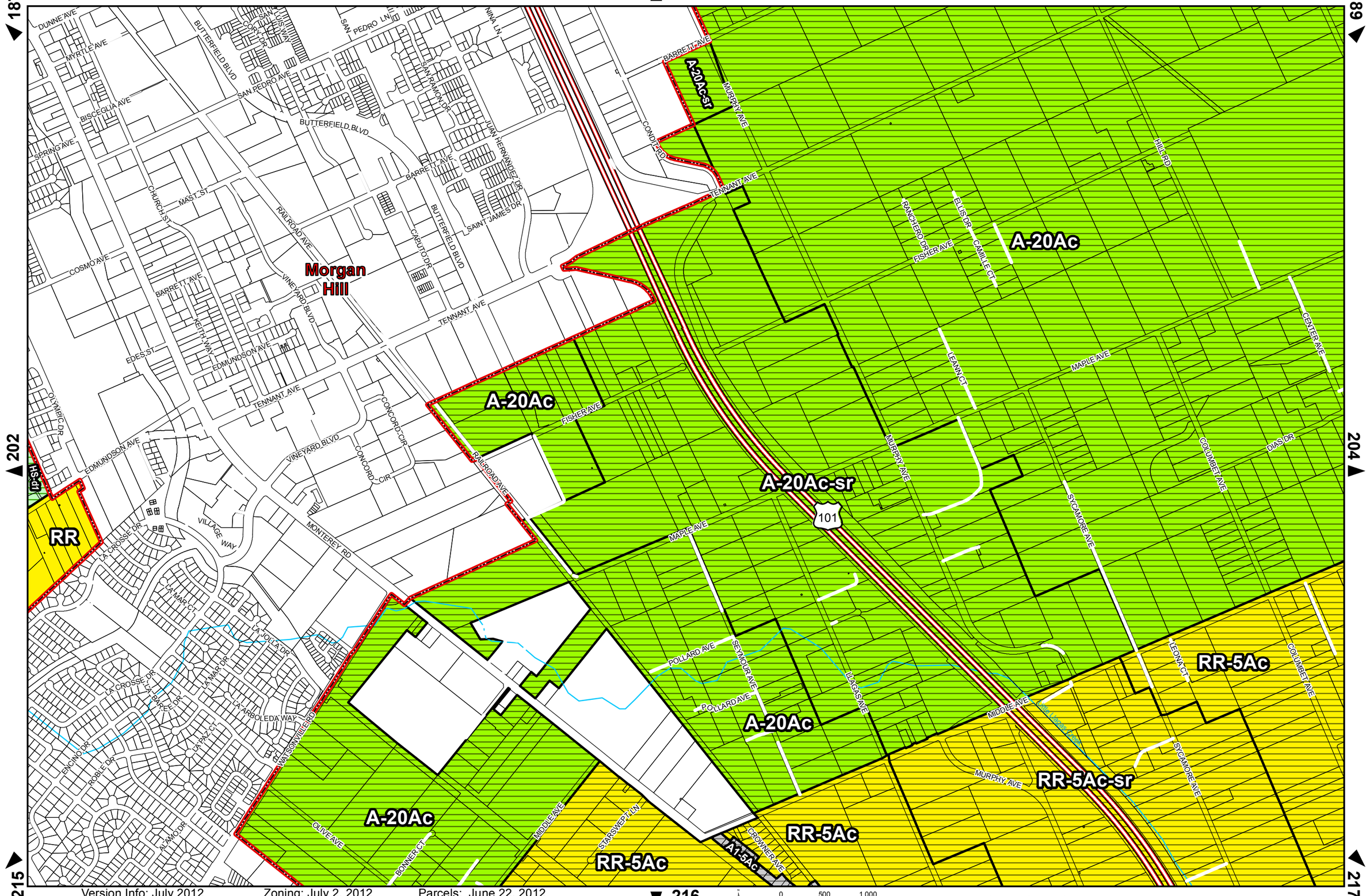

Version Info: July 2012 Zoning: July 2, 2012 Parcels: June 22, 2012

These maps are subject to revision. Please check with the Planning Office for official zoning determination.

0 500 1,000 Feet

1:12,000

Santa Clara County Zoning Atlas

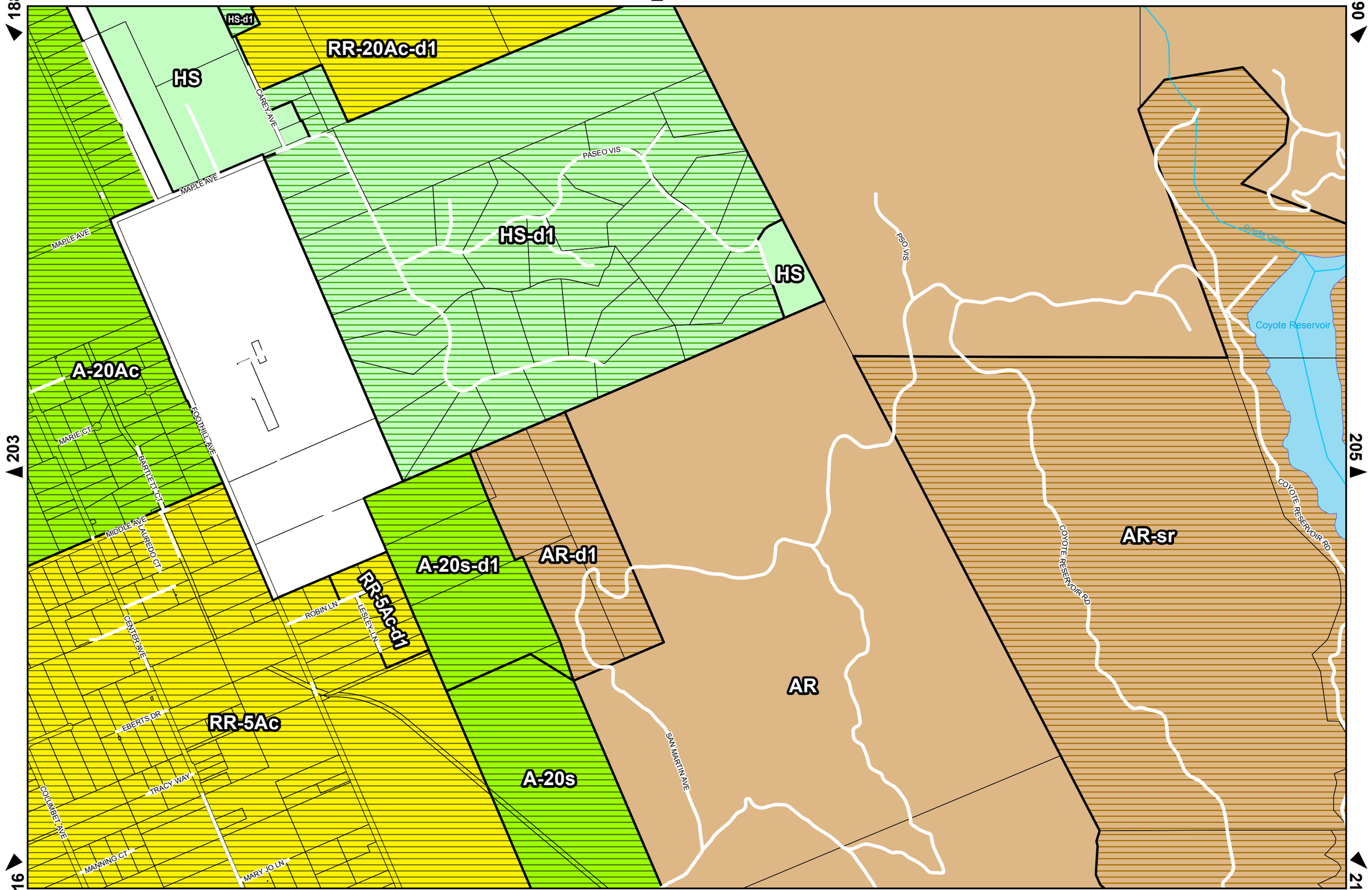

Version Info: July 2012 Zoning: July 2, 2012 Parcels: June 22, 2012

These maps are subject to revision. Please check with the Planning Office for official zoning determination.

0 500 1,000 Feet

1:12,000

Santa Clara County Zoning Atlas

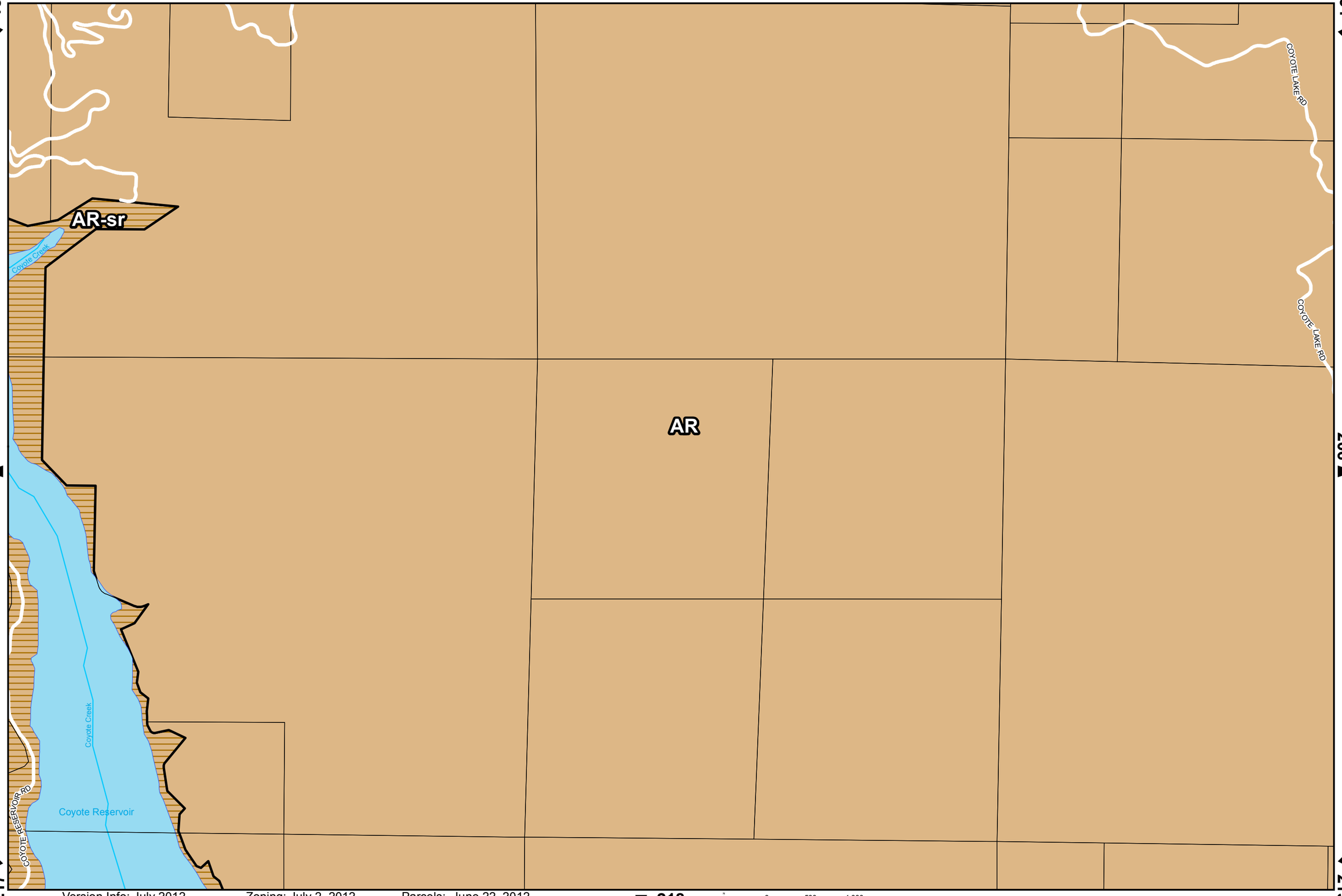

Version Info: July 2012 Zoning: July 2, 2012 Parcels: June 22, 2012
These maps are subject to revision. Please check with the Planning Office for official zoning determination.

0 500 1,000
Feet

1:12,000

AR

AR-sr

HS-sr

COYOTE LAKE RD

GILROY HOT SPRINGS RD

Version Info: July 2012 Zoning: July 2, 2012 Parcels: June 22, 2012
These maps are subject to revision. Please check with the Planning Office for official zoning determination.

0 500 1,000
Feet

1:12,000

HENRY COE STATE PARK

HENRY COE STATE PARK

AR

Version Info: July 2012 Zoning: July 2, 2012 Parcels: June 22, 2012
These maps are subject to revision. Please check with the Planning Office for official zoning determination.

0 500 1,000
Feet

1:12,000

Santa Clara County Zoning Atlas

North Fork Pacheco Creek

North Fork Pacheco Creek

Coon Creek

HENRY COE STATE PARK

AR

HENRY COE STATE PARK

HENRY COE STATE PARK

HENRY COE STATE PARK

HENRY COE STATE PARK

Cedar Creek

Version Info: July 2012 Zoning: July 2, 2012 Parcels: June 22, 2012
These maps are subject to revision. Please check with the Planning Office for official zoning determination.

0 500 1,000
Feet

1:12,000

194

193

195

208

210

AR

North Fork Pacheco Creek

HENRY COE STATE PARK

221

222

223

Version Info: July 2012 Zoning: July 2, 2012 Parcels: June 22, 2012

These maps are subject to revision. Please check with the Planning Office for official zoning determination.

0 500 1,000

Feet

1:12,000

Santa Clara County Zoning Atlas

209

195

194

196

209

211

AR

East Fork Pacheco Creek

222

223

224

Version Info: July 2012 Zoning: July 2, 2012 Parcels: June 22, 2012
These maps are subject to revision. Please check with the Planning Office for official zoning determination.

0 500 1,000
Feet

1:12,000

Santa Clara County Zoning Atlas

210

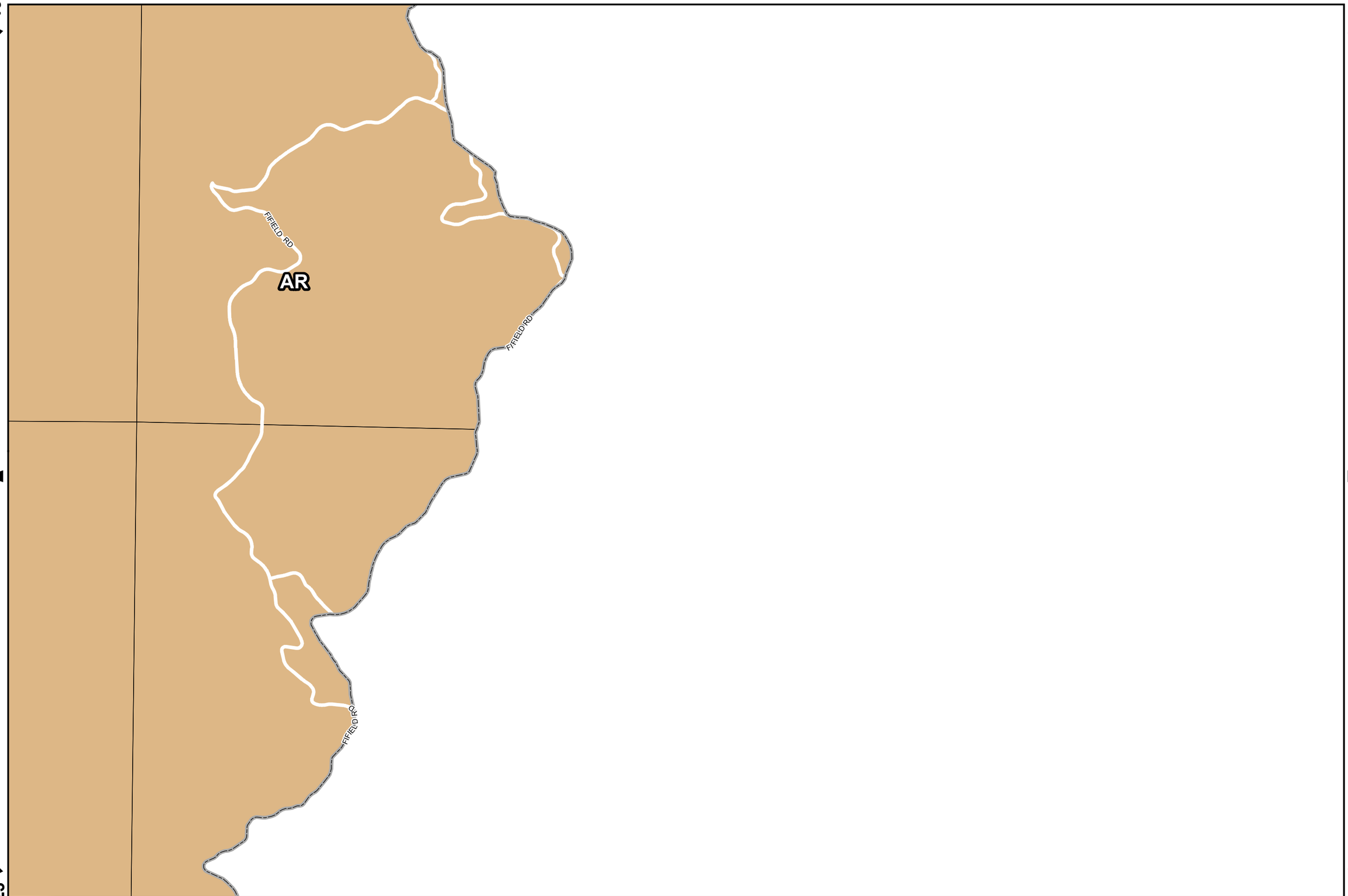
FIFIELD RD
AR
FIFIELD RD
FIFIELD RD

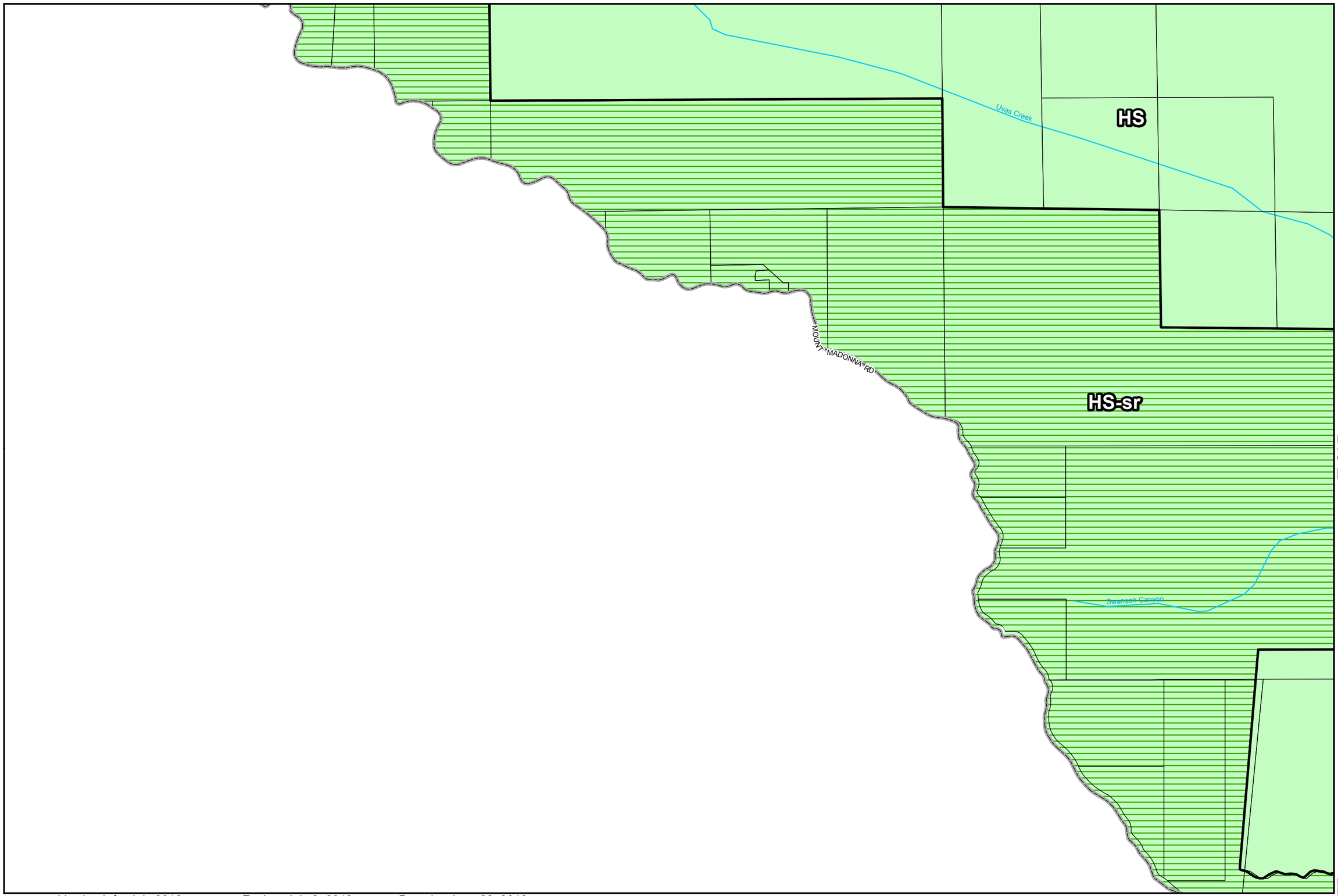

Version Info: July 2012 Zoning: July 2, 2012 Parcels: June 22, 2012
These maps are subject to revision. Please check with the Planning Office for official zoning determination.

0 500 1,000
Feet

1:12,000

Santa Clara County Zoning Atlas

212

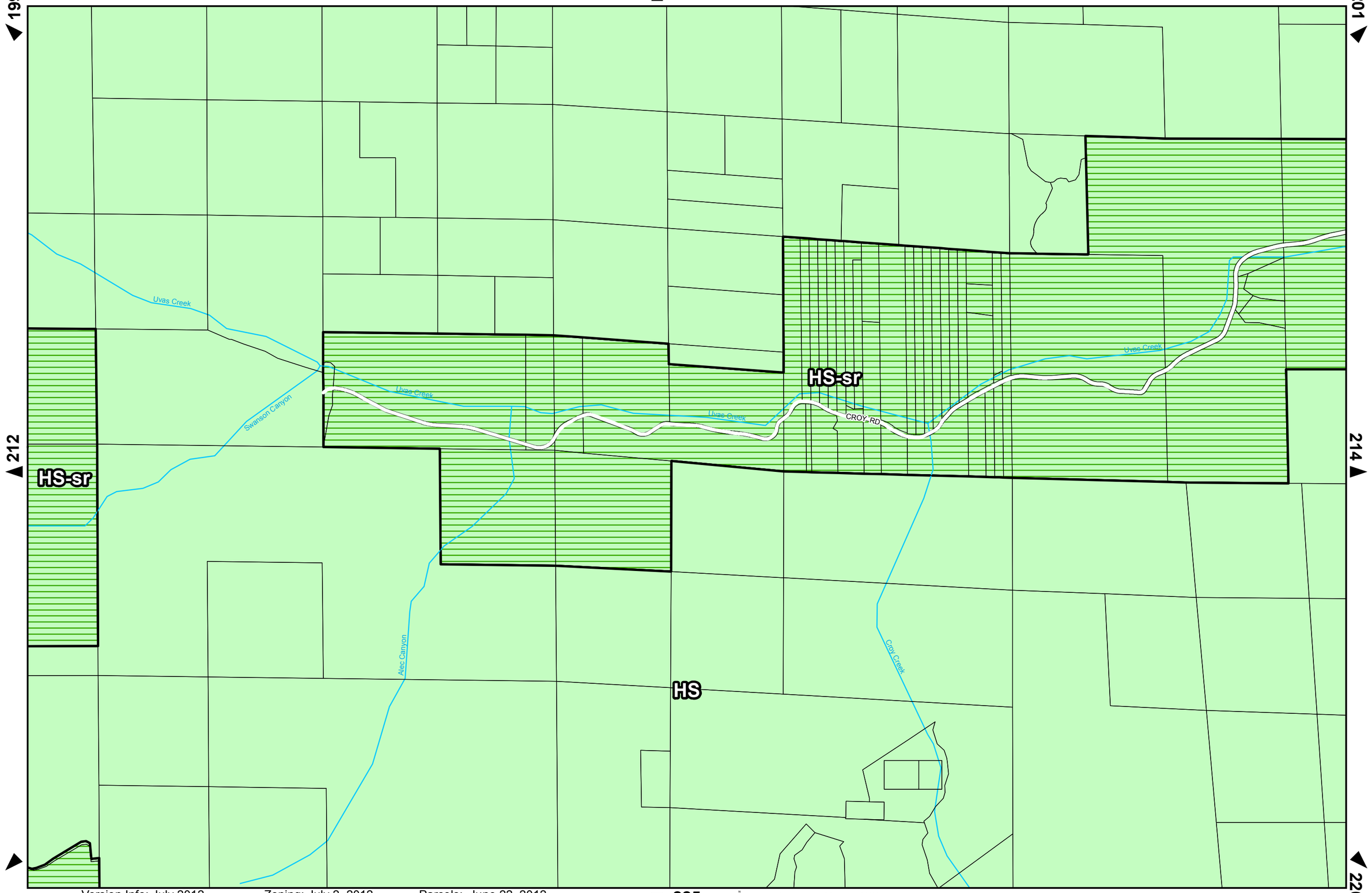
Uvas Creek
Swanson Canyon
Uvas Creek
Uvas Creek
Uvas Creek
CROY RD
HS-sr
HS-sr
Alec Canyon
HS
Croy Creek

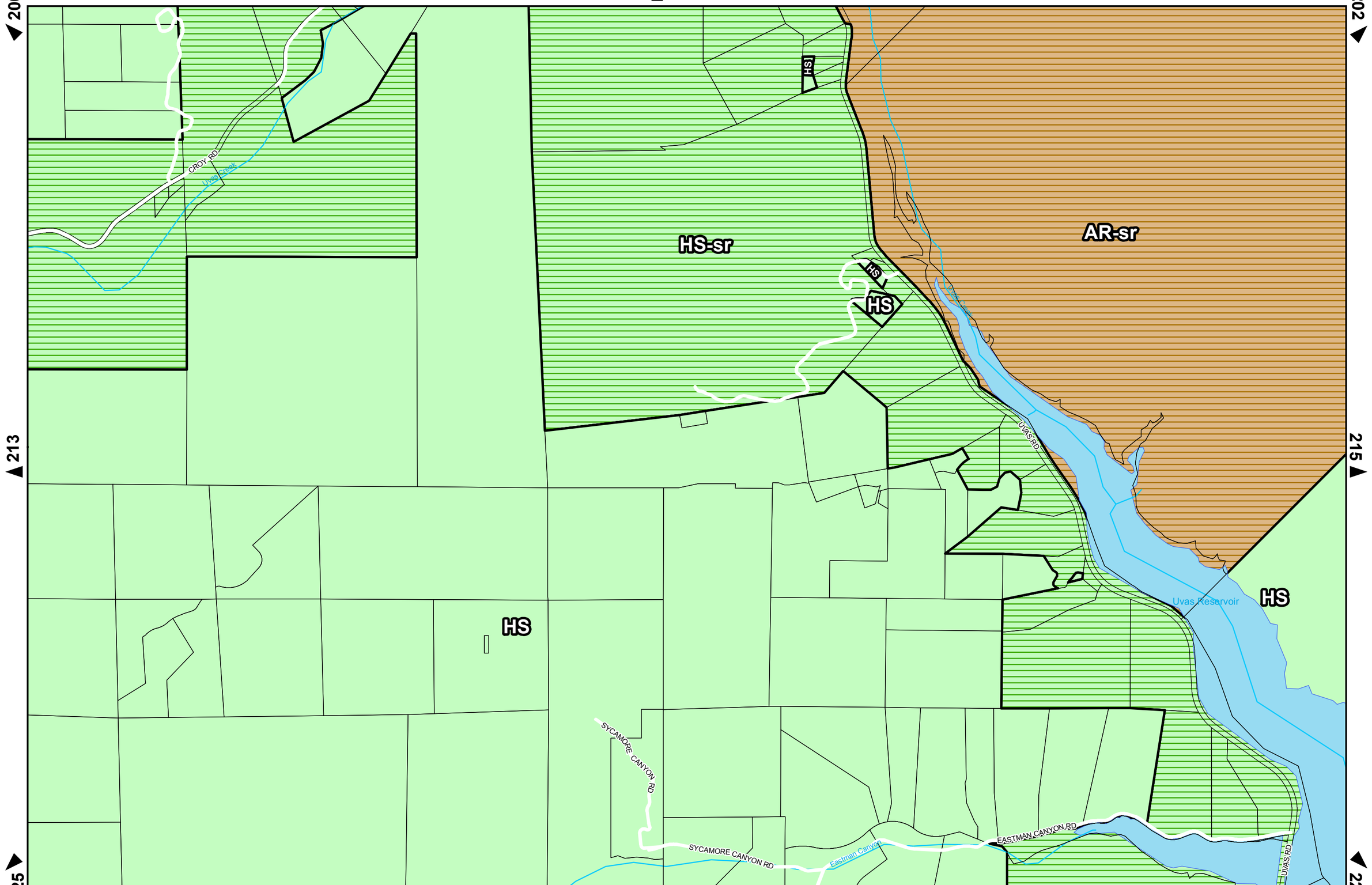

Version Info: July 2012 Zoning: July 2, 2012 Parcels: June 22, 2012
These maps are subject to revision. Please check with the Planning Office for official zoning determination.

1:12,000

Santa Clara County Zoning Atlas

214

AR
AR-sr
HS
HS-sr
HS-d1
HS-d1-sr
RR
RR-sr
RR-d1
RR-d1-sr
A-20Ac
A-20Ac-sr
A-20Ac-d1-sr

WALTER BRETON DR
BREWSTER LN
OAK GLEN AVE
PERRY LN
BOWDEN CT
BRYSON CT
YVONNE DR
SHEWTAN LN
SYCAMORE DR
BOWDEN AVE
OSBORNE CT
STONERIDGE DR
GRIFFIS WAY
HARDY LN
SLEEPY VALLEY RD
ARMSBY LN
TOHARA WAY
LAZO GRANDE DR
SHEILA AVE
HIDDEN SPRING LN
PROM DR
OAK VALLEY RD
WILLOW AVE
SPRING VALLEY RD
WATSONVILLE RD
WATSONVILLE CT
SAN MARTIN AVE
OAK LN
HAYES LN
LLANO LN
HUMMINGBIRD LN

Sycamore Creek
Uvas Creek
Uvas Reservoir

Version Info: July 2012 Zoning: July 2, 2012 Parcels: June 22, 2012
These maps are subject to revision. Please check with the Planning Office for official zoning determination.

0 500 1,000 Feet

1:12,000

Santa Clara County Zoning Atlas

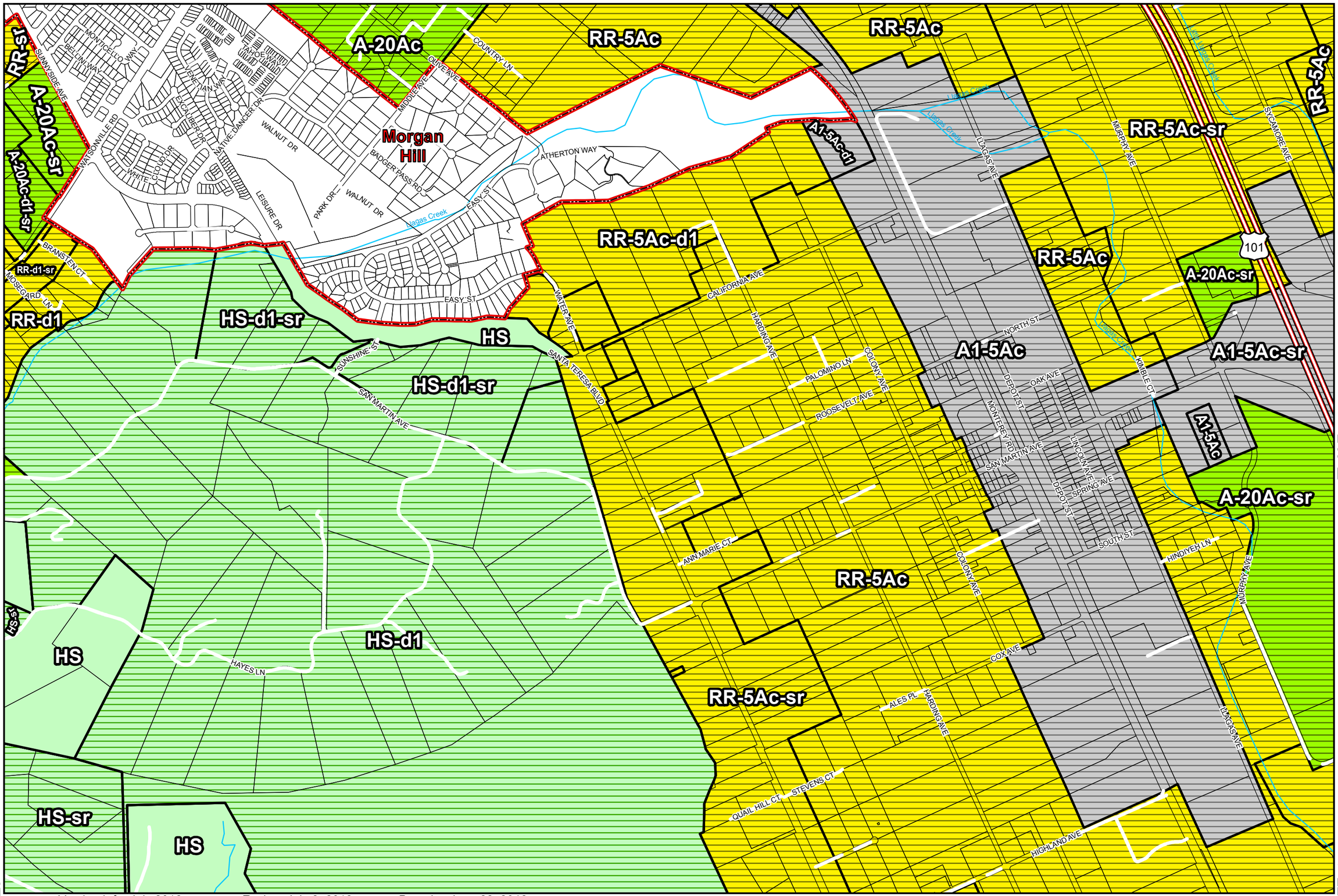

Version Info: July 2012 Zoning: July 2, 2012 Parcels: June 22, 2012
These maps are subject to revision. Please check with the Planning Office for official zoning determination.

0 500 1,000 Feet

1:12,000

Santa Clara County Zoning Atlas

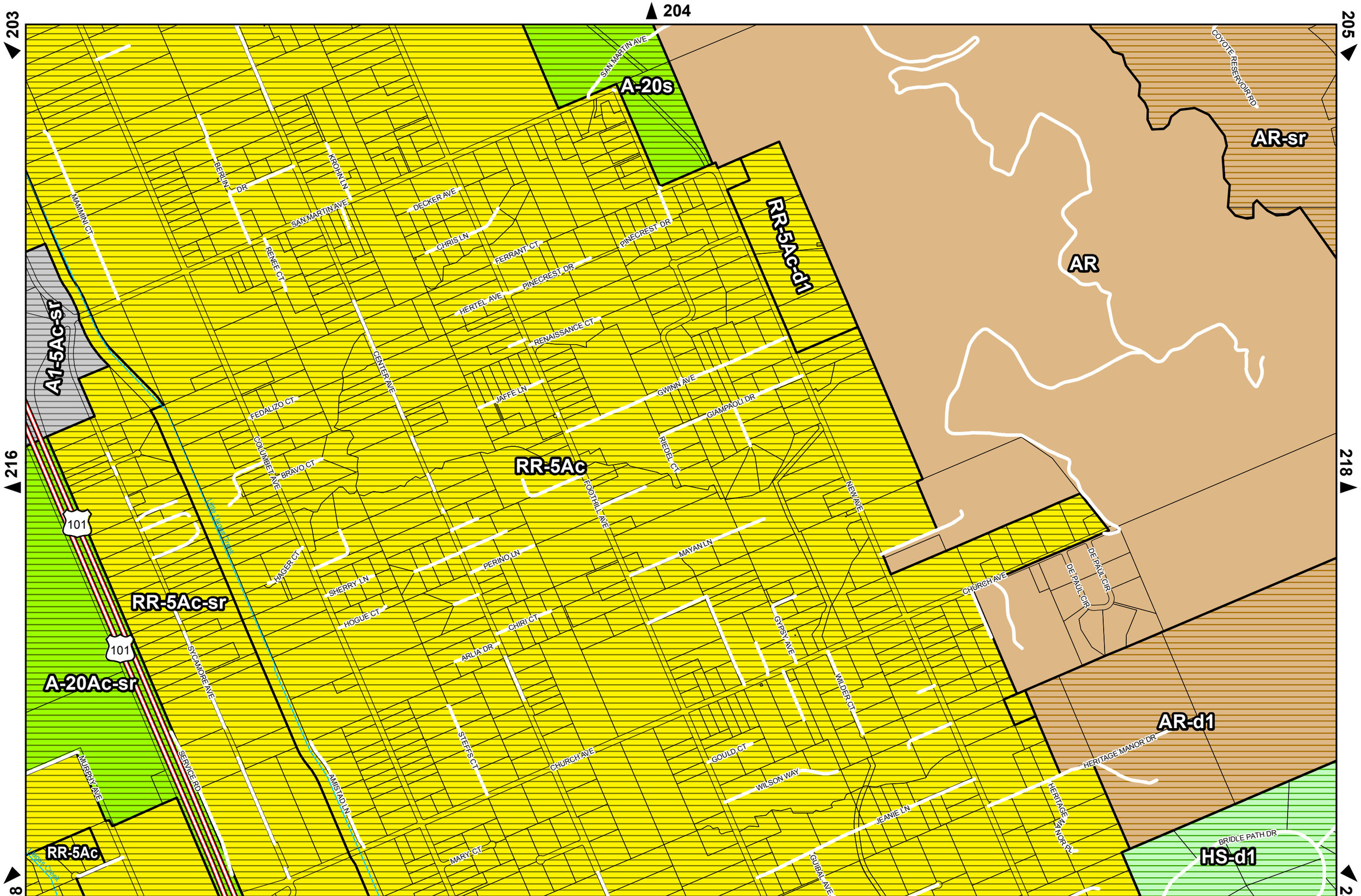

Version Info: July 2012 Zoning: July 2, 2012 Parcels: June 22, 2012

These maps are subject to revision. Please check with the Planning Office for official zoning determination.

0 500 1,000 Feet

1:12,000

Santa Clara County Zoning Atlas

217

AR

Coyote Reservoir

COYOTE RESERVOIR RD

AR-d1

HS-sr

AR-sr

HS-d1

HOWELL LN

ROOP RD

Coyote Creek

GILROY HOT SPRINGS RD

Version Info: July 2012 Zoning: July 2, 2012 Parcels: June 22, 2012

These maps are subject to revision. Please check with the Planning Office for official zoning determination.

0 500 1,000
Feet

1:12,000

205
206
207
218
220
230
231
232

AR-sr

AR

AR

COYOTE LAKE RD

GILROY HOT SPRINGS RD

Coyote Creek

Version Info: July 2012 Zoning: July 2, 2012 Parcels: June 22, 2012

These maps are subject to revision. Please check with the Planning Office for official zoning determination.

0 500 1,000 Feet

1:12,000

Santa Clara County Zoning Atlas

219

207

206

208

219

221

AR

HENRY COE STATE PARK

231

233

232

Version Info: July 2012 Zoning: July 2, 2012 Parcels: June 22, 2012
These maps are subject to revision. Please check with the Planning Office for official zoning determination.

0 500 1,000
Feet

1:12,000

Santa Clara County Zoning Atlas

220

208

207

209

AR

Cedar Creek

220

222

232

234

233

Version Info: July 2012 Zoning: July 2, 2012 Parcels: June 22, 2012

These maps are subject to revision. Please check with the Planning Office for official zoning determination.

0 500 1,000

Feet

1:12,000

Santa Clara County Zoning Atlas

221

208

209

210

221

223

AR

HENRY COE STATE PARK

North Fork Pacheco Creek

Cedar Creek

Pacheco Lake

North Fork Pacheco Creek

233

234

235

Version Info: July 2012 Zoning: July 2, 2012 Parcels: June 22, 2012

These maps are subject to revision. Please check with the Planning Office for official zoning determination.

0 500 1,000

Feet

1:12,000

Santa Clara County Zoning Atlas

222

210

209

211

AR

North Fork Pacheco Creek

East Fork Pacheco Creek

North Fork Pacheco Creek

FIFIELD RD

222

224

234

235

236

Version Info: July 2012 Zoning: July 2, 2012 Parcels: June 22, 2012
These maps are subject to revision. Please check with the Planning Office for official zoning determination.

0 500 1,000
Feet

1:12,000

Santa Clara County Zoning Atlas

223

211

210

223

FIFIELD RD

FIFIELD RD

FIFIELD RD

AR

235

236

Version Info: July 2012 Zoning: July 2, 2012 Parcels: June 22, 2012
These maps are subject to revision. Please check with the Planning Office for official zoning determination.

0 500 1,000
Feet

1:12,000

Santa Clara County Zoning Atlas

224

212

213

214

HS

HS-sr

MOUNTEMADONNA RD

Croy Creek

CROY RIDGE RD

SUMMIT RD

Little Arthur Creek

226

237

Version Info: July 2012 Zoning: July 2, 2012 Parcels: June 22, 2012
These maps are subject to revision. Please check with the Planning Office for official zoning determination.

0 500 1,000
Feet

1:12,000

Santa Clara County Zoning Atlas

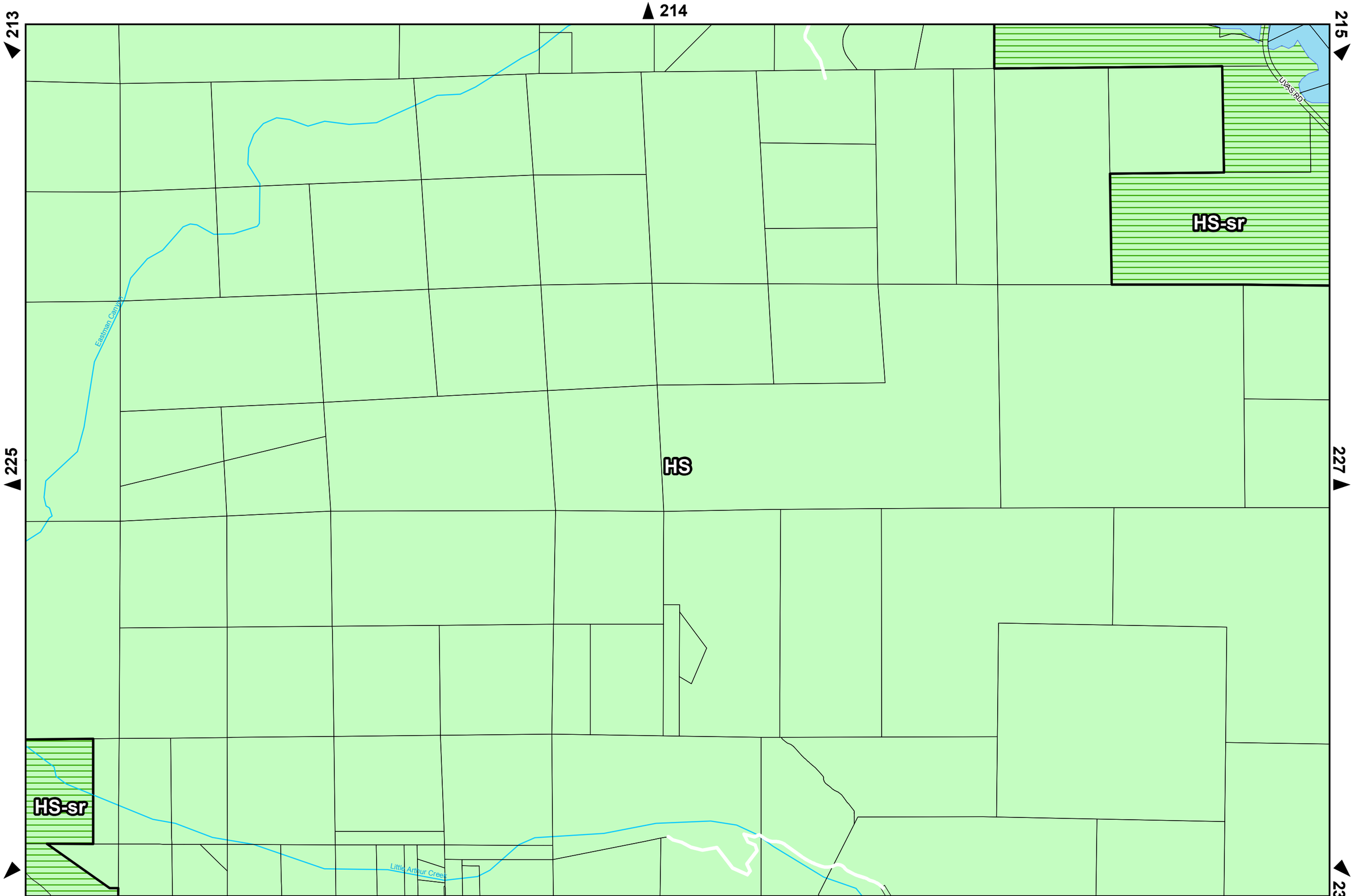

Version Info: July 2012 Zoning: July 2, 2012 Parcels: June 22, 2012
These maps are subject to revision. Please check with the Planning Office for official zoning determination.

Santa Clara County Zoning Atlas

226

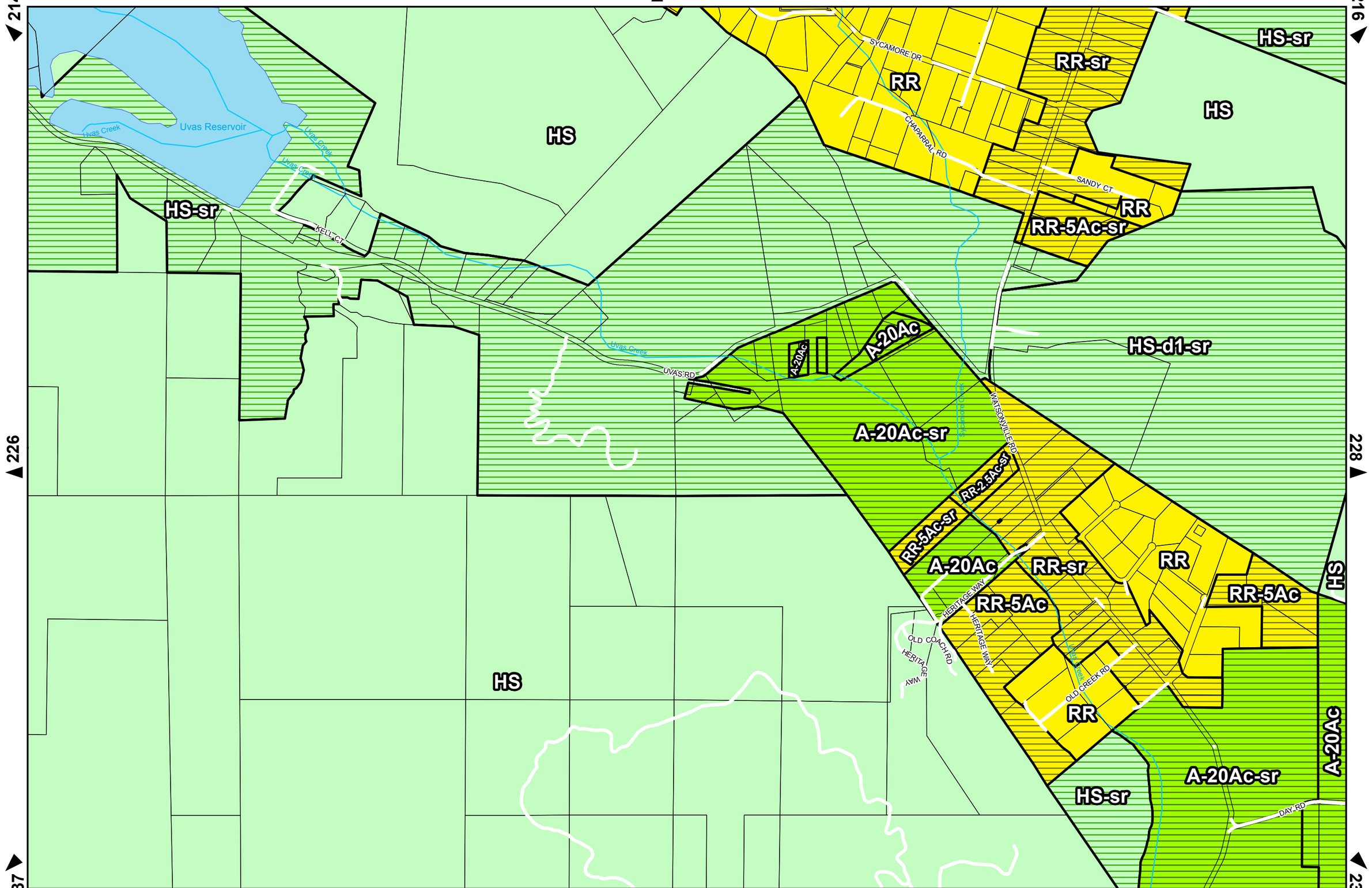

Version Info: July 2012 Zoning: July 2, 2012 Parcels: June 22, 2012
These maps are subject to revision. Please check with the Planning Office for official zoning determination.

0 500 1,000
Feet

1:12,000

Santa Clara County Zoning Atlas

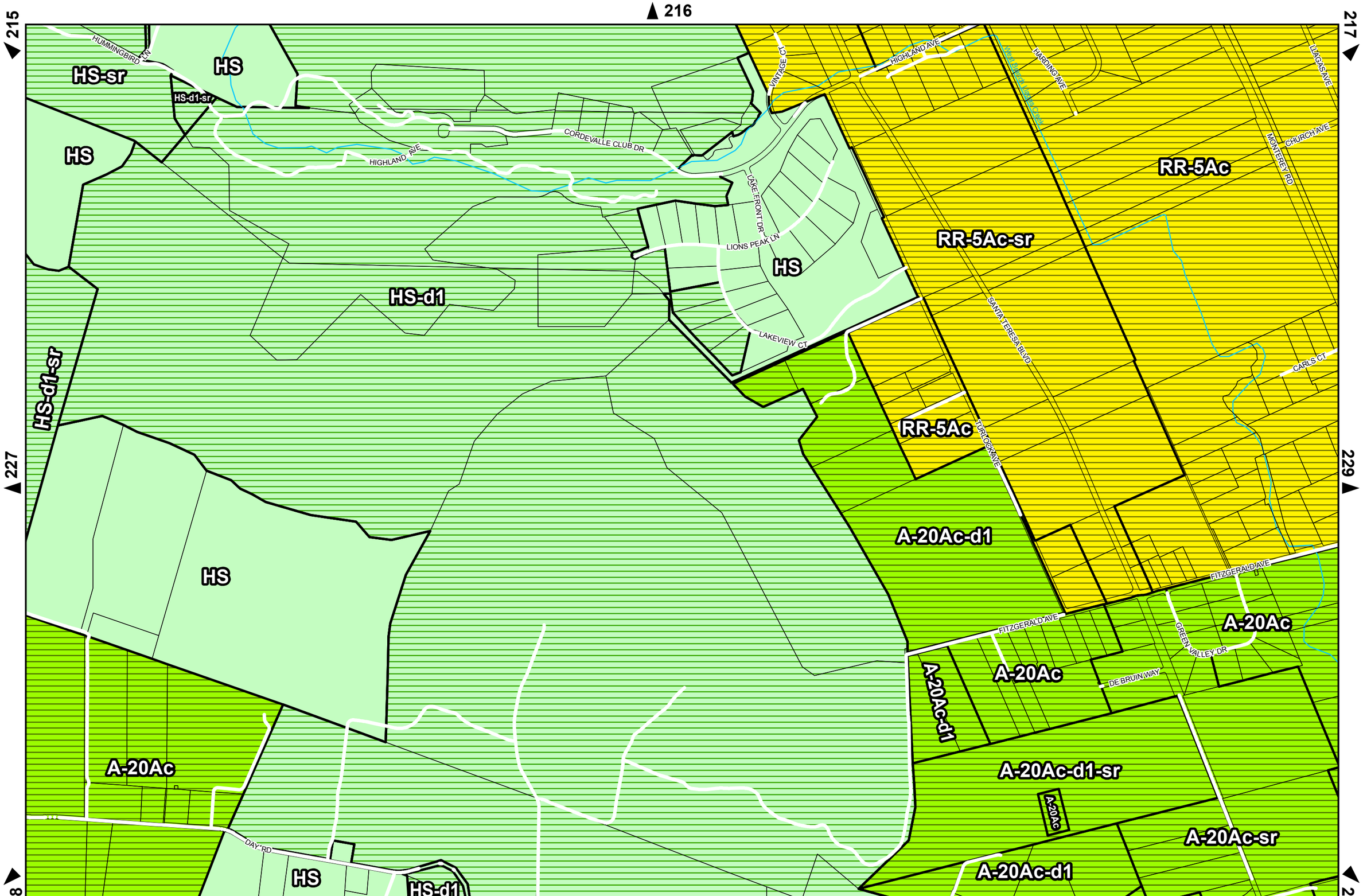

Version Info: July 2012 Zoning: July 2, 2012 Parcels: June 22, 2012
These maps are subject to revision. Please check with the Planning Office for official zoning determination.

Santa Clara County Zoning Atlas

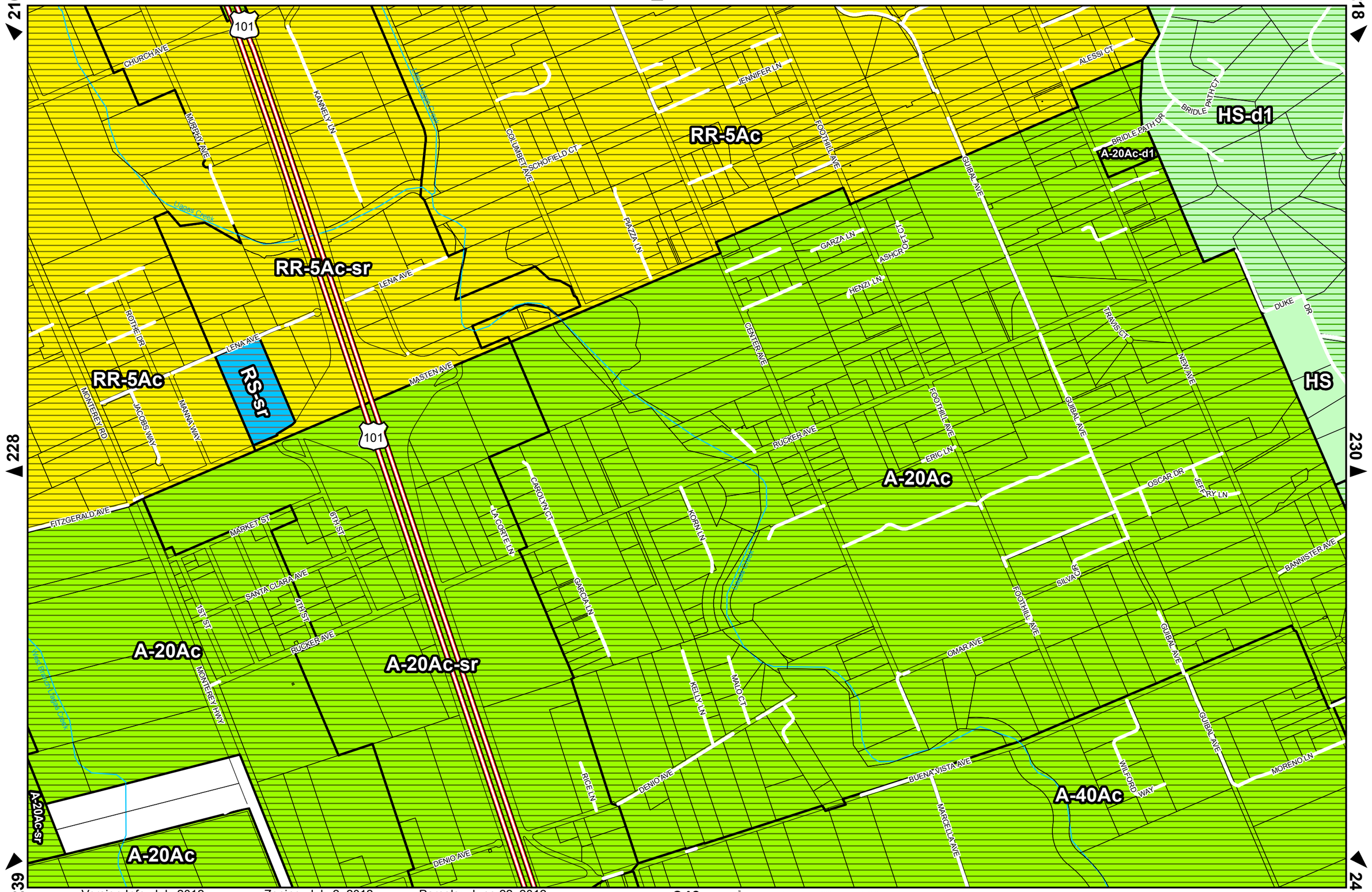

Version Info: July 2012 Zoning: July 2, 2012 Parcels: June 22, 2012
These maps are subject to revision. Please check with the Planning Office for official zoning determination.

Santa Clara County Zoning Atlas

217
218
219
229
231
240
241
242

HS-sr
HS-d1
AR-sr
A-40Ac-d1
HS
A-20Ac
A-20Ac-d1
HS-d1-sr
A-20Ac-d1-sr
AR-d1
A-20Ac-sr

BUTCH DR
BRIDLE PATH DR
BLUE OAKS RD
WILD TURKEY LN
DUKE DR
BANNISTER AVE
VAL CT
ESTATES DR
ROOP RD
Live Oak Creek
MEG CT
SUGAR BABE DR
LASSIE CT
SATTERLEE LN
LLAMA LN
STROTMAN CT
NEW AVE
LEAVESLEY RD
Alamitos Creek

Version Info: July 2012 Zoning: July 2, 2012 Parcels: June 22, 2012
These maps are subject to revision. Please check with the Planning Office for official zoning determination.

0 500 1,000 Feet

1:12,000

GILROY HOT SPRINGS RD

GILROY HOT SPRINGS RD

Coyote Creek

Bear Creek

Coyote Creek

CANADA RD

AR-sr

AR-d1

AR

AR

Version Info: July 2012 Zoning: July 2, 2012 Parcels: June 22, 2012

These maps are subject to revision. Please check with the Planning Office for official zoning determination.

0 500 1,000 Feet

1:12,000

Santa Clara County Zoning Atlas

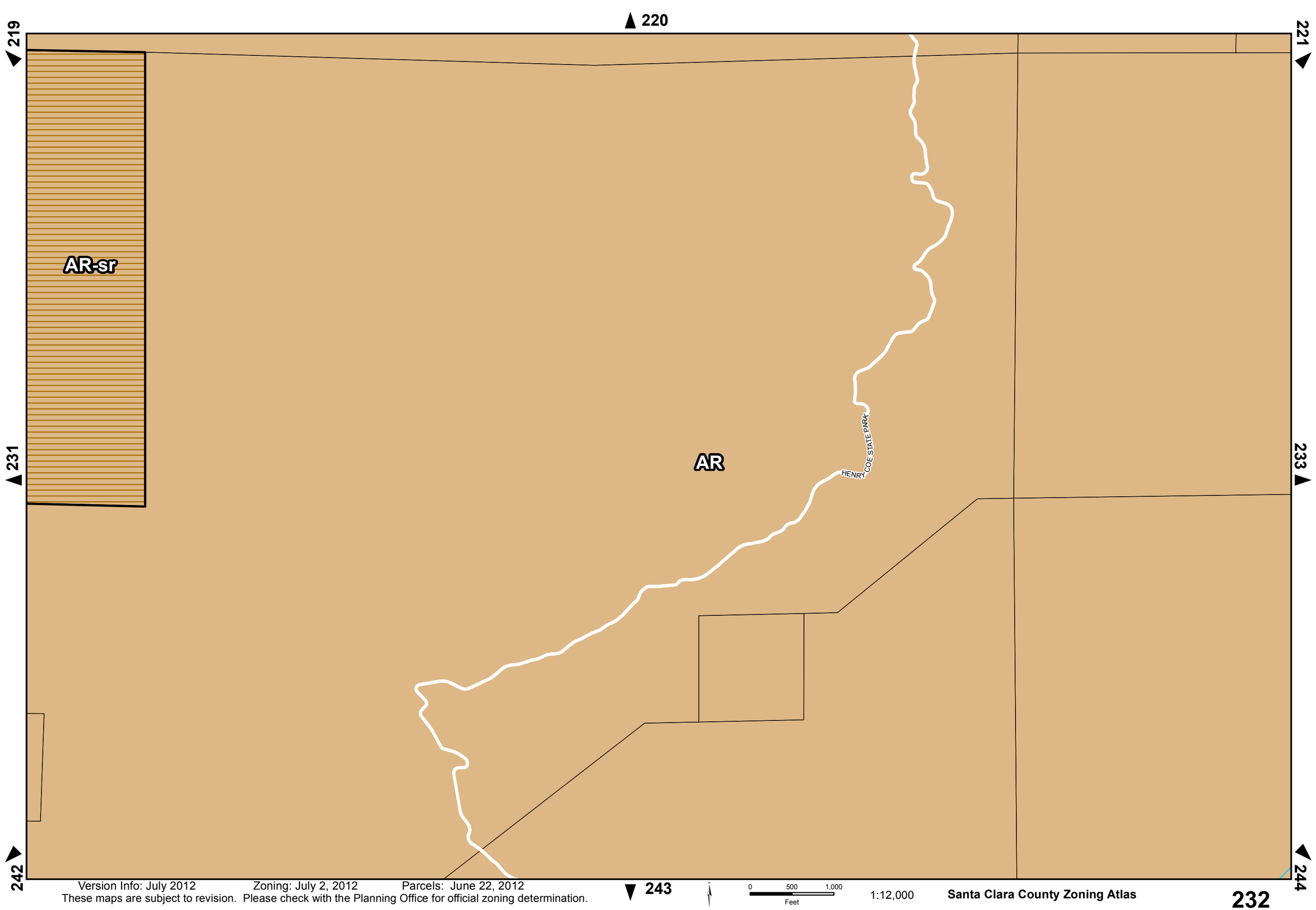

Version Info: July 2012 Zoning: July 2, 2012 Parcels: June 22, 2012
These maps are subject to revision. Please check with the Planning Office for official zoning determination.

1:12,000

Santa Clara County Zoning Atlas

232

AR

Osos, Cañada De Los

Elephant Head Creek

Version Info: July 2012 Zoning: July 2, 2012 Parcels: June 22, 2012

These maps are subject to revision. Please check with the Planning Office for official zoning determination.

0 500 1,000
Feet

1:12,000

Santa Clara County Zoning Atlas

222

221

223

233

235

244

246

245

AR

AR-sr

HENRY COE STATE PARK

Cedar Creek

North Fork Pacheco Creek

Pacheco Lake

North Fork Pacheco Creek

Version Info: July 2012 Zoning: July 2, 2012 Parcels: June 22, 2012

These maps are subject to revision. Please check with the Planning Office for official zoning determination.

0 500 1,000

Feet

1:12,000

Santa Clara County Zoning Atlas

234

AR

AR-sr

AR-sr-d

AR

Pacheco Creek

Pacheco Creek

Version Info: July 2012 Zoning: July 2, 2012 Parcels: June 22, 2012
These maps are subject to revision. Please check with the Planning Office for official zoning determination.

0 500 1,000
Feet

1:12,000

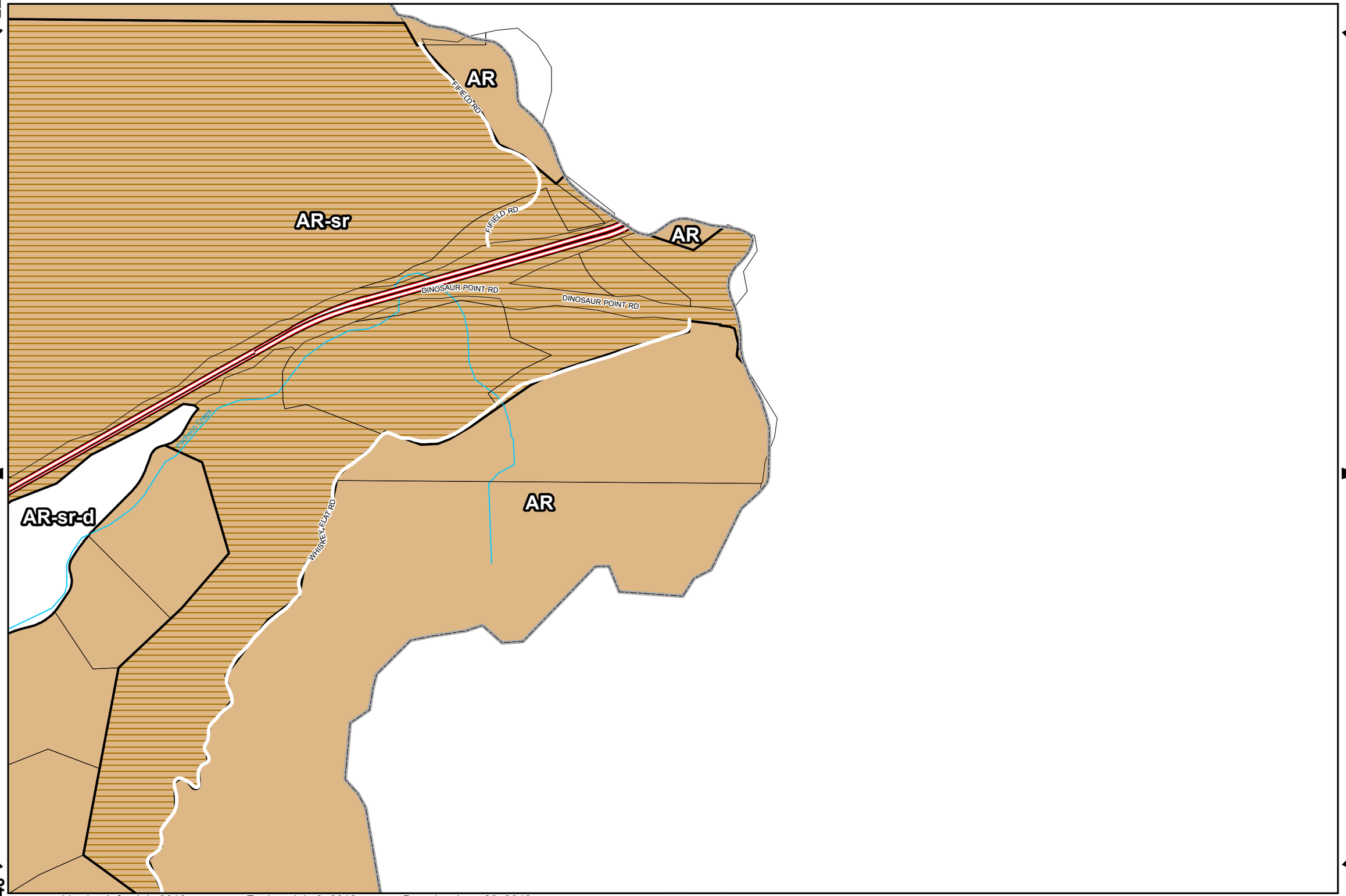

Version Info: July 2012 Zoning: July 2, 2012 Parcels: June 22, 2012
These maps are subject to revision. Please check with the Planning Office for official zoning determination.

0 500 1,000
Feet

1:12,000

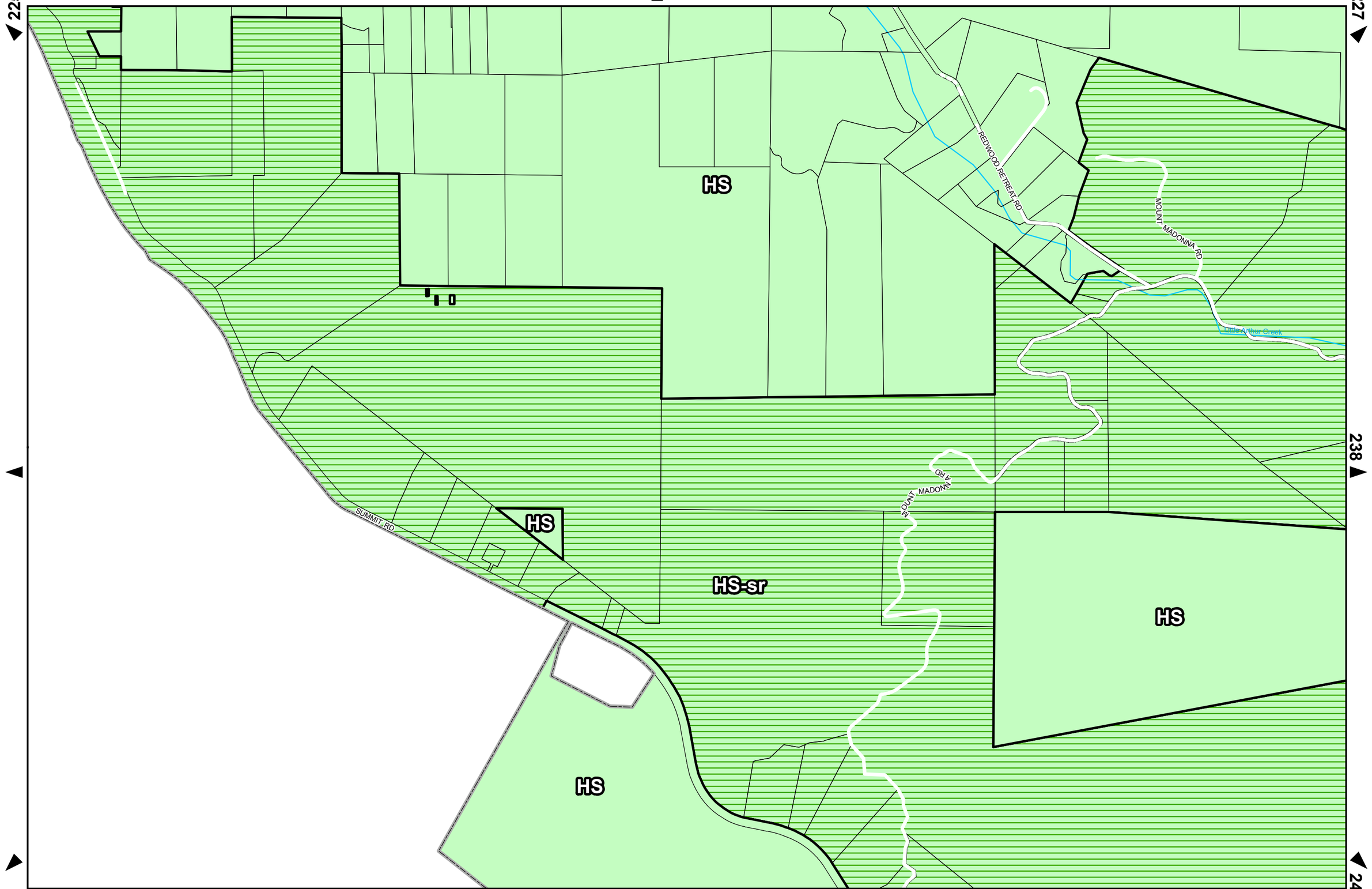

Version Info: July 2012 Zoning: July 2, 2012 Parcels: June 22, 2012
These maps are subject to revision. Please check with the Planning Office for official zoning determination.

0 500 1,000
Feet

1:12,000

Santa Clara County Zoning Atlas

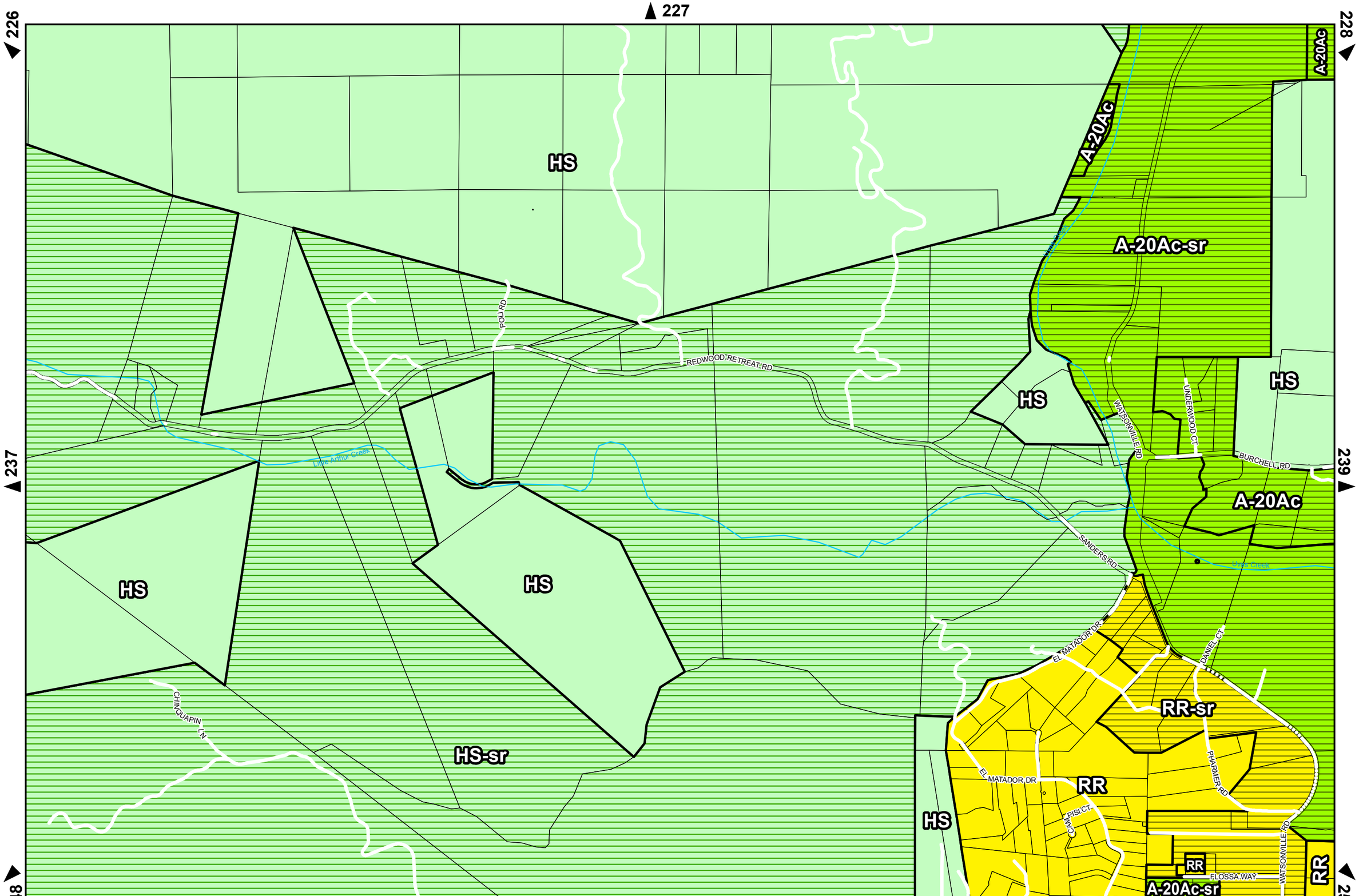

Version Info: July 2012 Zoning: July 2, 2012 Parcels: June 22, 2012
These maps are subject to revision. Please check with the Planning Office for official zoning determination.

1:12,000

Santa Clara County Zoning Atlas

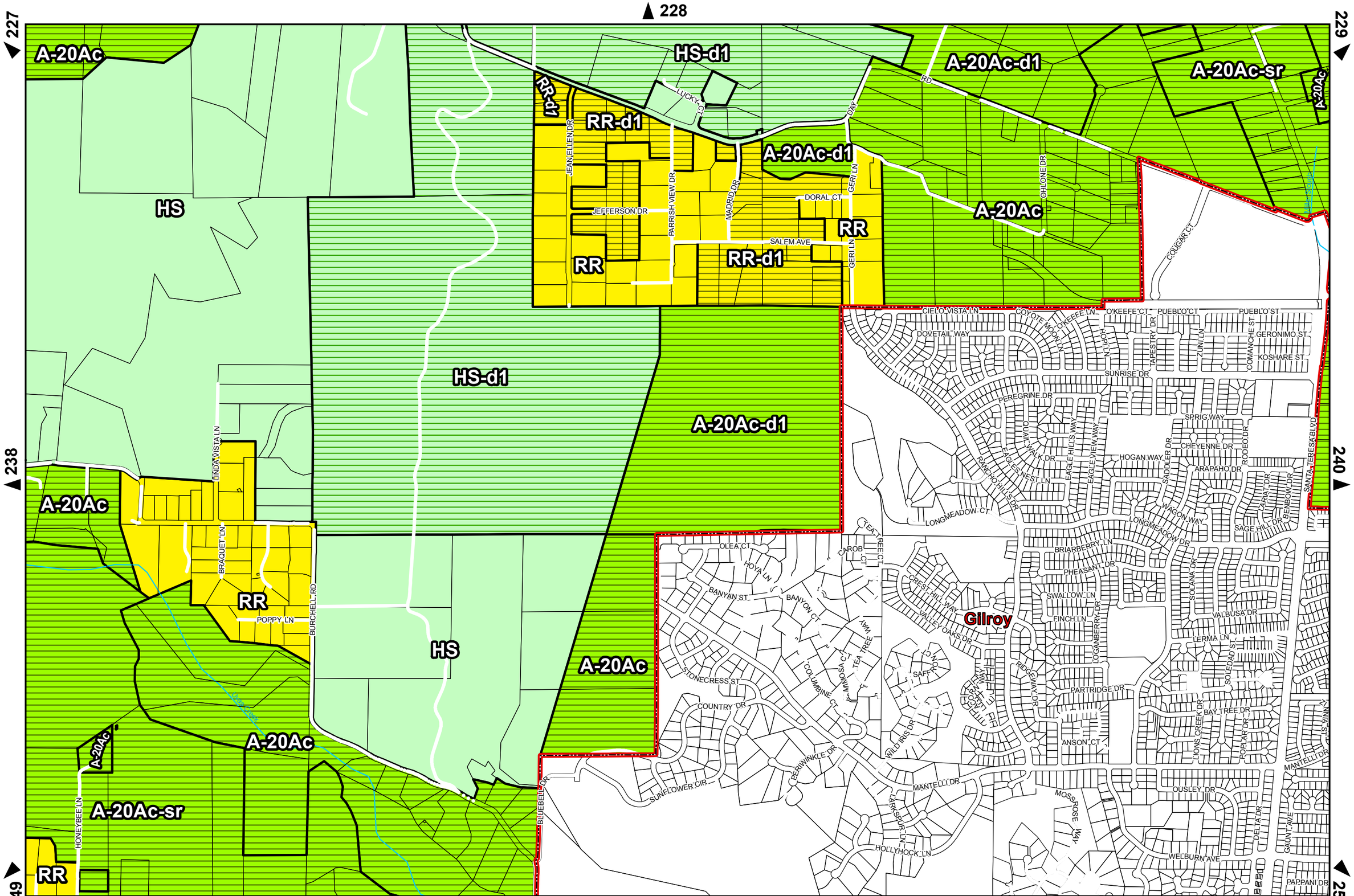

Version Info: July 2012 Zoning: July 2, 2012 Parcels: June 22, 2012

These maps are subject to revision. Please check with the Planning Office for official zoning determination.

Santa Clara County Zoning Atlas

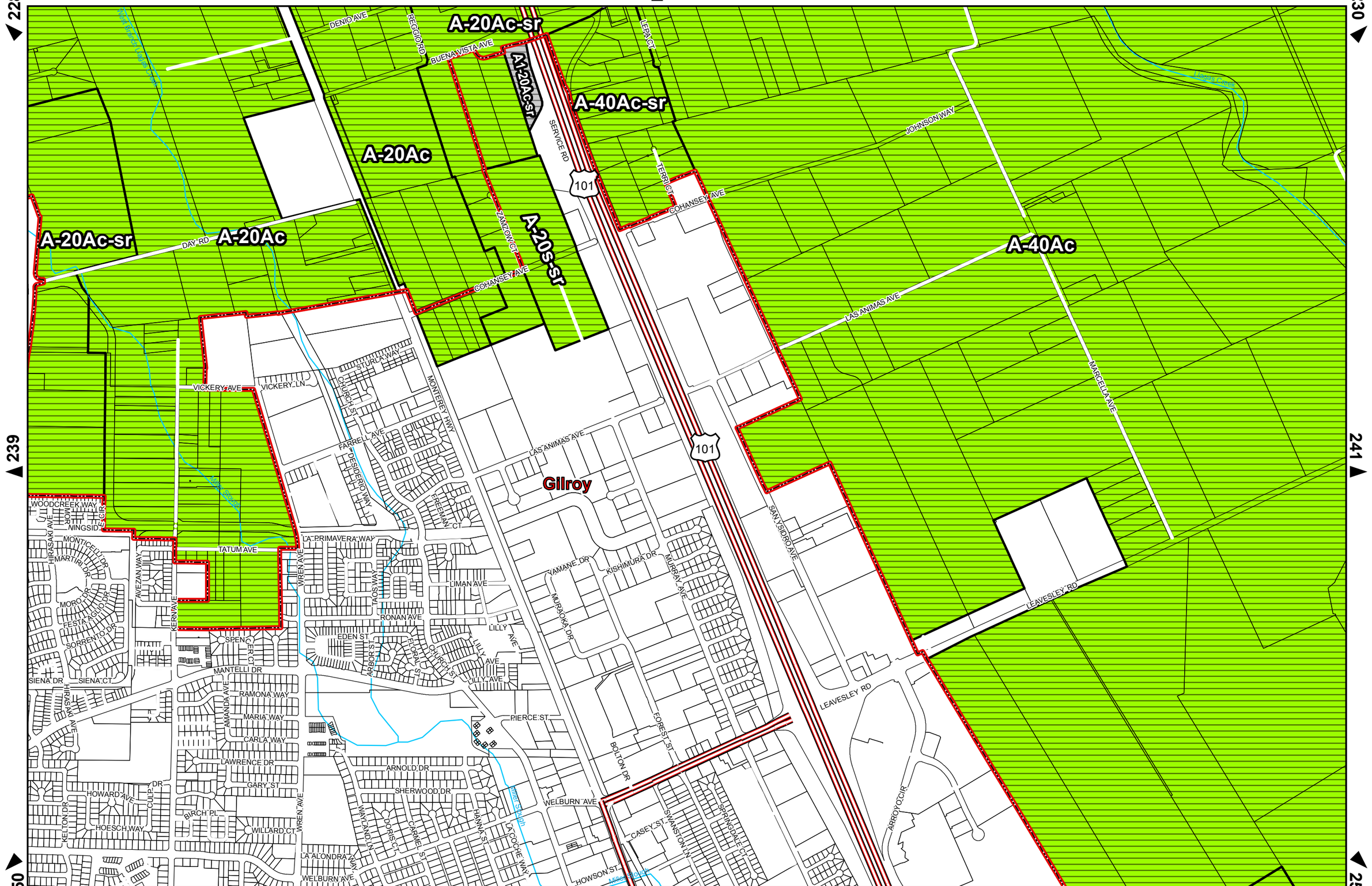

Version Info: July 2012 Zoning: July 2, 2012 Parcels: June 22, 2012

These maps are subject to revision. Please check with the Planning Office for official zoning determination.

0 500 1,000 Feet

1:12,000

Santa Clara County Zoning Atlas

229
230
231
240
242
251
252
253

HS-d1-sr
HS-sr
A-20Ac-d1-sr
A-20Ac-sr
A-20Ac-d1
A-20Ac
AR-d1
HS-d1
HS
A-40Ac
A-40Ac-d1
A-40Ac-sr
HS-d1-sr

ROOP RD
GUBAL AVE
MENIVE
RIC DR
CALIRI CT
BISHOP CT
DRYDEN AVE
DUVALL CT
LLAMA LN
LEAVESLEY RD
OAK SPRINGS CIR
CULLEN LN
GODFREY AVE
DAURIVE CT
DEEVIA CT
FERGUSON RD
CREWS RD
HOLSCLAW ST
HOLSCLAW RD
DUNLAP AVE
FURIONG AVE
IVAN WAY
ANGELO LN

Alamitos Creek

Version Info: July 2012 Zoning: July 2, 2012 Parcels: June 22, 2012
These maps are subject to revision. Please check with the Planning Office for official zoning determination.

0 500 1,000
Feet

1:12,000

Santa Clara County Zoning Atlas

241

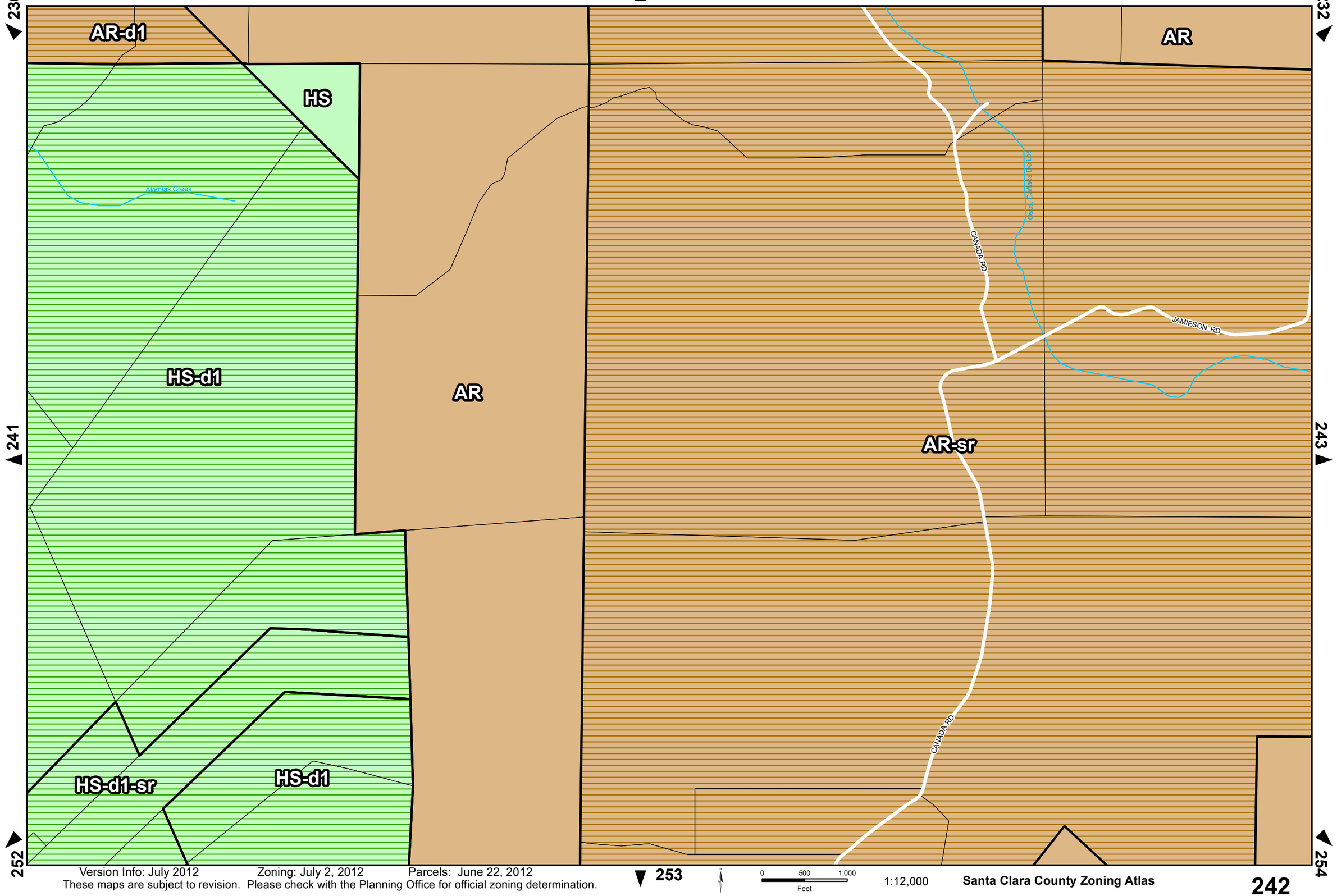

Version Info: July 2012 Zoning: July 2, 2012 Parcels: June 22, 2012

These maps are subject to revision. Please check with the Planning Office for official zoning determination.

Santa Clara County Zoning Atlas

HENRY COE STATE PARK

AR-sr

JAMIESON RD

Osos, Cañada De Los

AR

Version Info: July 2012 Zoning: July 2, 2012 Parcels: June 22, 2012
These maps are subject to revision. Please check with the Planning Office for official zoning determination.

0 500 1,000
Feet

1:12,000

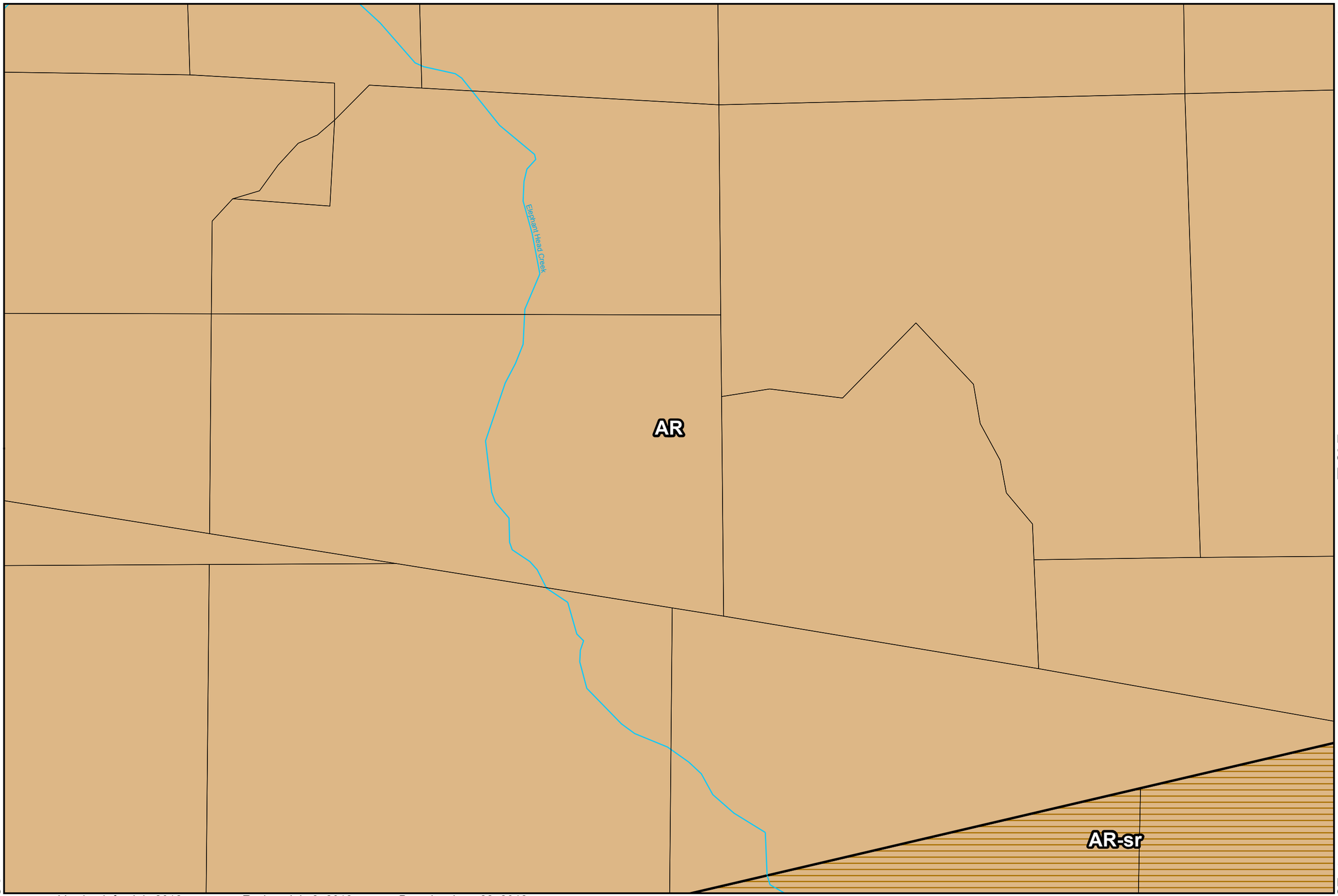

Version Info: July 2012 Zoning: July 2, 2012 Parcels: June 22, 2012
These maps are subject to revision. Please check with the Planning Office for official zoning determination.

0 500 1,000
Feet

1:12,000

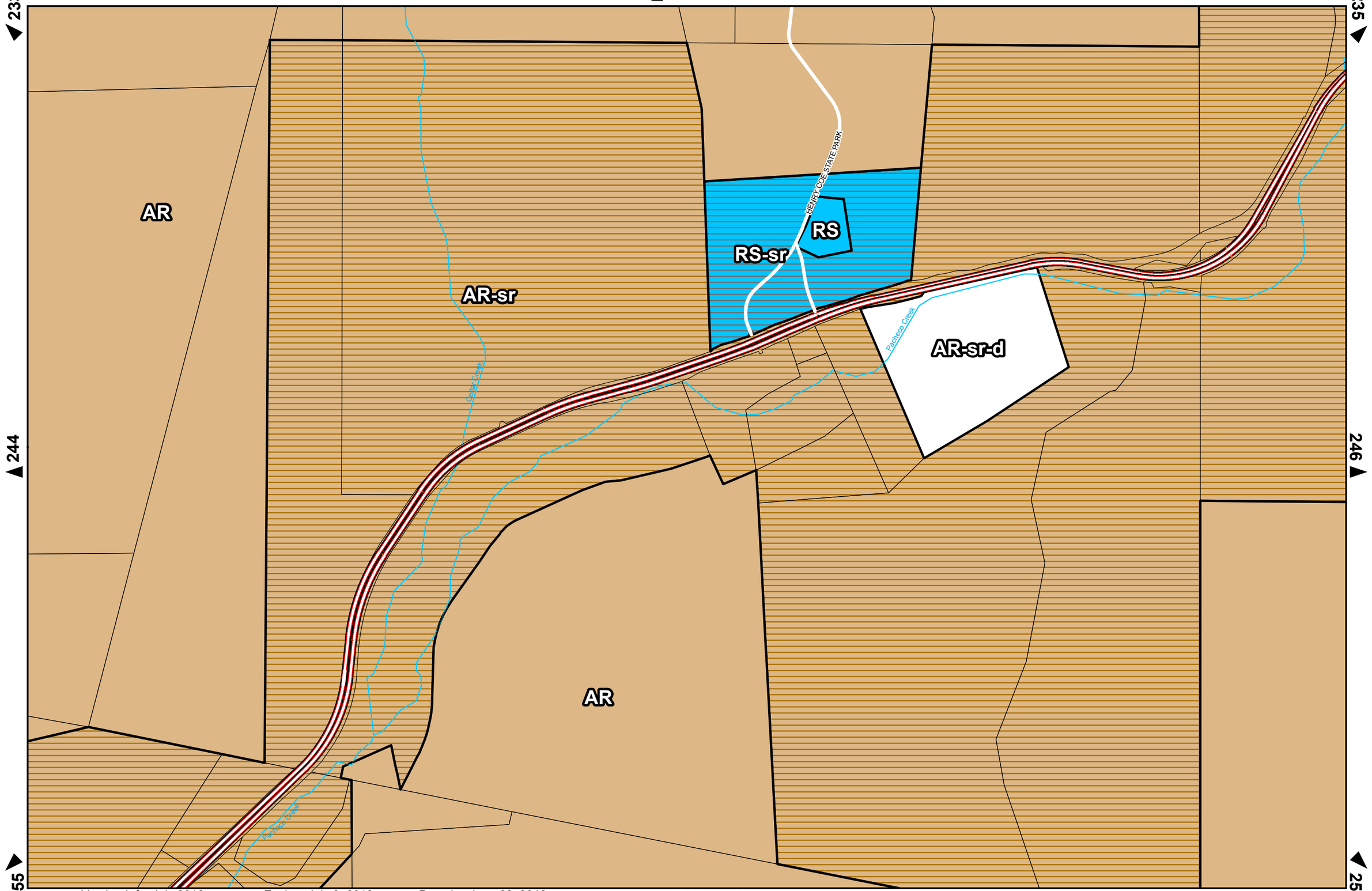

Version Info: July 2012 Zoning: July 2, 2012 Parcels: June 22, 2012

These maps are subject to revision. Please check with the Planning Office for official zoning determination.

0 500 1,000 Feet

1:12,000

Santa Clara County Zoning Atlas

AR

AR-sr

AR

AR

Pacheco Creek

Pacheco Creek

Pacheco Creek

Pacheco Creek

South Fork Pacheco Creek

Version Info: July 2012 Zoning: July 2, 2012 Parcels: June 22, 2012

These maps are subject to revision. Please check with the Planning Office for official zoning determination.

0 500 1,000 Feet

1:12,000

Santa Clara County Zoning Atlas



Version Info: July 2012 Zoning: July 2, 2012 Parcels: June 22, 2012
These maps are subject to revision. Please check with the Planning Office for official zoning determination.

0 500 1,000
Feet

1:12,000

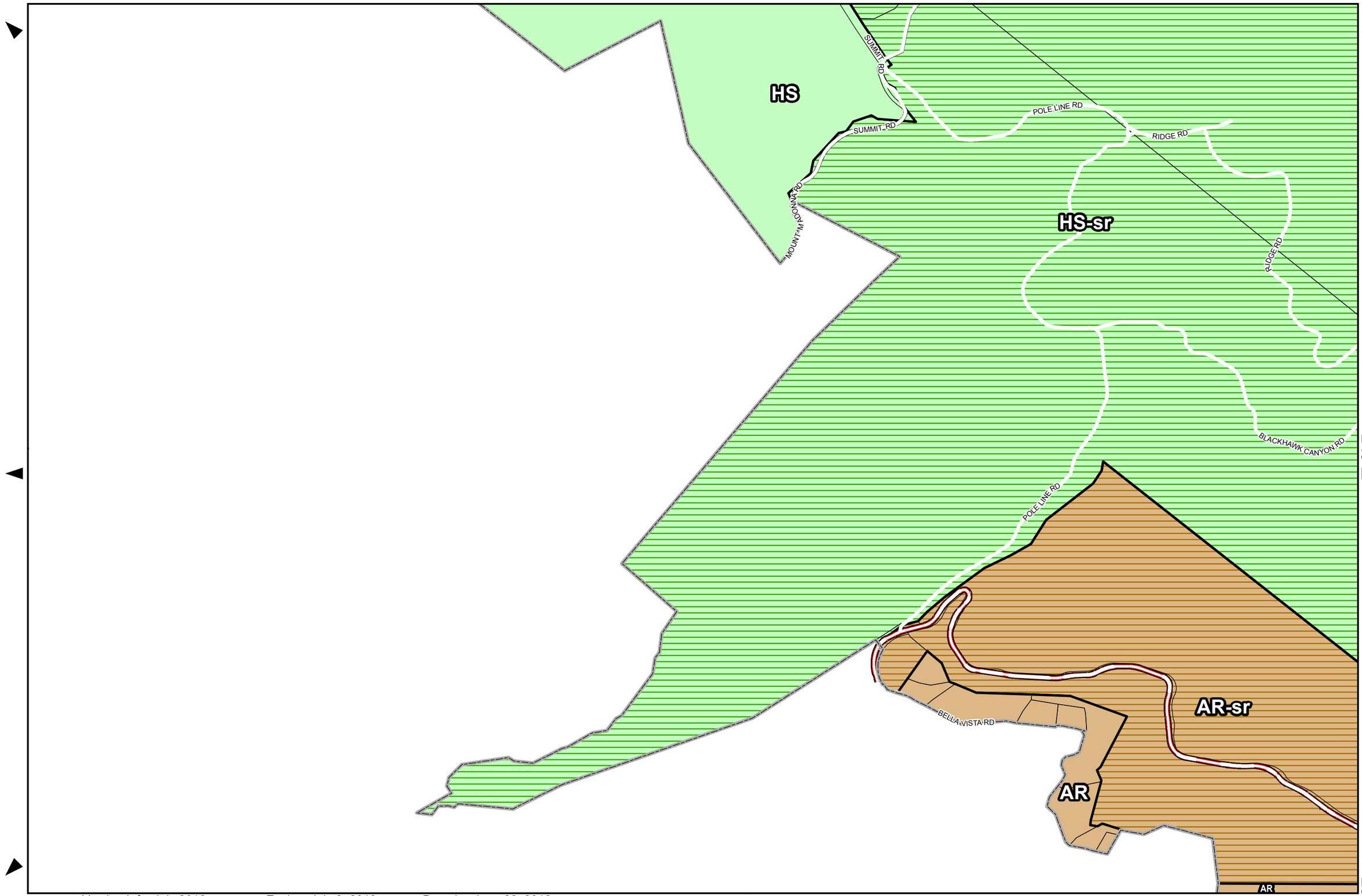

Version Info: July 2012 Zoning: July 2, 2012 Parcels: June 22, 2012
These maps are subject to revision. Please check with the Planning Office for official zoning determination.

0 500 1,000
Feet

1:12,000

Santa Clara County Zoning Atlas

238
237
239
248
250
259
260

HS
SOLIS RANCHO DR
RR
A-20Ac-sr
WATSONVILLE RD
RR
RR-sr
MERITAGE CT
A-20Ac-d-sr
RR-d-sr
RR-d
HS
HS-sr
RIDGE RD
BLACKHAWK CANYON RD
A-20Ac-sr
A-20Ac
Bodfish Creek
HS
WHITEHURST RD
EL MATADOR DR
AR-sr
MAGIC SPRINGS DR
AR
AR

Version Info: July 2012 Zoning: July 2, 2012 Parcels: June 22, 2012
These maps are subject to revision. Please check with the Planning Office for official zoning determination.

0 500 1,000
Feet

1:12,000

Santa Clara County Zoning Atlas

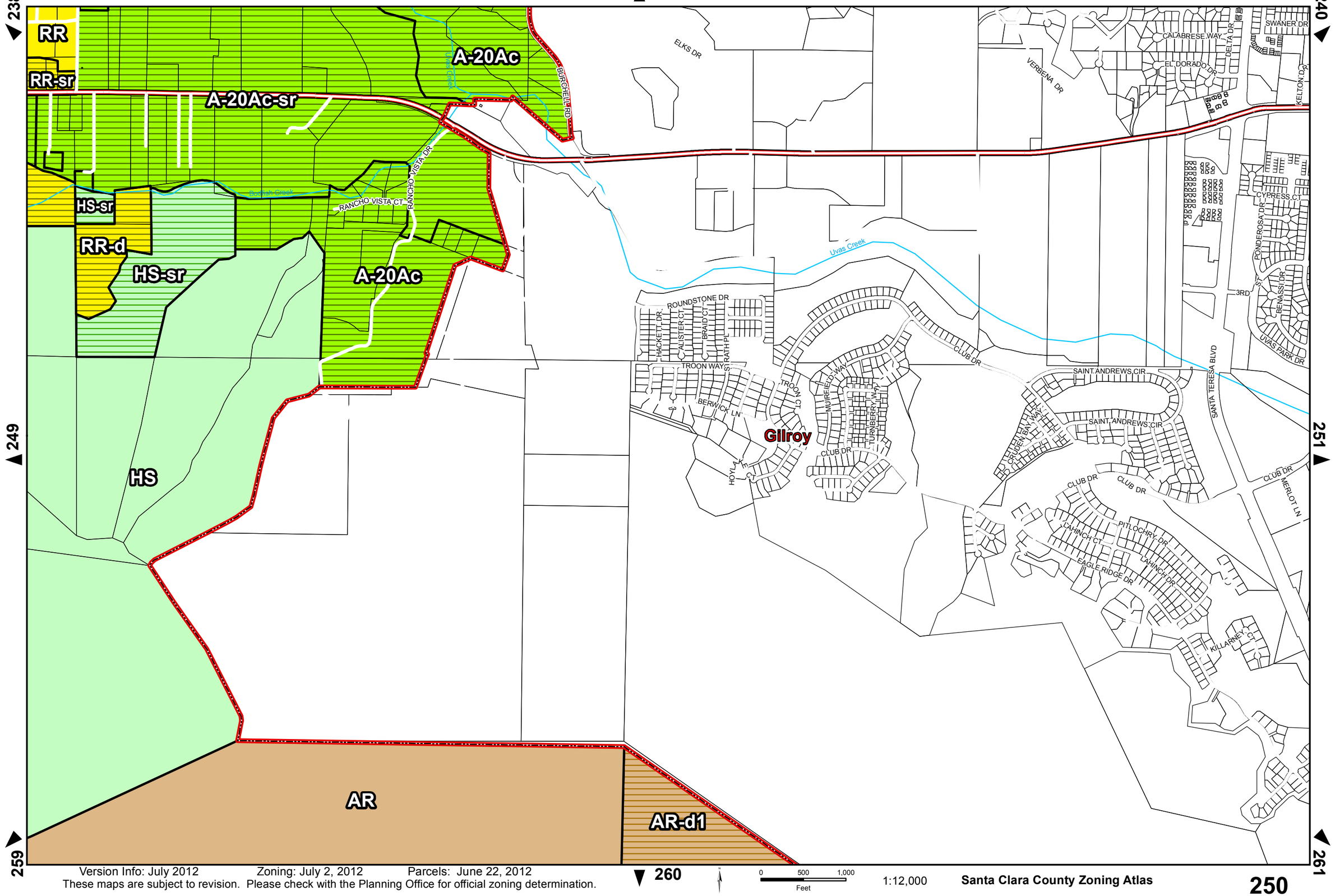

Version Info: July 2012 Zoning: July 2, 2012 Parcels: June 22, 2012

These maps are subject to revision. Please check with the Planning Office for official zoning determination.

0 500 1,000 Feet

1:12,000

Santa Clara County Zoning Atlas

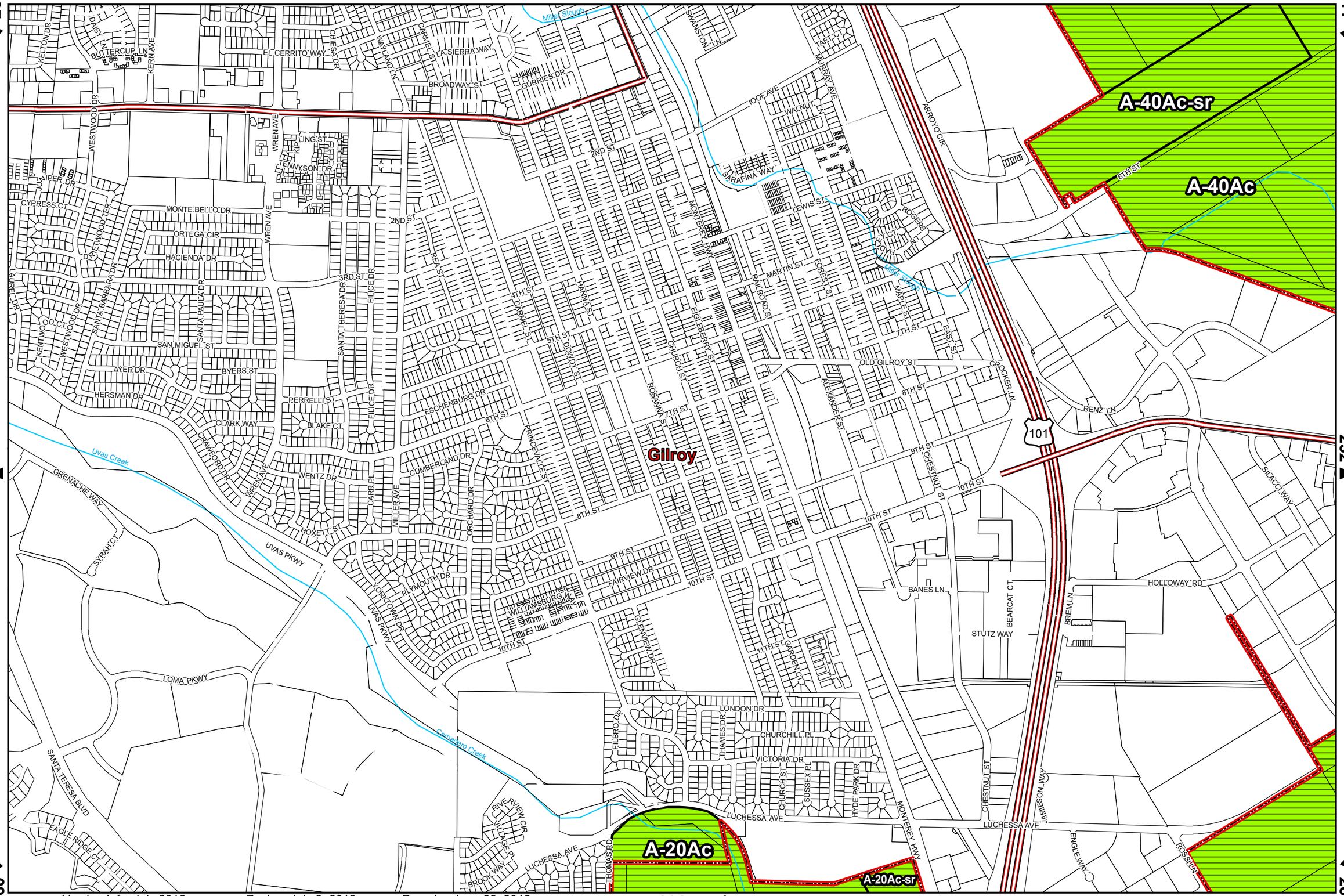

Version Info: July 2012 Zoning: July 2, 2012 Parcels: June 22, 2012

These maps are subject to revision. Please check with the Planning Office for official zoning determination.

0 500 1,000 Feet

1:12,000

Santa Clara County Zoning Atlas

6TH ST
HOLSCLAW RD
FURLONG AVE
FERGUSON RD
SUSIE LN
CANADA RD
MAN WAY
HS-d1-sr
HS-sr
HS-sr
HS
A-40Ac
A-40Ac-sr
A-20Ac
A-20Ac-sr
A-40Ac-d1-sr
Gilroy
Gilroy
CAMERON BLVD
VENTURE WAY
PACHECO CT
FRAZER LAKE RD
STARR LN
PRUNEDALE AVE
Miller Slough
Uvas Creek
Uvas Creek
Uvas Creek

Version Info: July 2012 Zoning: July 2, 2012 Parcels: June 22, 2012
These maps are subject to revision. Please check with the Planning Office for official zoning determination.

0 500 1,000
Feet

1:12,000

Santa Clara County Zoning Atlas

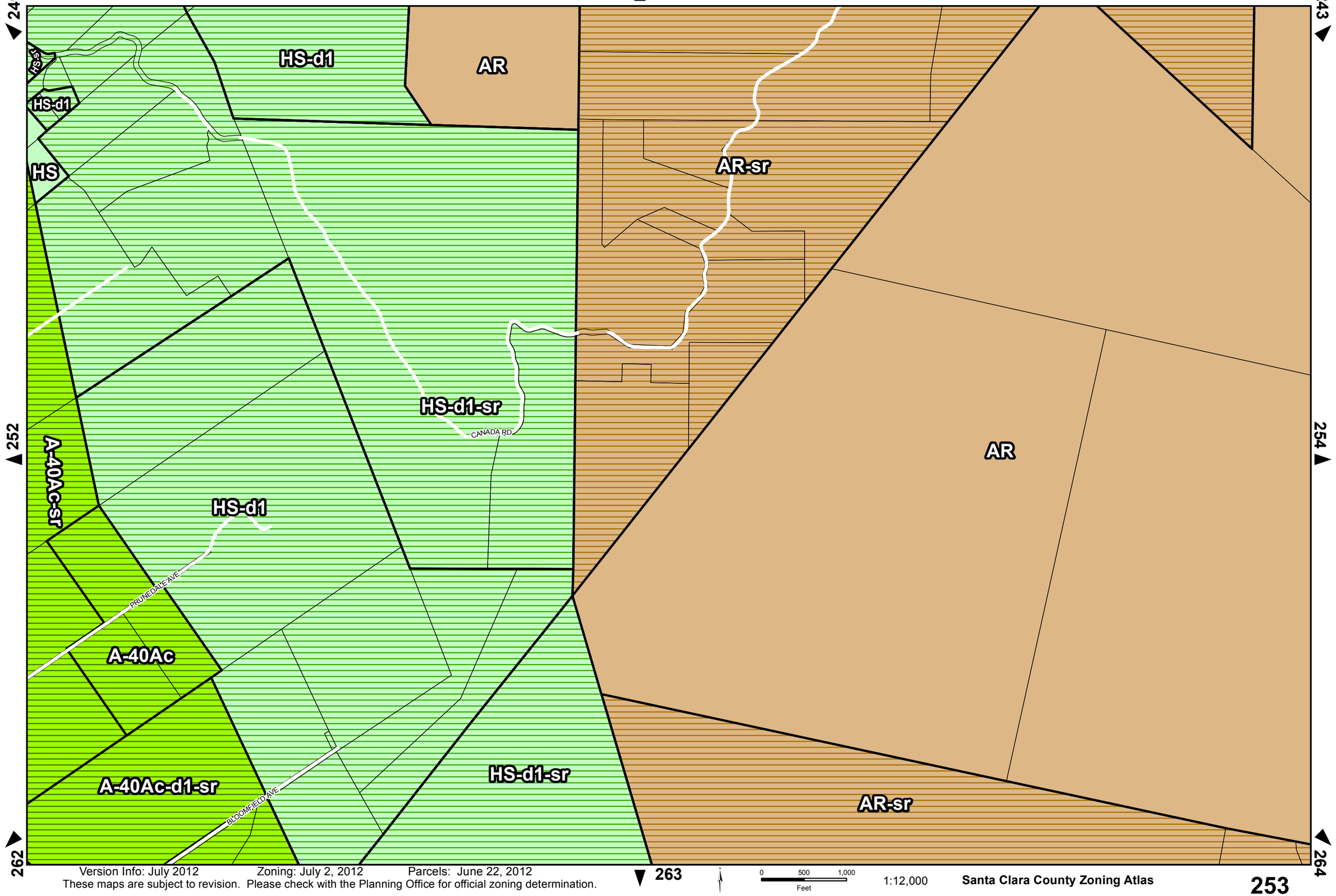

Version Info: July 2012 Zoning: July 2, 2012 Parcels: June 22, 2012
These maps are subject to revision. Please check with the Planning Office for official zoning determination.

0 500 1,000 Feet

1:12,000

Santa Clara County Zoning Atlas

AR

AR-sr

Version Info: July 2012 Zoning: July 2, 2012 Parcels: June 22, 2012
These maps are subject to revision. Please check with the Planning Office for official zoning determination.

0 500 1,000
Feet

1:12,000

Santa Clara County Zoning Atlas

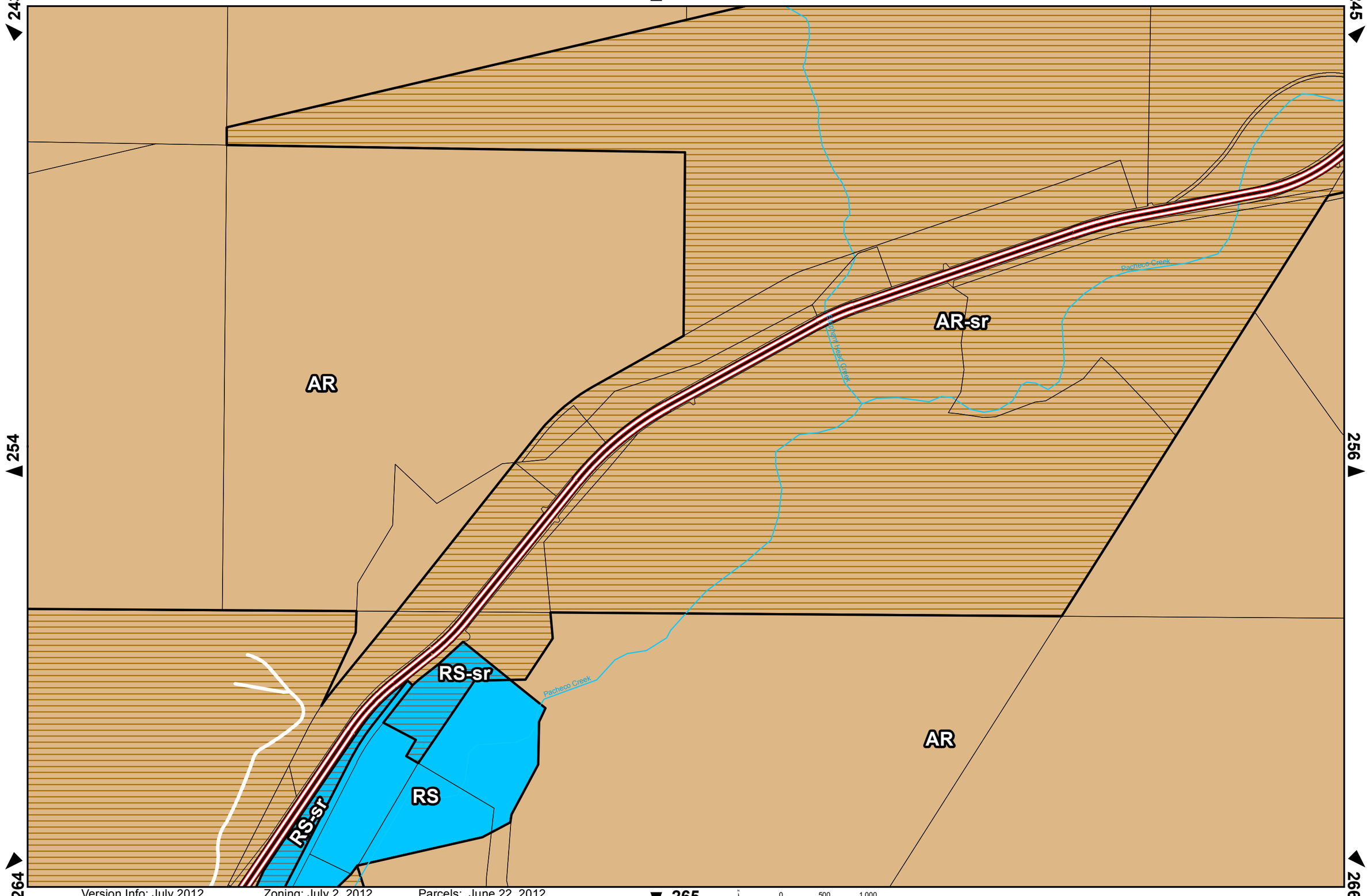

Version Info: July 2012 Zoning: July 2, 2012 Parcels: June 22, 2012
These maps are subject to revision. Please check with the Planning Office for official zoning determination.

0 500 1,000
Feet

1:12,000

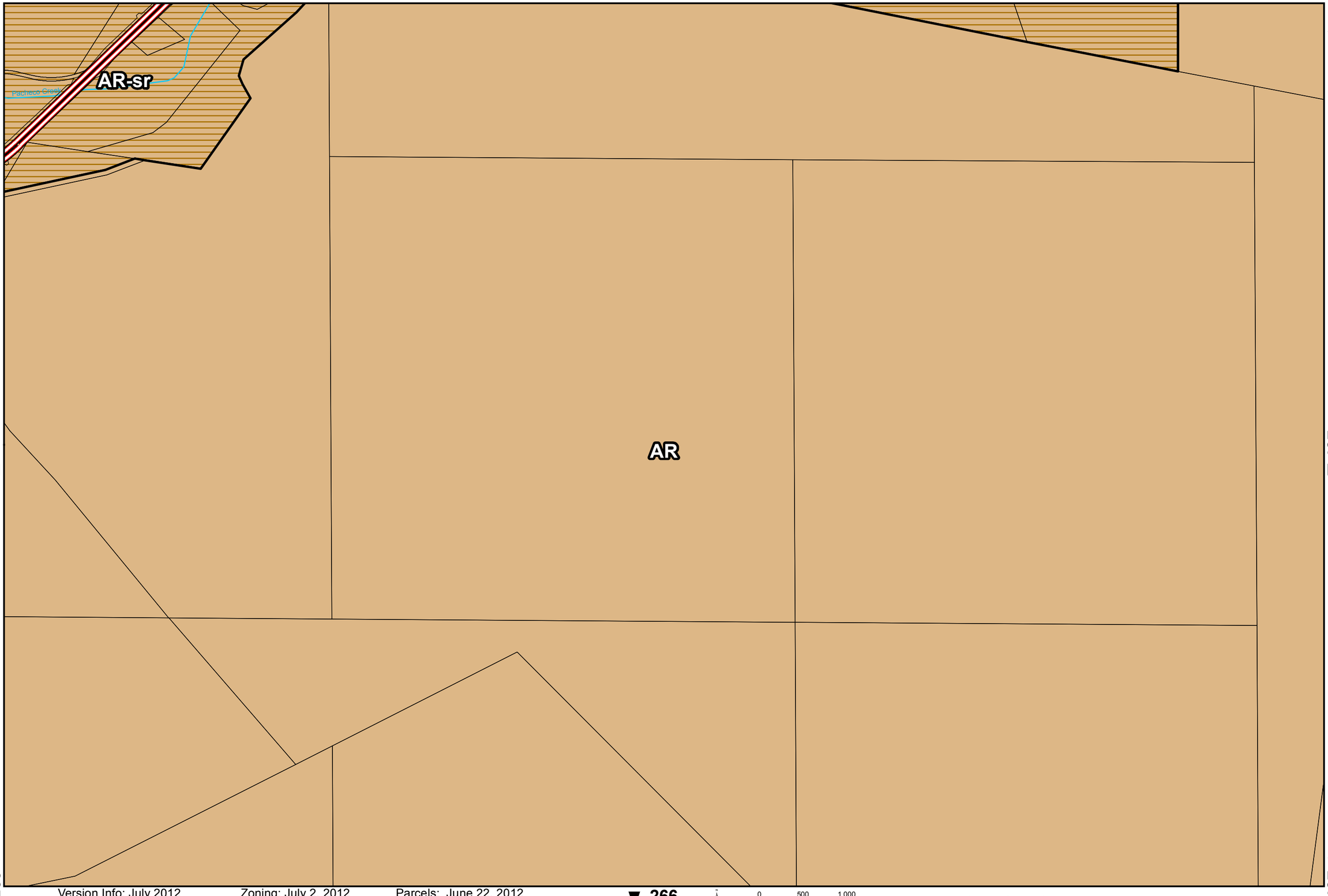

Version Info: July 2012 Zoning: July 2, 2012 Parcels: June 22, 2012
These maps are subject to revision. Please check with the Planning Office for official zoning determination.

Santa Clara County Zoning Atlas

256

246

245

247

AR-sr

South Fork Pacheco Creek

AR

256

258

266

267

268

Version Info: July 2012 Zoning: July 2, 2012 Parcels: June 22, 2012

These maps are subject to revision. Please check with the Planning Office for official zoning determination.

0 500 1,000

Feet

1:12,000

Santa Clara County Zoning Atlas

257

246

247

257

AR

267

268

Version Info: July 2012 Zoning: July 2, 2012 Parcels: June 22, 2012
These maps are subject to revision. Please check with the Planning Office for official zoning determination.

0 500 1,000
Feet

1:12,000

Santa Clara County Zoning Atlas

AR
AR-sr
AR
MAGIC SPRINGS DR
HS-sr
HS
EL MATADOR DR
WHITEHURST RD
AR
Bodfish Creek

Version Info: July 2012 Zoning: July 2, 2012 Parcels: June 22, 2012
These maps are subject to revision. Please check with the Planning Office for official zoning determination.

0 500 1,000
Feet

1:12,000

Santa Clara County Zoning Atlas

259

249

250

251

259

261

269

270

271

Gilroy

AR-d1

AR

Pescadero Creek

CASTRO VALLEY RD

Version Info: July 2012 Zoning: July 2, 2012 Parcels: June 22, 2012

These maps are subject to revision. Please check with the Planning Office for official zoning determination.

0 500 1,000

Feet

1:12,000

Santa Clara County Zoning Atlas

260

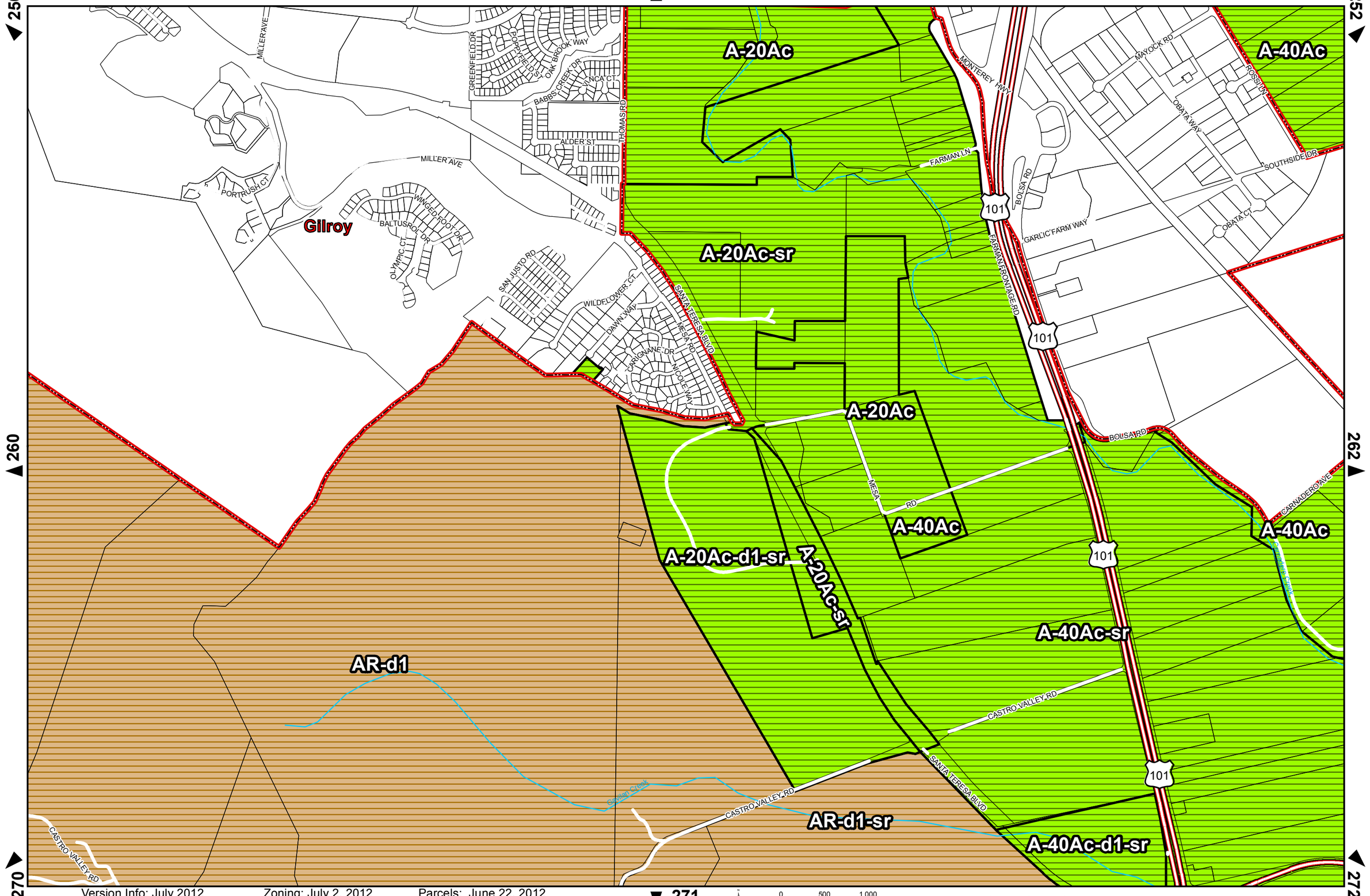

Version Info: July 2012 Zoning: July 2, 2012 Parcels: June 22, 2012
These maps are subject to revision. Please check with the Planning Office for official zoning determination.

0 500 1,000 Feet

1:12,000

Santa Clara County Zoning Atlas

Gilroy

Gilroy

ARIZONA CIR

ARIZONA CIR

SOUTHSIDE DR

ENGLE WAY

A-40Ac

FRAZIER LAKE RD

A-40Ac

A-40Ac-sr

A-40Ac

A-40Ac

BLOOMFIELD AVE

DAVIDSON AVE

SHELDON AVE

BOLSA RD

Carnadero Creek

BOLSA RD

A-40Ac

Pajaro River

Version Info: July 2012 Zoning: July 2, 2012 Parcels: June 22, 2012

These maps are subject to revision. Please check with the Planning Office for official zoning determination.

0 500 1,000 Feet

1:12,000

Santa Clara County Zoning Atlas



Version Info: July 2012 Zoning: July 2, 2012 Parcels: June 22, 2012
These maps are subject to revision. Please check with the Planning Office for official zoning determination.

0 500 1,000
Feet

1:12,000

Santa Clara County Zoning Atlas

253

254

255

263

265

273

274

AR

AR-sr

RS-sr

AR

AR

AR

LOVERS LN

SAN FELIPE RD

Version Info: July 2012 Zoning: July 2, 2012 Parcels: June 22, 2012

These maps are subject to revision. Please check with the Planning Office for official zoning determination.

0 500 1,000

Feet

1:12,000

Santa Clara County Zoning Atlas

264

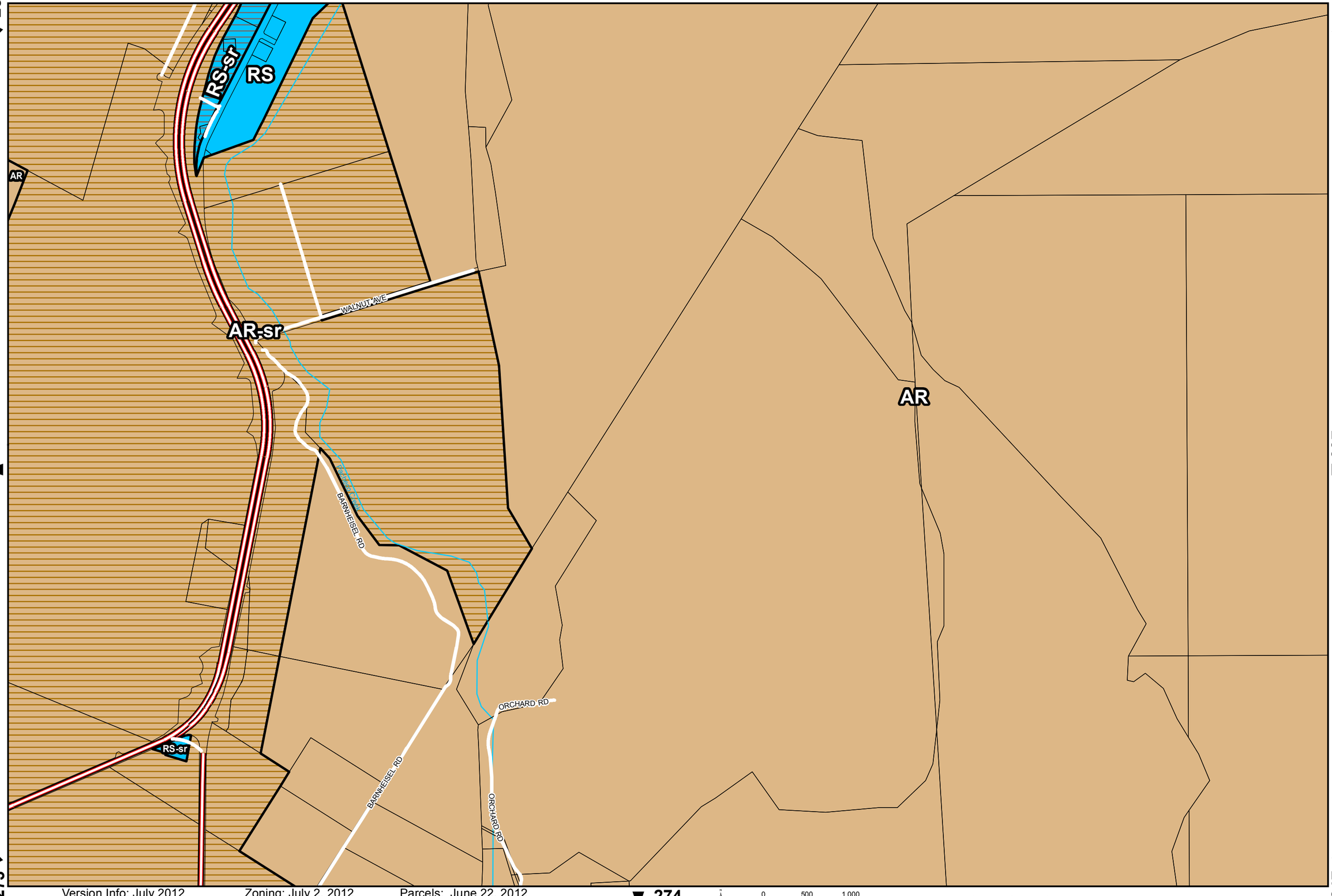

Version Info: July 2012 Zoning: July 2, 2012 Parcels: June 22, 2012
These maps are subject to revision. Please check with the Planning Office for official zoning determination.

0 500 1,000 Feet

1:12,000

Santa Clara County Zoning Atlas

256

255

257

AR

265

267

274

276

275

Version Info: July 2012 Zoning: July 2, 2012 Parcels: June 22, 2012
These maps are subject to revision. Please check with the Planning Office for official zoning determination.

0 500 1,000
Feet

1:12,000

Santa Clara County Zoning Atlas

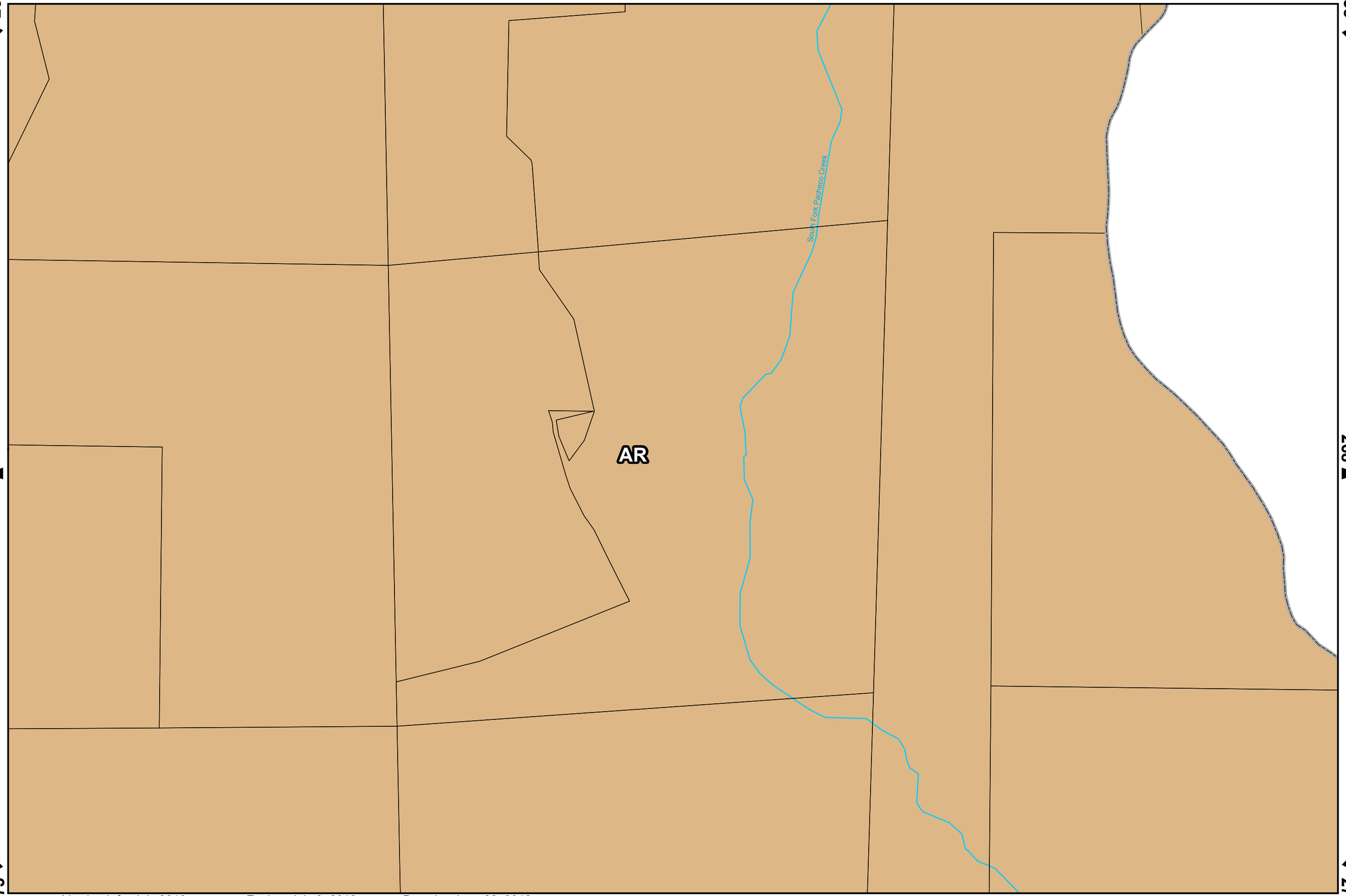

0 500 1,000
Feet

1:12,000

258

257

267

AR

276

277

Version Info: July 2012 Zoning: July 2, 2012 Parcels: June 22, 2012
These maps are subject to revision. Please check with the Planning Office for official zoning determination.

0 500 1,000
Feet

1:12,000

Santa Clara County Zoning Atlas

259

260

AR

270

278

Version Info: July 2012 Zoning: July 2, 2012 Parcels: June 22, 2012
These maps are subject to revision. Please check with the Planning Office for official zoning determination.

0 500 1,000
Feet

1:12,000

Santa Clara County Zoning Atlas

260

259

261

CASTRO VALLEY RD

Pescadero Creek

AR

AR-d1

269

271

278

279

Version Info: July 2012 Zoning: July 2, 2012 Parcels: June 22, 2012

These maps are subject to revision. Please check with the Planning Office for official zoning determination.

0 500 1,000

Feet

1:12,000

Santa Clara County Zoning Atlas

270

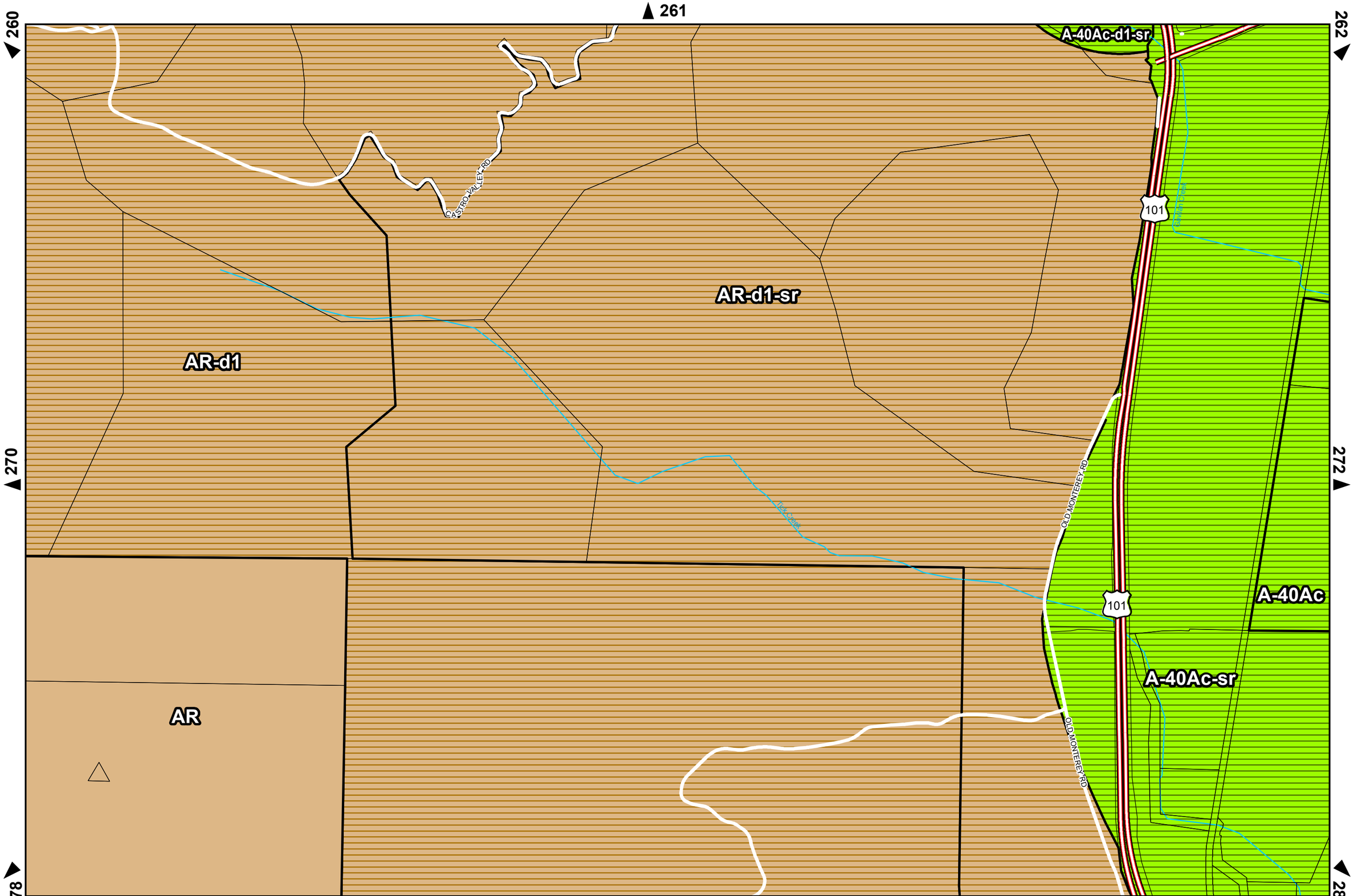

Version Info: July 2012 Zoning: July 2, 2012 Parcels: June 22, 2012
These maps are subject to revision. Please check with the Planning Office for official zoning determination.

1:12,000

Santa Clara County Zoning Atlas

271



Version Info: July 2012 Zoning: July 2, 2012 Parcels: June 22, 2012
These maps are subject to revision. Please check with the Planning Office for official zoning determination.

0 500 1,000
Feet

1:12,000

Santa Clara County Zoning Atlas

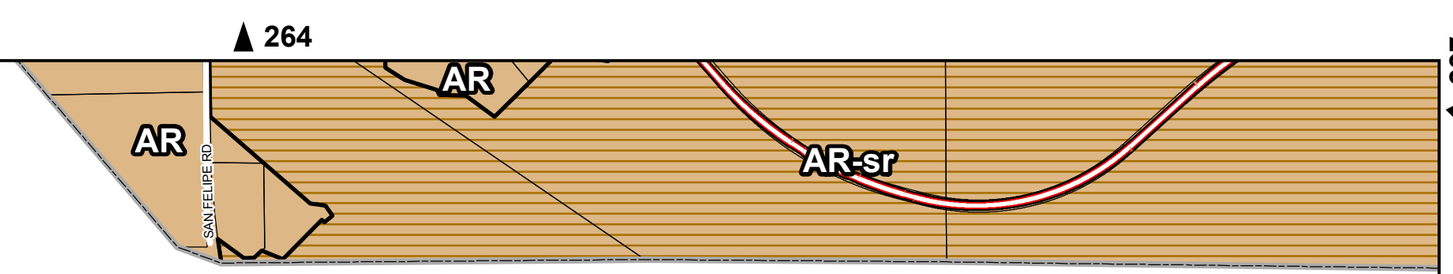

Version Info: July 2012 Zoning: July 2, 2012 Parcels: June 22, 2012
These maps are subject to revision. Please check with the Planning Office for official zoning determination.

0 500 1,000
Feet

1:12,000

Santa Clara County Zoning Atlas

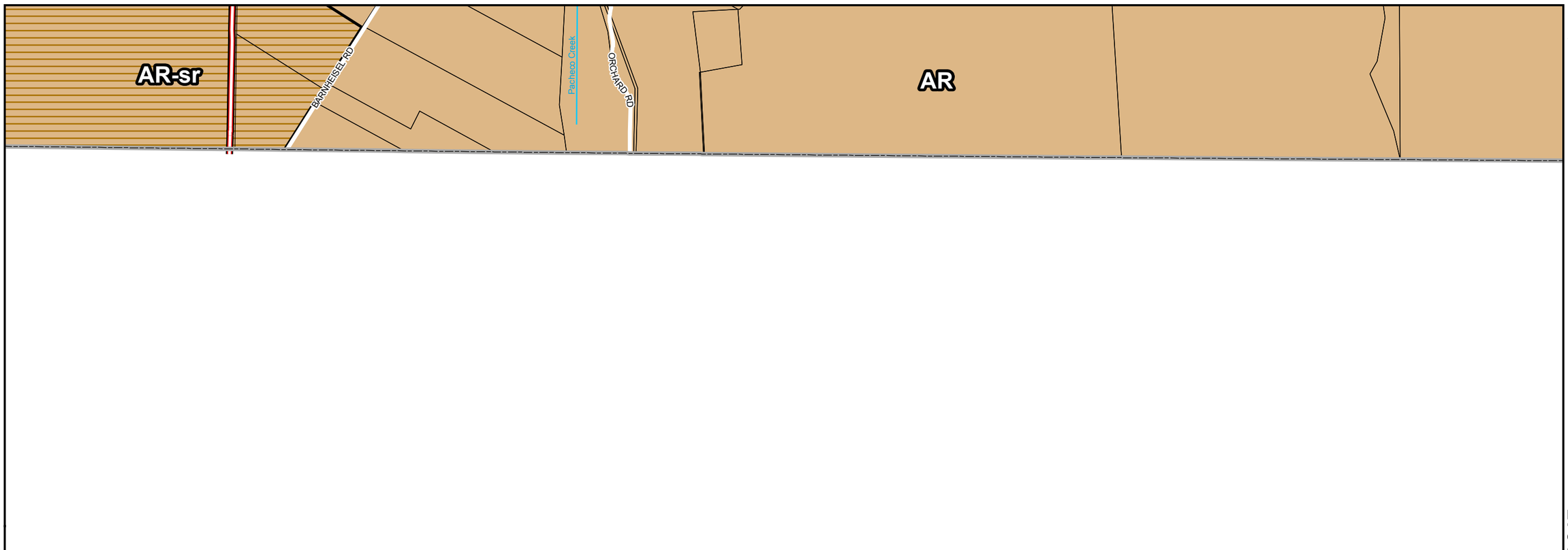
AR-sr
BARNHEISEL RD
Pacheco Creek
ORCHARD RD
AR

AR

Version Info: July 2012 Zoning: July 2, 2012 Parcels: June 22, 2012
These maps are subject to revision. Please check with the Planning Office for official zoning determination.

0 500 1,000
Feet

1:12,000

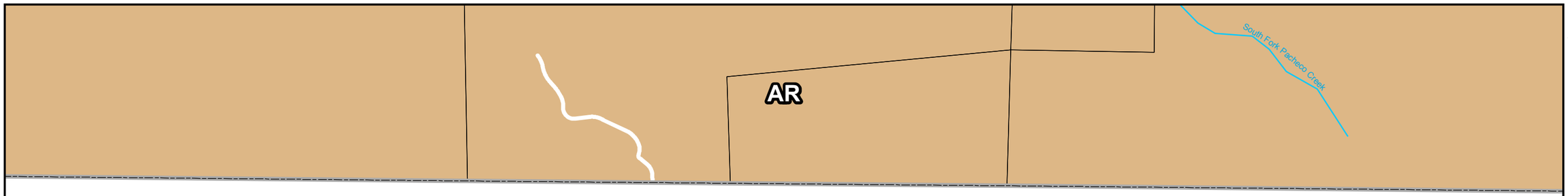
AR
South Fork Pacheco Creek

268

267

AR

276

Version Info: July 2012 Zoning: July 2, 2012 Parcels: June 22, 2012
These maps are subject to revision. Please check with the Planning Office for official zoning determination.

0 500 1,000
Feet

1:12,000

Santa Clara County Zoning Atlas

277

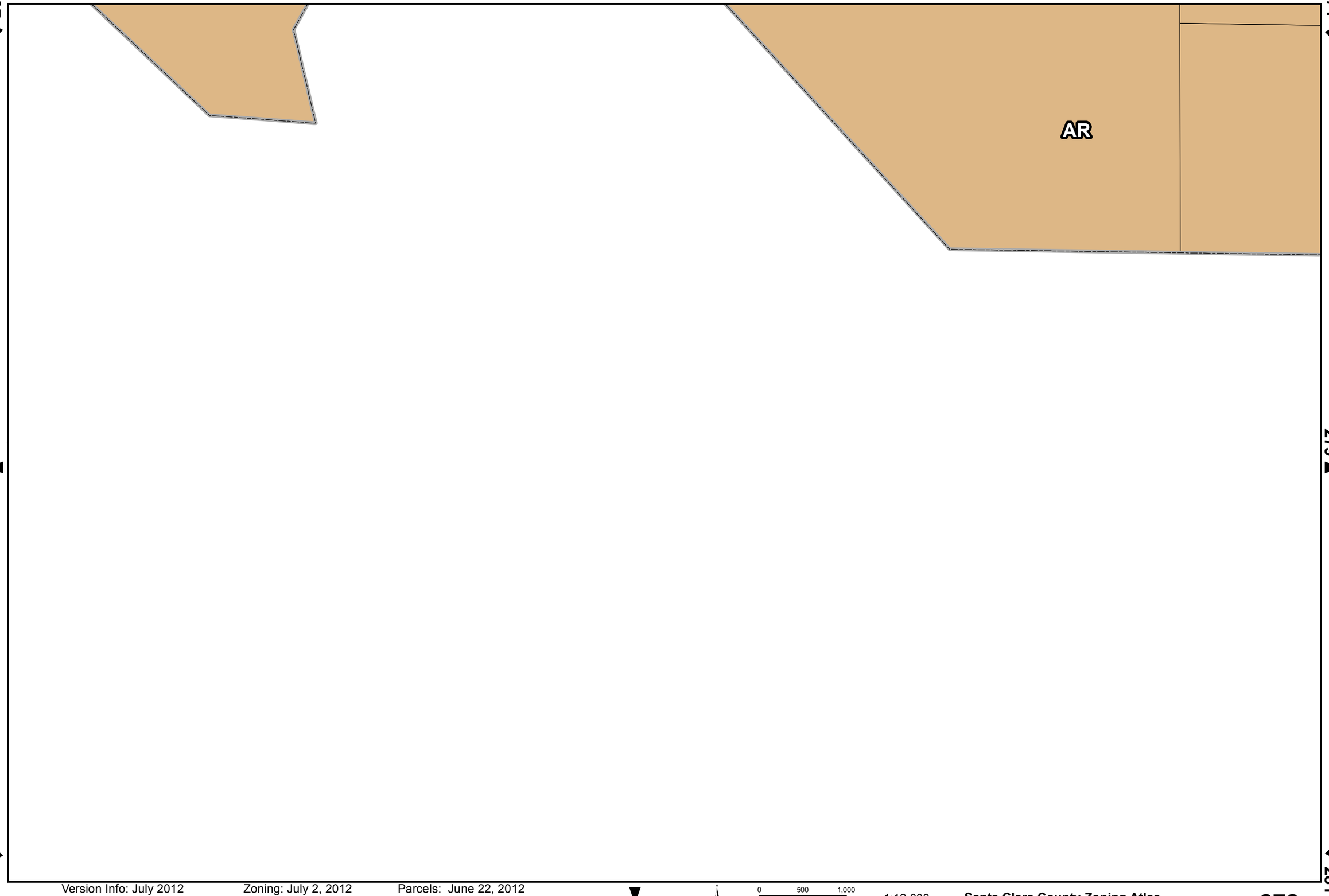

Version Info: July 2012 Zoning: July 2, 2012 Parcels: June 22, 2012
These maps are subject to revision. Please check with the Planning Office for official zoning determination.

0 500 1,000
Feet

1:12,000

Santa Clara County Zoning Atlas

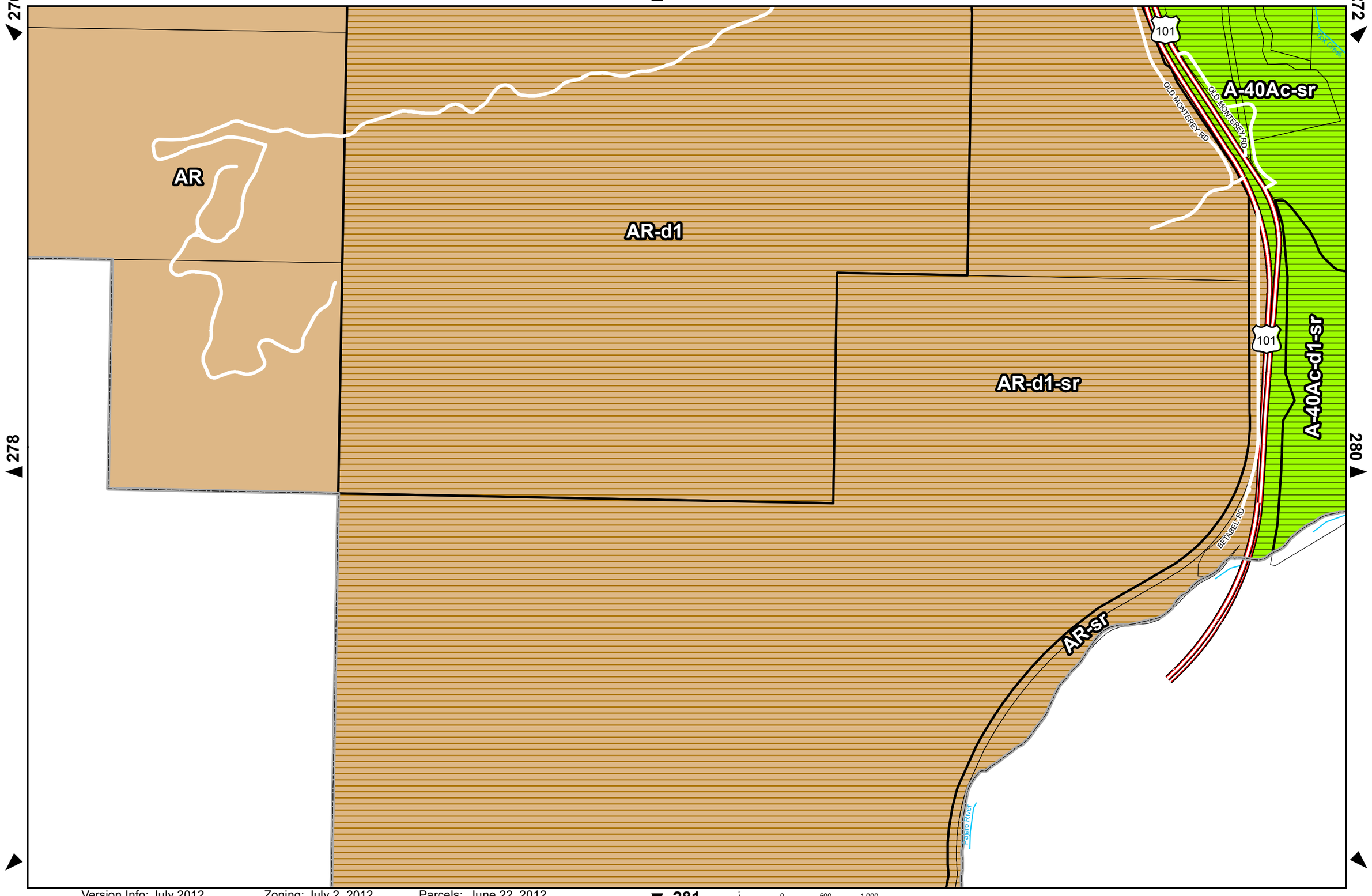

Version Info: July 2012 Zoning: July 2, 2012 Parcels: June 22, 2012
These maps are subject to revision. Please check with the Planning Office for official zoning determination.

0 500 1,000
Feet

1:12,000

Santa Clara County Zoning Atlas

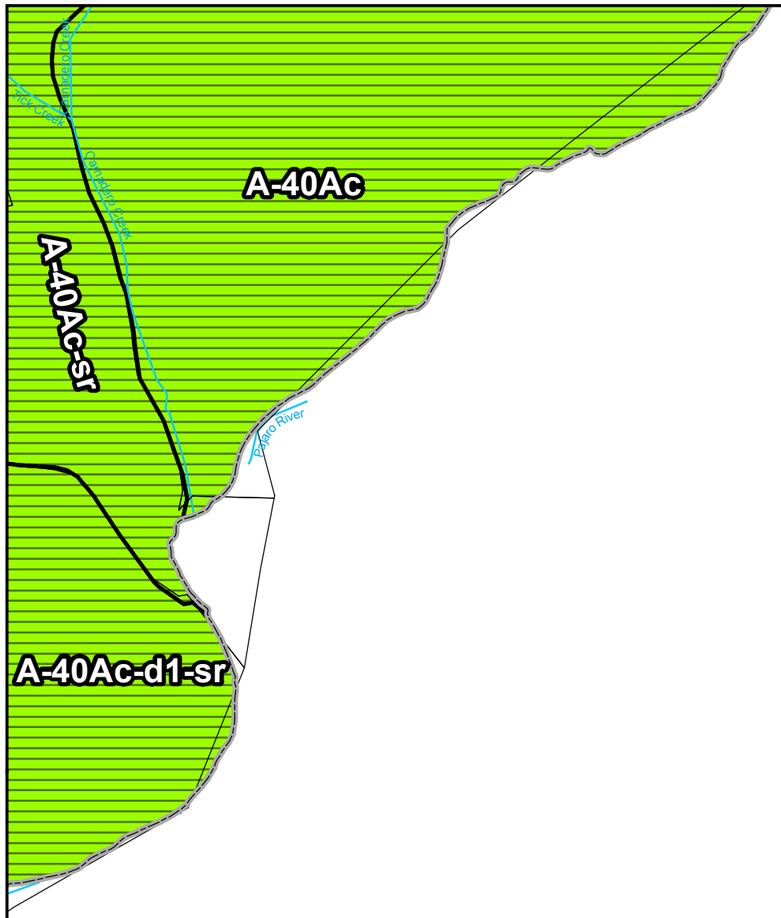
A-40Ac
A-40Ac-sr
A-40Ac-d1-sr
Pescadero Creek
Pescadero Creek
Pescadero Creek

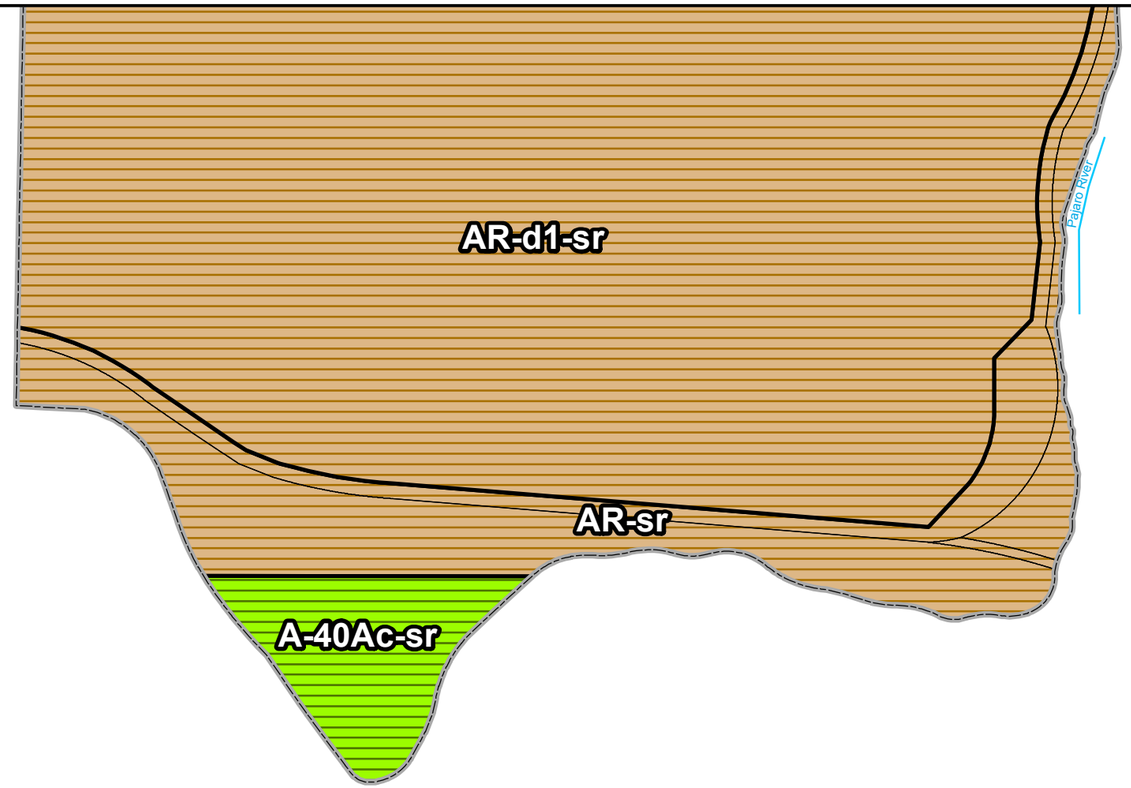
AR-d1-sr
Pajaro River
AR-sr
A-40Ac-sr